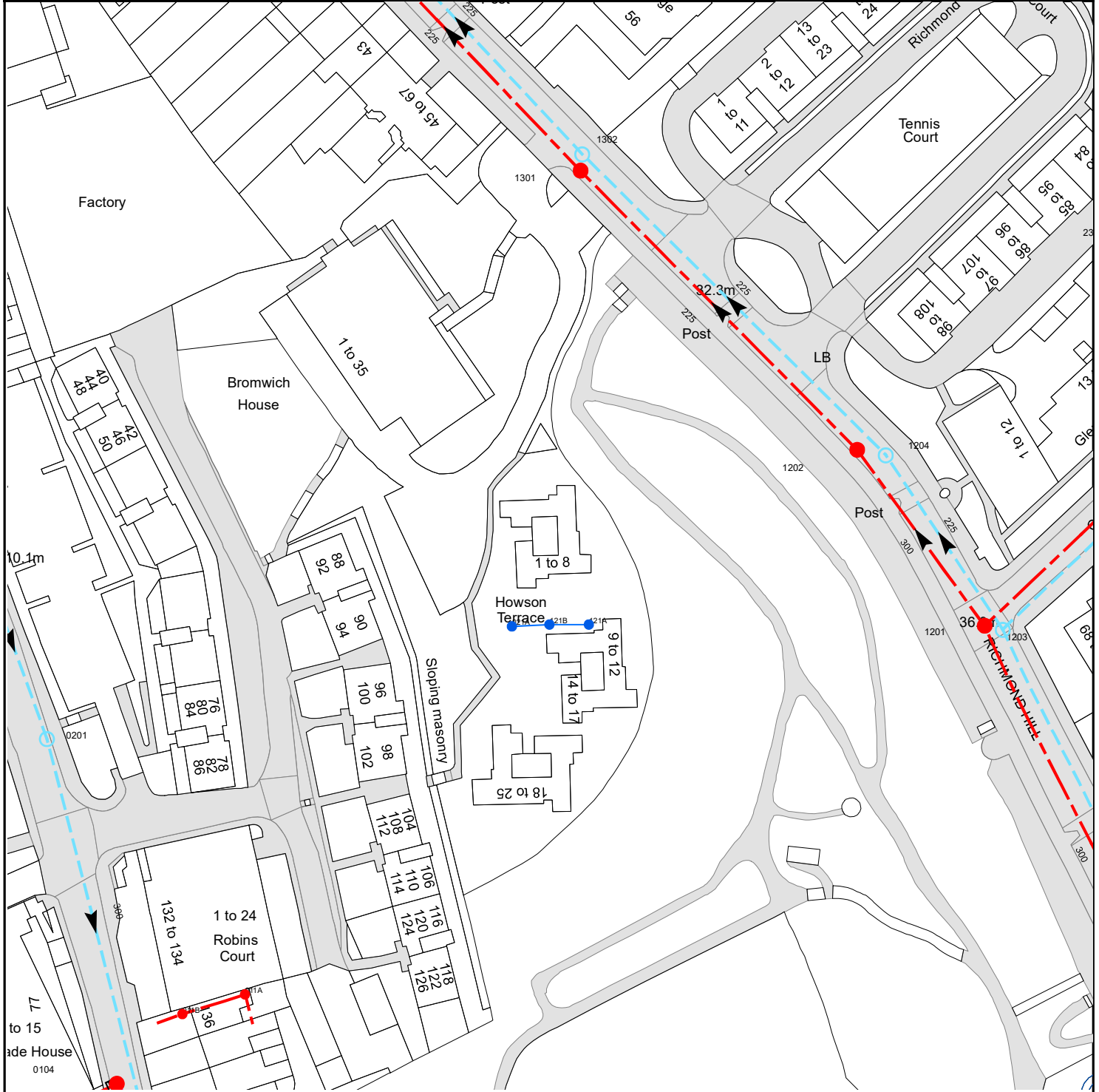


Appendix 4

Asset Location Search Sewer Map - ALS/ALS Standard/2020_4274832



The width of the displayed area is 200 m and the centre of the map is located at OS coordinates 518106,174259
The position of the apparatus shown on this plan is given without obligation and warranty, and the accuracy cannot be guaranteed. Service pipes are not shown but their presence should be anticipated. No liability of any kind whatsoever is accepted by Thames Water for any error or omission. The actual position of mains and services must be verified and established on site before any works are undertaken.

Based on the Ordnance Survey Map with the Sanction of the controller of H.M. Stationery Office, License no. 100019345 Crown Copyright Reserved.

NB. Levels quoted in metres Ordnance Newlyn Datum. The value -9999.00 indicates that no survey information is available

Manhole Reference	Manhole Cover Level	Manhole Invert Level
0104	7.94	5.85
011B	n/a	n/a
011A	n/a	n/a
0201	9.52	5.6
021A	n/a	n/a
121B	n/a	n/a
121A	n/a	n/a
1204	34.35	31.61
1202	34.04	31.3
1301	30.56	27.87
1302	30.5	28.21
1203	36.07	32.88
1201	35.99	33.01

The position of the apparatus shown on this plan is given without obligation and warranty, and the accuracy cannot be guaranteed. Service pipes are not shown but their presence should be anticipated. No liability of any kind whatsoever is accepted by Thames Water for any error or omission. The actual position of mains and services must be verified and established on site before any works are undertaken.



ALS Sewer Map Key

Public Sewer Types (Operated & Maintained by Thames Water)

- Foul:** A sewer designed to convey waste water from domestic and industrial sources to a treatment works.
- Surface Water:** A sewer designed to convey surface water (e.g. rain water from roofs, yards and car parks) to rivers or watercourses.
- Combined:** A sewer designed to convey both waste water and surface water from domestic and industrial sources to a treatment works.
- Trunk Surface Water
- Trunk Foul
- Storm Relief
- Trunk Combined
- Vent Pipe
- Bio-solids (Sludge)
- Proposed Thames Surface Water Sewer
- Proposed Thames Water Foul Sewer
- Gallery
- Foul Rising Main
- Surface Water Rising Main
- Combined Rising Main
- Sludge Rising Main
- Proposed Thames Water Rising Main
- Vacuum

Sewer Fittings

A feature in a sewer that does not affect the flow in the pipe. Example: a vent is a fitting as the function of a vent is to release excess gas.

- Air Valve
- Dam Chase
- Fitting
- Meter
- Vent Column

Operational Controls

A feature in a sewer that changes or diverts the flow in the sewer. Example: A hydrobrake limits the flow passing downstream.

- Control Valve
- Drop Pipe
- Ancillary
- Weir

End Items

End symbols appear at the start or end of a sewer pipe. Examples: an Undefined End at the start of a sewer indicates that Thames Water has no knowledge of the position of the sewer upstream of that symbol, Outfall on a surface water sewer indicates that the pipe discharges into a stream or river.

- Outfall
- Undefined End
- Inlet

Other Symbols

Symbols used on maps which do not fall under other general categories

- Public/Private Pumping Station
- Change of characteristic indicator (C.O.C.I.)
- Invert Level
- Summit

Areas

Lines denoting areas of underground surveys, etc.

- Agreement
- Operational Site
- Chamber
- Tunnel
- Conduit Bridge

Other Sewer Types (Not Operated or Maintained by Thames Water)

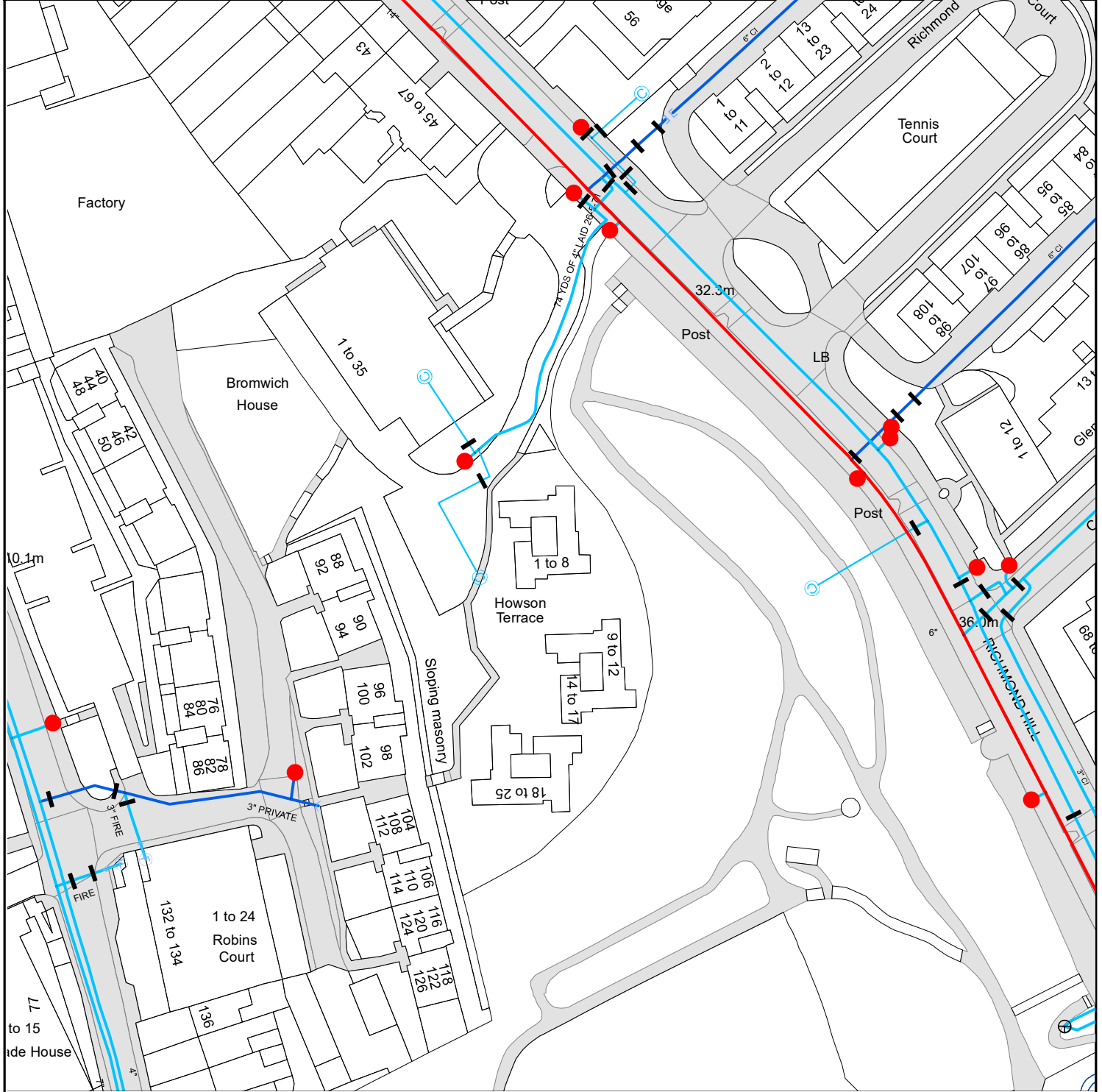
- Foul Sewer
- Surface Water Sewer
- Combined Sewer
- Gully
- Culverted Watercourse
- Proposed
- Abandoned Sewer

Notes:

- 1) All levels associated with the plans are to Ordnance Datum Newlyn.
- 2) All measurements on the plans are metric.
- 3) Arrows (on gravity fed sewers) or flecks (on rising mains) indicate direction of flow.
- 4) Most private pipes are not shown on our plans, as in the past, this information has not been recorded.
- 5) 'na' or '0' on a manhole level indicates that data is unavailable.

- 6) The text appearing alongside a sewer line indicates the internal diameter of the pipe in millimetres. Text next to a manhole indicates the manhole reference number and should not be taken as a measurement. If you are unsure about any text or symbology present on the plan, please contact a member of Property Insight on 0845 070 9148.

Asset Location Search Water Map - ALS/ALS Standard/2020 4274832



The width of the displayed area is 200 m and the centre of the map is located at OS coordinates 518106, 174259.








The position of the apparatus shown on this plan is given without obligation and warranty, and the accuracy cannot be guaranteed. Service pipes are not shown but their presence should be anticipated. No liability of any kind whatsoever is accepted by Thames Water for any error or omission. The actual position of mains and services must be verified and established on site before any works are undertaken.

Based on the Ordnance Survey Map with the Sanction of the controller of H.M. Stationery Office, License no. 100019345 Crown Copyright Reserved.







ALS Water Map Key

Water Pipes (Operated & Maintained by Thames Water)


- 
4" Distribution Main: The most common pipe shown on water maps. With few exceptions, domestic connections are only made to distribution mains.
- 
16" Trunk Main: A main carrying water from a source of supply to a treatment plant or reservoir, or from one treatment plant or reservoir to another. Also a main transferring water in bulk to smaller water mains used for supplying individual customers.
- 
3" SUPPLY Supply Main: A supply main indicates that the water main is used as a supply for a single property or group of properties.
- 
3" FIRE Fire Main: Where a pipe is used as a fire supply, the word FIRE will be displayed along the pipe.
- 
3" METERED Metered Pipe: A metered main indicates that the pipe in question supplies water for a single property or group of properties and that quantity of water passing through the pipe is metered even though there may be no meter symbol shown.
- 
Transmission Tunnel: A very large diameter water pipe. Most tunnels are buried very deep underground. These pipes are not expected to affect the structural integrity of buildings shown on the map provided.
- 
Proposed Main: A main that is still in the planning stages or in the process of being laid. More details of the proposed main and its reference number are generally included near the main.

PIPE DIAMETER	DEPTH BELOW GROUND
Up to 300mm (12")	900mm (3')
300mm - 600mm (12" - 24")	1100mm (3' 8")
600mm and bigger (24" plus)	1200mm (4')

Valves

-  General Purpose Valve
-  Air Valve
-  Pressure Control Valve
-  Customer Valve

Hydrants








-  Single Hydrant

Meters










-  Meter

End Items

Symbol indicating what happens at the end of a water main.

-  Blank Flange
-  Capped End
-  Emptying Pit
-  Undefined End
-  Manifold
-  Customer Supply
-  Fire Supply


Operational Sites


-  Booster Station
-  Other
-  Other (Proposed)
-  Pumping Station
-  Service Reservoir
-  Shaft Inspection
-  Treatment Works
-  Unknown
-  Water Tower

Other Symbols

-  Data Logger

Other Water Pipes (Not Operated or Maintained by Thames Water)

 **Other Water Company Main:** Occasionally other water company water pipes may overlap the border of our clean water coverage area. These mains are denoted in purple and in most cases have the owner of the pipe displayed along them.

 **Private Main:** Indicates that the water main in question is not owned by Thames Water. These mains normally have text associated with them indicating the diameter and owner of the pipe.

Appendix 5



Cole Easdon Consultants Limited
Unit 2
York House
Edison Park
Wiltshire
SN3 3RB

Virgin Media
Field Services
Units 1-12
Broad Lane
Mayfair Business Park
Bradford
Yorkshire
BD4 8PW

Tel: 0870 888 3116 Opt 2
Fax: 01268 468557

Plant Enquiry Ref: VM.1174712
Your Letter Date: 12.10.2020
Your Ref: 7488
Date: 13.10.2020

Dear Sir /Madam

Enquiry Location: Howson Terrace, Richmond Hill, London Borough of Richmond, TW10 6RT.

Thank you for your enquiry regarding work at the above location.

Virgin Media and Viatel plant should not be affected by your proposed work and no strategic additions to our existing network are envisaged in the immediate future.

Should your request be in relation to a Residential New Development, Virgin Media would like the opportunity to assist with your diversionary quote and serve your site free of charge, offering your customers the fastest widely available broadband speeds on the market up to 500Mbps.

For Commercial New Developments our team can also be reached through the below link, ensuring future businesses to your site are connected to our fibre network.

Simply head over to www.virginmedia.com/developer and fill in the enquiry form and a member of our New Developments team will be in touch within 48 hours.

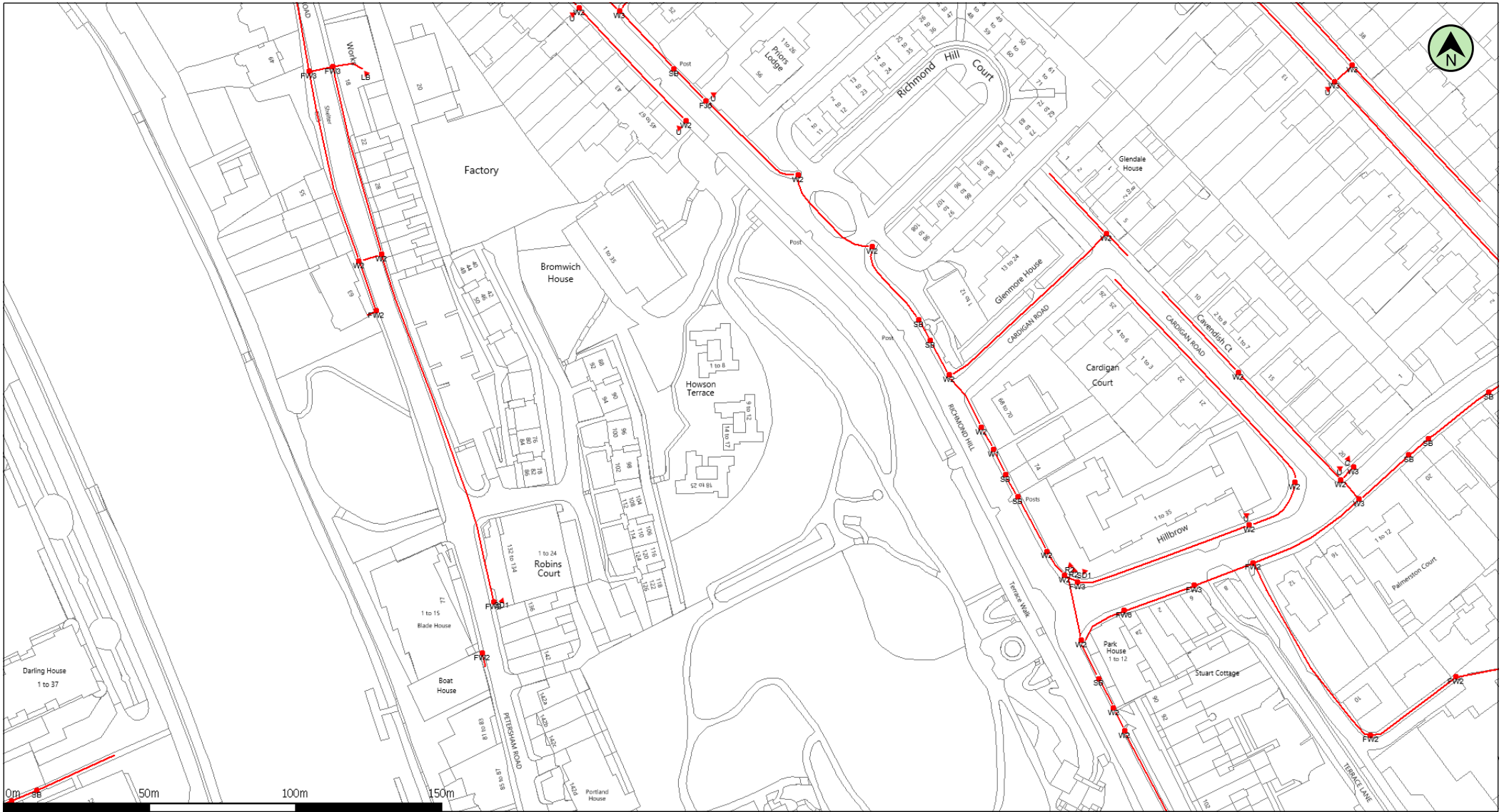
You will also find useful information about additional benefits to you and your site, plus a handy 'developers guide' can be downloaded with detailed installation requirements.

Or if you prefer to talk, please call the New Developments team on: 0800 408 0088 Option 2

Yours faithfully,

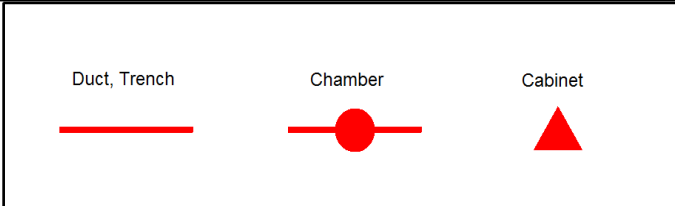
National Plant Enquiries Team
Email: plant.enquiries.team@virginmedia.co.uk

Please note: National Plant Enquiries Team (Bradford) cover and respond to plant enquiries for all ex ntl: Telewest franchise areas.



(c) Crown copyright and database rights 2020 Ordnance Survey 100019209 Date: 13/10/20 Scale: 1:1848 Map Centre: 518117,174241 Data updated: 01/10/20 Telecoms Plan A4

Important Information - please read The purpose of this plan is to identify Virgin Media apparatus. We have tried to make it as accurate as possible but we cannot warrant its accuracy. In addition, we caution that within Virgin Media apparatus there may be instances where mains voltage power cables have been placed inside green, rather than black ducting. Further details can be found using the "Affected Postcodes.pdf", which can be downloaded from this website. Therefore, you must not rely solely on this plan if you are carrying out any excavation or other works in the vicinity of Virgin Media apparatus. The actual position of any underground service must be verified by cable detection equipment, etc. and established on site before any mechanical plant is used. Accordingly, unless it is due to the negligence of Virgin Media, its employees or agents, Virgin Media will not have any liability for any omissions or inaccuracies in the plan or for any loss or damage caused or arising from the use of and/or any reliance on this plan. This plan is produced by Virgin Media Limited (c) Crown copyright and database rights 2020 Ordnance Survey 100019209.

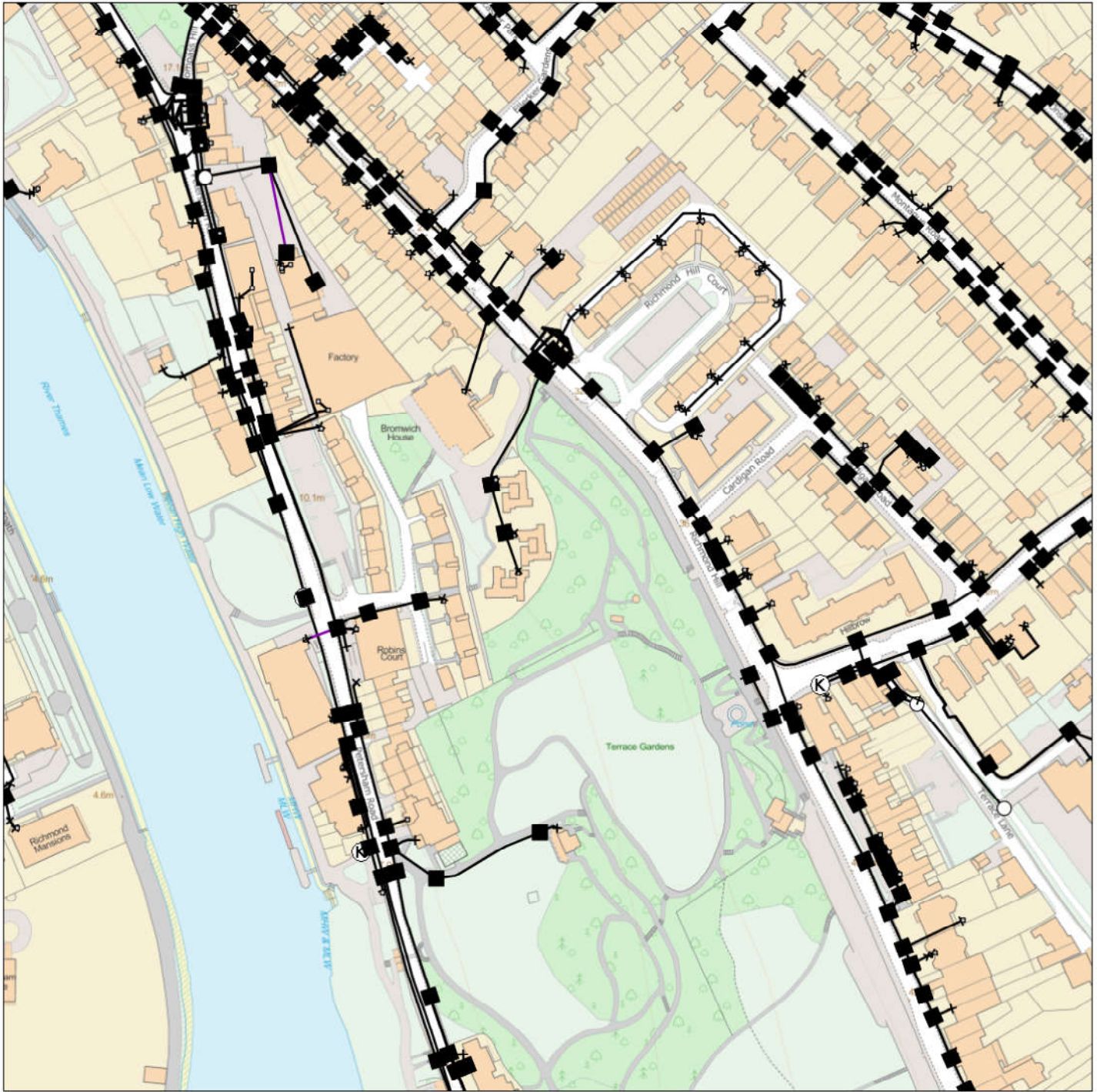


aditya.zade@virginmedia.co.uk
VM.1174712



Appendix 6

Maps by email Plant Information Reply



IMPORTANT WARNING

Information regarding the location of BT apparatus is given for your assistance and is intended for general guidance only. No guarantee is given of its accuracy. It should not be relied upon in the event of excavations or other works being made near to BT apparatus which may exist at various depths and may deviate from the marked route.



openreach

CLICK BEFORE YOU DIG

FOR PROFESSIONAL FREE ON SITE ASSISTANCE PRIOR TO COMMENCEMENT OF EXCAVATION WORKS INCLUDING LOCATE AND MARKING SERVICE

email cbyd@openreach.co.uk

ADVANCE NOTICE REQUIRED
(Office hours: Monday - Friday 08.00 to 17.00)
www.openreach.co.uk/cbyd

Accidents happen

If you do damage any Openreach equipment please let us know by calling 0800 023 2023 (opt 1 + opt 1) and we can get it fixed ASAP

KEY TO BT SYMBOLS

	<i>Planned</i>	<i>Live</i>	Change Of State	+	Hatchings	
PCP			Split Coupling	×	Built	
Pole			Duct Tee	▲	Planned	
Box			Building		Inferred	
Manhole			Kiosk	Ⓚ	Duct	
Cabinet			Other proposed plant is shown using dashed lines. BT Symbols not listed above may be disregarded. Existing BT Plant may not be recorded. Information valid at time of preparation. Maps are only valid for 90 days after the date of publication.			
	<i>Pending Add</i>	<i>In Place</i>	<i>Pending Remove</i>	<i>Not In Use</i>		
Power Cable						
Power Duct				N/A		

Reproduced from the Ordnance Survey map by BT by permission of Ordnance Survey on behalf of the Controller of Her Majesty's Stationary Office

(C) Crown Copyright British Telecommunications plc 100028040

BT Ref : ZKX11109V

Map Reference : (centre) TQ1812074235

Easting/Northing : (centre) 518120,174235

Issued : 12/10/2020 11:10:51

WARNING: IF PLANNED WORKS FALL INSIDE HATCHED AREA IT IS ESSENTIAL BEFORE PROCEEDING THAT YOU CONTACT THE NATIONAL NOTICE HANDLING CENTRE. PLEASE SEND E-MAIL TO: nnhc@openreach.co.uk

Appendix 7


Sarah Seed

From: Harshita K S <Harshitha.KS@atkinsglobal.com>
Sent: 14 October 2020 09:08
To: Sarah Seed
Subject: RE: Utility Records Request: (7488) Howson Terrace, Richmond Hill, London Borough of Richmond

Please accept this email as confirmation that Vodafone: Fixed **does not** have apparatus within the vicinity of your proposed works detailed below.

Many thanks.

Plant Enquiries Team
T: +44 (0)1454 662881
E: osm.enquiries@atkinsglobal.com

ATKINS working on behalf of Vodafone: Fixed 

This response is made only in respect to electronic communications apparatus forming part of the Vodafone Limited electronic communications network formerly being part of the electronic communications networks of Cable & Wireless UK (now re-named Vodafone Enterprise UK), Energis Communications Limited, Thus Group Holdings Limited and Your Communications Limited.

PLEASE NOTE:

The information given is indicative only. No warranty is made as to its accuracy. This information must not be solely relied upon in the event of excavation or other works carried out in the vicinity of Vodafone plant. No liability of any kind whatsoever is accepted by Vodafone, its servants, or agents, for any error or omission in respect of information contained on this information. The actual position of underground services must be verified and established on site before any mechanical plant is used. Authorities and contractors will be held liable for the full cost of repairs to Vodafone's apparatus and all claims made against them by Third parties as a result of any interference or damage.

IMPORTANT - PLEASE READ:

Diversions may be necessary if the existing line of the highway/railway or its levels are altered, where apparatus is affected. Where apparatus is affected and requires diversion, you must submit draft details of the proposed scheme with a request for a 'C3 Budget Estimate' to c3requests@vodafone.com. These estimates should be provided by Vodafone normally within 20 working days from receipt of your request. Please include proof of this C2 response when requesting a C3 (using the 'forward' option).



Please consider the environment before printing this e-mail

From: Sarah Seed <SSeed@ColeEasdon.com>
Sent: 12 October 2020 15:57
To: National Plant Enquiries <OSM.enquiries@atkinsglobal.com>
Subject: Utility Records Request: (7488) Howson Terrace, Richmond Hill, London Borough of Richmond

Dear Sirs

We act on behalf of our client and attach a plan showing the above site. We would be obliged if you could return details of your existing apparatus located within the red highlighted site area (X: 518120 Y: 174235).

We are aware that there is a payment of £63.84 for this service. We do already have an online account set up where we have previously made a payment, therefore if you can send us the reference code to the email address below we will make payment online to obtain the records.

Kind regards

Sarah Seed

SARAH SEED BA (HONS)
Assistant Finance Director

COLE EASDON CONSULTANTS
Bristol & Swindon

E-mail: sseed@ColeEasdon.com | Web: www.ColeEasdon.com

Swindon Office Tel: +44 (0) 1793 619965

Unit 2, York House, Edison Park, Dorcan Way, Swindon, Wiltshire, SN3 3RB (Head Office)

Offices also at:

Bristol Office Tel: +44 (0) 1454 800474

CIVIL ENGINEERING • TRANSPORT PLANNING • WATER MANAGEMENT • ENVIRONMENTAL

Incorporated in the UK as Cole Easdon Consultants. Company Registration No.: 202 7005
Registered Office: Unit 2, York House, Edison Park, Dorcan Way, Swindon, Wiltshire, SN3 3RB

DISCLAIMER:

The contents of the e-mail and any transmitted files are confidential and intended solely for the use of the individual or entity to whom they are addressed. Cole Easdon Consultants hereby excludes any warranty and any liability as to the quality or accuracy of the contents of this e-mail and any attached transmitted files. If you are not the intended recipient, be advised that you have received this e-mail in error and that any use, dissemination, forwarding, printing or copying of this e-mail is strictly prohibited. If you have received this e-mail in error, please notify cec@coleeasdon.com. This e-mail message has been swept for the presence of computer viruses. We cannot accept liability for any loss or damage caused by software viruses.
Please consider the environment before printing this e-mail.

COVID-19: In order to maintain social distancing in our offices, many of our staff continue to regularly work from home. Please note we may therefore need to take a message and ask the relevant member of staff to return your call. Our Bristol & Swindon switchboards may also divert to a mobile phone from time-to-time. If the office you call is engaged, please leave a message, try again later, call the alternative number provided on the voicemail message, or email cec@coleeasdon.com. Thank you.

This email and any attached files are confidential and copyright protected. If you are not the addressee, any dissemination of this communication is strictly prohibited. Unless otherwise expressly agreed in writing, nothing stated in this communication shall be legally binding. The ultimate parent company of the Atkins Group is SNC-Lavalin Group Inc. Registered in Québec, Canada No. 059041-0. Registered Office 455 boul. René-Lévesque Ouest, Montréal, Québec, Canada, H2Z 1Z3. A list of Atkins Group companies registered in the United Kingdom and locations around the world can be found at <http://www.atkinsglobal.com/site-services/group-company-registration-details>

Consider the environment. Please don't print this e-mail unless you really need to.

Appendix 8

Enquirer

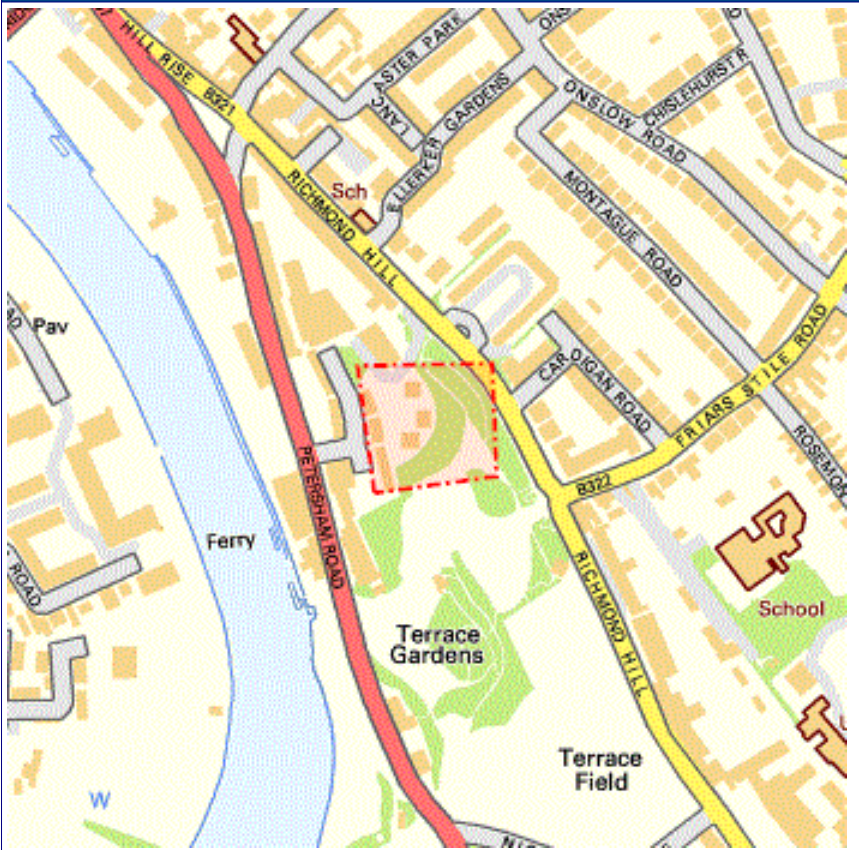
Name	Mrs Sarah Seed	Phone	01793619965
Company	Cole Easdon Consultants	Mobile	Not Supplied
Address	Unit 2, York House Edison Park Dorcan Way Swindon Wiltshire SN3 3RB		
Email	sseed@coleeasdon.com		

Enquiry Details

Scheme/Reference	(7488) Howson Terrace, Richmond Hill, Richmond		
Enquiry type	Planned Works	Work category	Development Projects
Start date	01/01/2021	Work type	Housing
End date	31/12/2021	Site size	10672 metres square
Searched location	XY= 518120, 174235	Work type buffer*	25 metres
Confirmed location	518118 174234		
Site Contact Name	Not Supplied	Site Phone No	Not Supplied
Description of Works			

* The WORK TYPE BUFFER is a distance added to your search area based on the Work type you have chosen.

Site Map



Asset Owners

Terms and Conditions. Please note that this enquiry is subject always to our standard terms and conditions available at www.linesearchbeforeudig.co.uk ("Terms of Use") and the disclaimer at the end of this document. Please note that in the event of any conflict or ambiguity between the terms of this Enquiry Confirmation and the Terms of Use, the Terms of Use shall take precedence.

Notes. Please ensure your contact details are correct and up to date on the system in case the LSBUD Members need to contact you.

Validity and search criteria. The results of this enquiry are based on the confirmed information you entered and are valid only as at the date of the enquiry. It is your responsibility to ensure that the Enquiry Details are correct, and LineSearchbeforeUdig accepts no responsibility for any errors or omissions in the Enquiry Details or any consequences thereof. LSBUD Members update their asset information on a regular basis so you are advised to consider this when undertaking any works. It is your responsibility to choose the period of time after which you need to resubmit any enquiry but the maximum time (after which your enquiry will no longer be dealt with by the LSBUD Helpdesk and LSBUD Members) is 28 days. If any details of the enquiry change, particularly including, but not limited to, the location of the work, then a further enquiry must be made.

Asset Owners & Responses. Please note the enquiry results include the following:

1. "LSBUD Members" who are asset owners who have registered their assets on the LSBUD service.
2. "Non LSBUD Members" are asset owners who have not registered their assets on the LSBUD service but LSBUD is aware of their existence. Please note that there could be other asset owners within your search area.

Below are three lists of asset owners:

1. **LSBUD Members who have assets registered within your search area. ("Affected")**
 - a. These LSBUD Members will either:
 - i. Ask for further information ("Email Additional Info" noted in status). The additional information includes: Site contact name and number, Location plan, Detailed plan (minimum scale 1:2500), Cross sectional drawings (if available), Work Specification.
 - ii. Respond directly to you ("Await Response"). In this response they may either send plans directly to you or ask for further information before being able to do so, particularly if any payments or authorisations are required.
2. **LSBUD Members who do not have assets registered within your search area. ("Not Affected")**
3. **Non LSBUD Members who may have assets within your search area.** Please note that this list is not exhaustive and all details are provided as a guide only. It is your responsibility to identify and consult with all asset owners before proceeding.

National Grid. Please note that the LSBUD service only contains information on National Grid's Gas above 7 bar asset, all National Grid Electricity Transmission assets and National Grid's Gas Distribution Limited above 2 bar asset.

For National Grid Gas Distribution Ltd below 2 bar asset information please go to www.beforeyoudig.nationalgrid.com

LSBUD Members who have assets registered on the LSBUD service within the vicinity of your search area.

List of affected LSBUD members

Asset Owner	Phone/Email	Emergency Only	Status
UK Power Networks	08000565866	08000565866	Await response

LSBUD Members who do not have assets registered on the LSBUD service within the vicinity of your search area. Please be aware that LSBUD Members make regular changes to their assets and this list may vary for new enquiries in the same area.

List of not affected LSBUD members

AWE Pipeline	Balfour Beatty Investments Limited	BOC Limited (A Member of the Linde Group)
BP Exploration Operating Company Limited	BPA	Carrington Gas Pipeline
CATS Pipeline c/o Wood Group PSN	Cemex	Centrica Storage Ltd
Chrysaor Production (UK) Limited	CLH Pipeline System Ltd	CNG Services Ltd
Concept Solutions People Ltd	ConocoPhillips (UK) Teesside Operator Ltd	Diamond Transmission Corporation
DIO (MOD Abandoned Pipelines)	DIO (MOD Live Pipelines)	Drax Group
E.ON UK CHP Limited	EirGrid	Electricity North West Limited
ENI & Himor c/o Penspen Ltd	EnQuest NNS Limited	EP Langage Limited
ESP Utilities Group	ESSAR	Esso Petroleum Company Limited
Fulcrum Pipelines Limited	Gamma	Gas Networks Ireland (UK)
Gateshead Energy Company	Gigaclear Ltd	Gtt
Heathrow Airport LTD	Humbly Grove Energy	IGas Energy
INEOS FPS Pipelines	INEOS Manufacturing (Scotland and TSEP)	INOVYN Enterprises Limited
Intergen (Coryton Energy or Spalding Energy)	Jurassic Fibre Ltd	Mainline Pipelines Limited
Manchester Jetline Limited	Manx Cable Company	Marchwood Power Ltd (Gas Pipeline)
Melbourn Solar Limited	Murphy Utility Assets	National Grid Gas (Above 7 bar), National Grid Gas Distribution Limited (Above 2 bar) and National Grid Electricity Transmission
Northumbrian Water Group	NPower CHP Pipelines	NYnet Ltd
Oikos Storage Limited	Ørsted	Perenco UK Limited (Purbeck Southampton Pipeline)
Petroineos	Phillips 66	Portsmouth Water
Premier Transmission Ltd (SNIP)	Redundant Pipelines - LPDA	RWE - Great Yarmouth Pipeline (Bacton to Great Yarmouth Power Station)
RWEnpower (Little Barford and South Haven)	SABIC UK Petrochemicals	Scottish and Southern Electricity Networks
Scottish Power Generation	Seabank Power Ltd	SES Water
SGN	Shell	Shell NOP
SSE (Peterhead Power Station)	SSE Enterprise Telecoms	SSE Generation Ltd
SSE Utility Solutions Limited	Tata Communications (c/o JSM Construction Ltd)	Total (Colnbrook & Colwick Pipelines)
Total Finaline Pipelines	Transmission Capital	Uniper UK Ltd
University of Cambridge Granta Backbone	Vattenfall	Veolia ES SELCHP Limited

Network

Veolia ES Sheffield Ltd

Wales and West Utilities

West of Duddon Sands Transmission Ltd

Western Power Distribution

Westminster City Council

Zayo Group UK Ltd c/o JSM Group Ltd

The following Non-LSBUD Members may have assets in your search area. It is YOUR RESPONSIBILITY to contact them before proceeding. Please be aware this list is not exhaustive and it is your responsibility to identify and contact all asset owners within your search area.

Non-LSBUD members (Asset owners not registered on LSBUD)			
Asset Owner	Preferred contact method	Phone	Status
BT	https://www.swns.bt.com/pls/mbe/welcome.home	08000232023	Not Notified
Cadent Gas	plantprotection@cadentgas.com	0800688588	Not Notified
CenturyLink Communications UK Limited	plantenquiries@instalcom.co.uk	02087314613	Not Notified
CityFibre	asset.team@cityfibre.com	033 3150 7282	Not Notified
Colt	plantenquiries@catelecomuk.com	01227768427	Not Notified
Energetics Electricity	plantenquiries@lastmile-uk.com	01698404646	Not Notified
ENGIE	nrswa.uk@engie.com	01293 549944	Not Notified
GTC	https://pe.gtc-uk.co.uk/PlantEnqMembership	01359240363	Not Notified
KPN (c-/Instalcom)	kpn.plantenquiries@instalcom.co.uk	n/a	Not Notified
Mobile Broadband Network Limited	mbnlplantenquiries@turntown.com	01212 621 100	Not Notified
Richmond upon Thames London Borough Council	trafficanengineering@richmond.gov.uk	08456122660	Not Notified
Sky UK Limited	nrswa@sky.uk	02070323234	Not Notified
Sota	SOTA.plantenquiries@instalcom.co.uk		Not Notified
Teliasonera	check-network@teliacompany.com	0800526015	Not Notified
Thames Water	http://www.digdat.co.uk	08450709145	Not Notified
Utility assets Ltd	assetrecords@utilityassets.co.uk		Not Notified
Verizon Business	osp-team@uk.verizonbusiness.com	01293611736	Not Notified
Virgin Media	http://www.digdat.co.uk	08708883116	Not Notified
Vodafone	osm.enquiries@atkinsglobal.com	01454662881	Not Notified

Disclaimer

Please refer to LineSearchbeforeUdig's Terms of Use for full terms of use available at www.linesearchbeforeudig.co.uk

The results of this Enquiry are personal to the Enquirer and shall not be shared with or relied upon by any other party. The asset information on which the Enquiry results are based has been provided by LSBUD Members, therefore LineSearchbeforeUdig will provide no guarantee that such information is accurate or reliable nor does it monitor such asset information for accuracy and reliability going forward. There may also be asset owners which do not participate in the enquiry service operated by LineSearchbeforeUdig, including but not exclusively those set out above. Therefore, LineSearchbeforeUdig cannot make any representation or give any guarantee or warranty as to the completeness of the information contained in the enquiry results or accept any responsibility for the accuracy of the mapping images used. LineSearchbeforeUdig and its employees, agents and consultants accept no liability (save that nothing in this Enquiry Confirmation excludes or limits our liability for death or personal injury arising from our negligence, or our fraud or fraudulent misrepresentation, or any other liability that cannot be excluded or limited by English law) arising in respect thereof or in any other way for errors or omissions including responsibility to any person by reason of negligence.

Appendix 9

Sarah Seed

From: plantenquiryservice@gtc-uk.co.uk
Sent: 12 October 2020 11:13
To: Sarah Seed
Subject: GTC Plant Enquiry - Ref- 1535323
Attachments: 1535323.png

GTC Apparatus Not Found In Search Area

Our Plant Enquiry Service Ref: 1535323
Your Enquiry Ref: 7488-Howson Terrace

Dear Sarah,

Thank you for your enquiry concerning apparatus in the vicinity of your proposed work. GTC can confirm that we have no apparatus in the vicinity but please note that other asset owners may have and ensure all utility owners have been consulted. For your records, the search area is shown in the attached map.

Please note our assets now include those owned and operated by:

- GTC Pipelines Limited
- Independent Pipelines Limited
- Quadrant Pipelines Limited
- Electricity Network Company Limited
- Independent Power Networks Limited
- Independent Water Networks Limited
- Open Fibre Networks Limited
- Independent Community Heating Limited

If you have any queries or require any further information please do not hesitate to contact us.

Your sincerely,

GTC Plant Enquiry Service.

GTC
Synergy House
Woolpit Business Park
Woolpit
Bury St Edmunds
Suffolk, IP30 9UP
Tel: 01359 240363
plant.enquiries@gtc-uk.co.uk

NOTE:

This E-Mail originates from GTC, Synergy House, Woolpit Business Park, Woolpit, Bury St Edmunds, Suffolk, IP30 9UP
VAT Number: GB688 8971 40. Registered No: 029431.

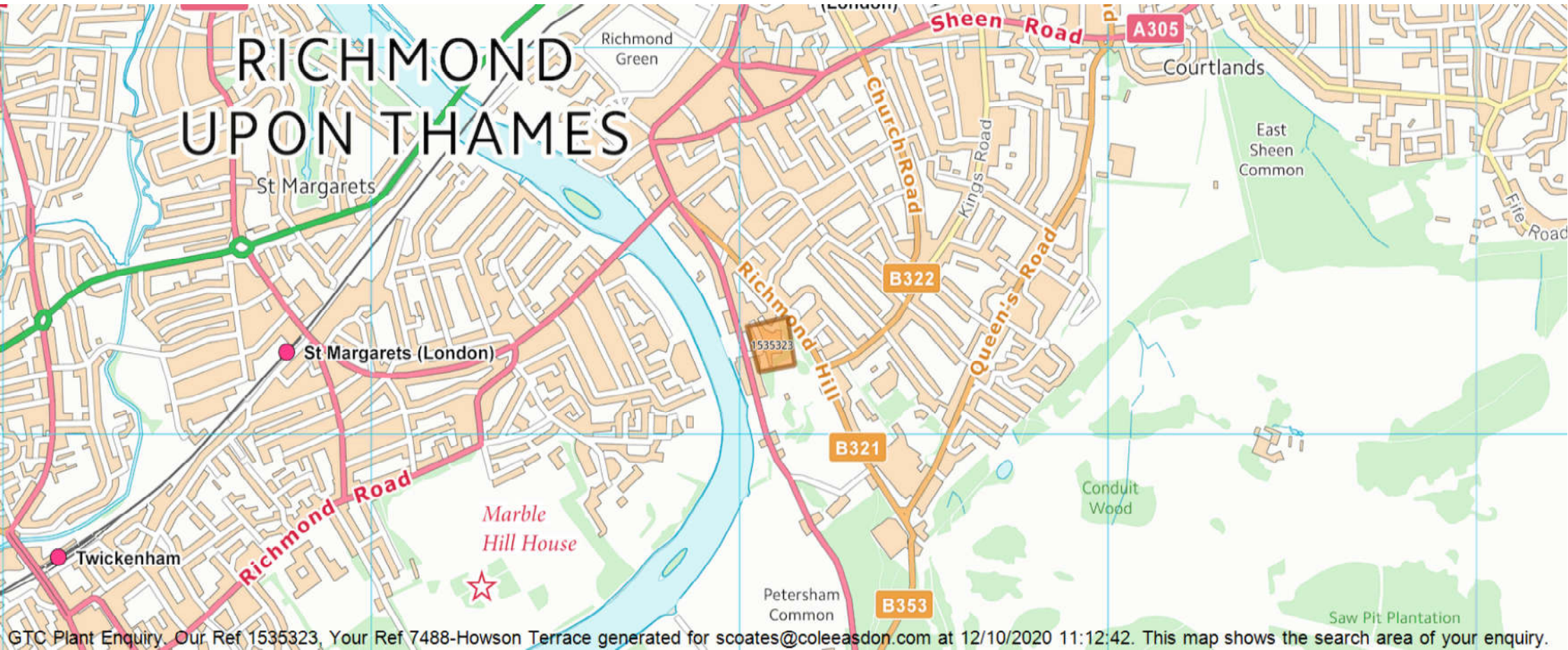
DISCLAIMER

The information in this E-Mail and in any attachments is confidential and may be privileged. If you are not the intended recipient, please destroy this message, delete any copies held on your system and notify the sender immediately. You

should not retain, copy or use this E-Mail for any purpose, nor disclose all or any part of its content to any other person. Whilst we run antivirus software on Internet E-Mails, we are not liable for any loss or damage. The recipient is advised to run their own up to date antivirus software.

Thank you

RICHMOND UPON THAMES



GTC Plant Enquiry. Our Ref 1535323, Your Ref 7488-Howson Terrace generated for scoates@coleeasdon.com at 12/10/2020 11:12:42. This map shows the search area of your enquiry.