

### 3.0 AVR VIEWS



Viewpoint D - Richmond Hill road, near Priors Lodge opposite Site entrance, looking south - Existing View



### 3.0 AVR VIEWS



Viewpoint D - Richmond Hill road, near Priors Lodge opposite Site entrance, looking south - Proposed View - AVR Level 1








### 3.0 AVR VIEWS

#### Viewpoint E - Terrace Gardens, northern edge, elevated path leading to Richmond Hill road - Verification Data

Viewpoint Reference	Description and Direction of View	AVR Level	Method	Easting	Northing	Height (mAOD)	Tripod Height (m)	Camera	Lens	Focal Length	Orientation	HFOV	Date	Time
E	Terrace Gardens, northern edge, elevated path leading to Richmond Hill road, looking south west.	N/A	Non-Verified	519134.69	174285.77	27	1.60	Canon 6D Mark II	Canon f/1.4 50mm	50mm	Landscape	39.6°	22/03/2021	14:06



Survey Reference Points (No Survey points taken from this location)



Viewpoint Location



Tripod Set-up Location



### 3.0 AVR VIEWS



Viewpoint E - Terrace Gardens, northern edge, elevated path leading to Richmond Hill road, looking south west - Existing View



### 3.0 AVR VIEWS



Viewpoint E - Terrace Gardens, northern edge, elevated path leading to Richmond Hill road, looking south west - Proposed View (No view prepared from this location due to insufficient alignment points)








### 3.0 AVR VIEWS

#### Viewpoint F - Terrace Gardens, western circular path - Verification Data

Viewpoint Reference	Description and Direction of View	AVR Level	Method	Easting	Northing	Height (mAOD)	Tripod Height (m)	Camera	Lens	Focal Length	Orientation	HFOV	Date	Time
F	Terrace Gardens, western circular path, looking north.	N/A	Non-Verified	518095.57	174161.52	15	1.60	Canon 6D Mark II	Canon f/1.4 24mm	24mm	Landscape	73.7°	22/03/2021	13:47



Survey Reference Points (No Survey points taken from this location)



Viewpoint Location



Tripod Set-up Location



3.0 AVR VIEWS



Viewpoint F - Terrace Gardens, western circular path, looking north - Existing View



### 3.0 AVR VIEWS



Viewpoint F - Terrace Gardens, western circular path, looking north - Proposed View (No view prepared from this location due to insufficient alignment points)








### 3.0 AVR VIEWS

#### Viewpoint G - Terrace Gardens, central area near Hollyhock Café - Verification Data

Viewpoint Reference	Description and Direction of View	AVR Level	Method	Easting	Northing	Height (mAOD)	Tripod Height (m)	Camera	Lens	Focal Length	Orientation	HFOV	Date	Time
G	Terrace Gardens, central area near Hollyhock Café, looking north.	AVR1	Verified	518137.56	174150.01	19	1.60	Canon 6D Mark II	Canon f/1.4 24mm	24mm	Landscape	73.7°	22/03/2021	13:56



Survey Reference Points



Viewpoint Location



Tripod Set-up Location



### 3.0 AVR VIEWS



Viewpoint G - Terrace Gardens, central area near Hollyhock Café, looking north - Existing View



### 3.0 AVR VIEWS









### 3.0 AVR VIEWS

#### Viewpoint H - River Thames Path, near Cambridge Park Footpath - Verification Data

Viewpoint Reference	Description and Direction of View	AVR Level	Method	Easting	Northing	Height (mAOD)	Tripod Height (m)	Camera	Lens	Focal Length	Orientation	HFOV	Date	Time
H	River Thames Path, near Cambridge Park Footpath, looking north east.	AVR1	Verified	517951.71	174015.40	4	1.60	Canon 6D Mark II	Canon f/1.4 50mm	50mm	Landscape	39.6°	22/03/2021	15:25



Survey Reference Points



Viewpoint Location



Tripod Set-up Location




### 3.0 AVR VIEWS



Viewpoint H - River Thames Path, near Cambridge Park Footpath, looking north east - Existing View



### 3.0 AVR VIEWS









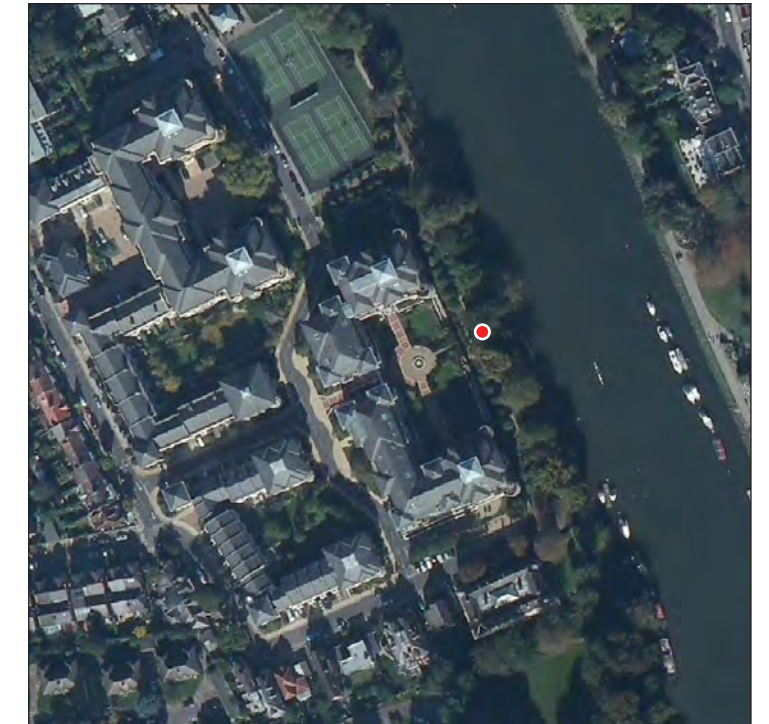
### 3.0 AVR VIEWS

#### Viewpoint I - River Thames Path, near Richmond Bridge Estate / Pelabon Gardens - Verification Data

Viewpoint Reference	Description and Direction of View	AVR Level	Method	Easting	Northing	Height (mAOD)	Tripod Height (m)	Camera	Lens	Focal Length	Orientation	HFOV	Date	Time
I	River Thames Path, near Richmond Bridge Estate / Pelabon Gardens, looking east.	AVR1	Verified	517881.81	174208.52	4	1.60	Canon 6D Mark II	Canon f/1.4 50mm	50mm	Landscape	39.6°	22/03/2021	15:12



Survey Reference Points



Viewpoint Location



Tripod Set-up Location



### 3.0 AVR VIEWS



Viewpoint I - River Thames Path, near Richmond Bridge Estate / Pelabon Gardens, looking east - Existing View