

7 CHEYNE AVENUE

SHERINGHAM AVENUE

DROPPED KERB

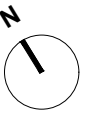
PLANNING APPLICATION  
SITE BOUNDARY

11 CHEYNE AVENUE

25 SHERINGHAM  
AVE

CHEYNE AVENUE

0 1 2 5m














Do not scale.  
Any discrepancies should be reported immediately to the Architect.  
If in doubt ask.  
This drawing is copyright of the Architect.

Drawing Status:

### Planning

Key:

-  Impermeable hard surface
-  Permeable hard surface
-  Photovoltaic panels
-  Timber fence 1.8m height
-  Timber fence 1m height
-  Masonry fence 1.8m height
-  Masonry fence 1m height
-  Entrance gate
-  Rainwater harvesting underground tank 250L
-  Bicycle stand
-  Wheelie bins 240L



**Lux Construction**  
Design & Build

211 Station Rd  
LONDON HA1 2TP

020 3633 5877  
architect Katashi Yamamoto  
k.yamamoto@lux-construction.uk  
www.lux-construction.uk

Project title

**9 & 9B Cheyne Ave**  
London TW2 6AN

Drawing title

**Proposed GrndFI Plan**

Scale

1:100@A3

Project

739

Date

Sep 2021

Drg.no.

202

Revision

v.3

Parking space reserved for 9B

