

Site Details:

Elleray Hall & North Lane
Depot/East Car Park,
Teddington, TW11, TW11

Client Ref: P3152JJ2114-1
Report Ref: HMD-377-7235246
Grid Ref: 515689, 170865

Map Name: County Series


Map date: 1865

Scale: 1:10,560

Printed at: 1:10,560



Surveyed 1865
Revised 1865
Edition N/A
Copyright N/A
Levelled N/A



Surveyed 1865
Revised 1865
Edition N/A
Copyright N/A
Levelled N/A



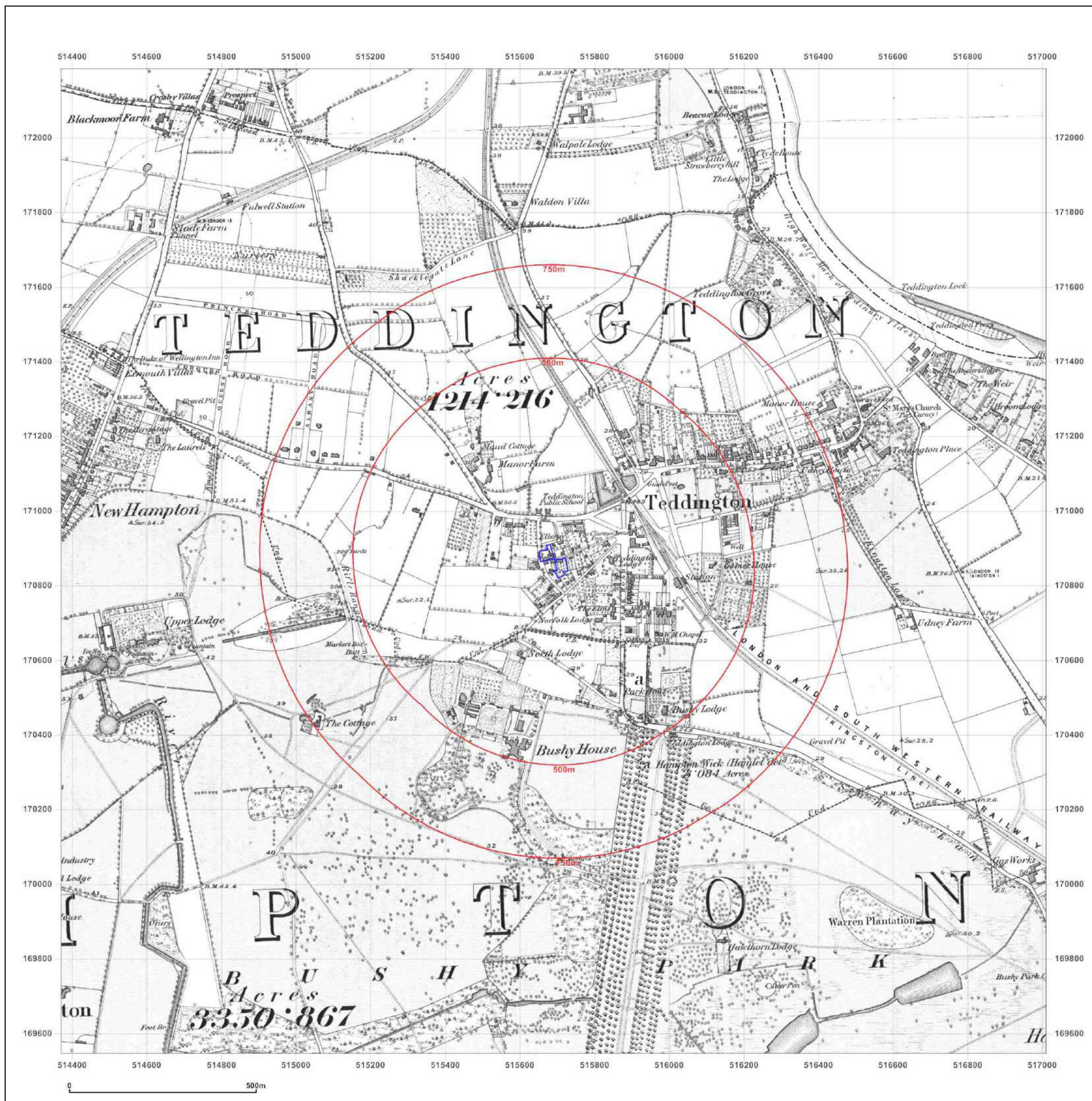
Produced by
Groundsure Insights
T: 08444 159000
E: info@groundsure.com
W: www.groundsure.com



© Crown copyright and database rights 2018 Ordnance Survey 100035207

Production date: 09 November 2020

Map legend available at:
www.groundsure.com/sites/default/files/groundsure_legend.pdf



Site Details:

Elleray Hall & North Lane
Depot/East Car Park,
Teddington, TW11, TW11

Client Ref: P3152JJ2114-1
Report Ref: HMD-377-7235246
Grid Ref: 515689, 170865

Map Name: County Series


Map date: 1868

Scale: 1:10,560

Printed at: 1:10,560



Surveyed 1868
Revised 1868
Edition N/A
Copyright N/A
Levelled N/A



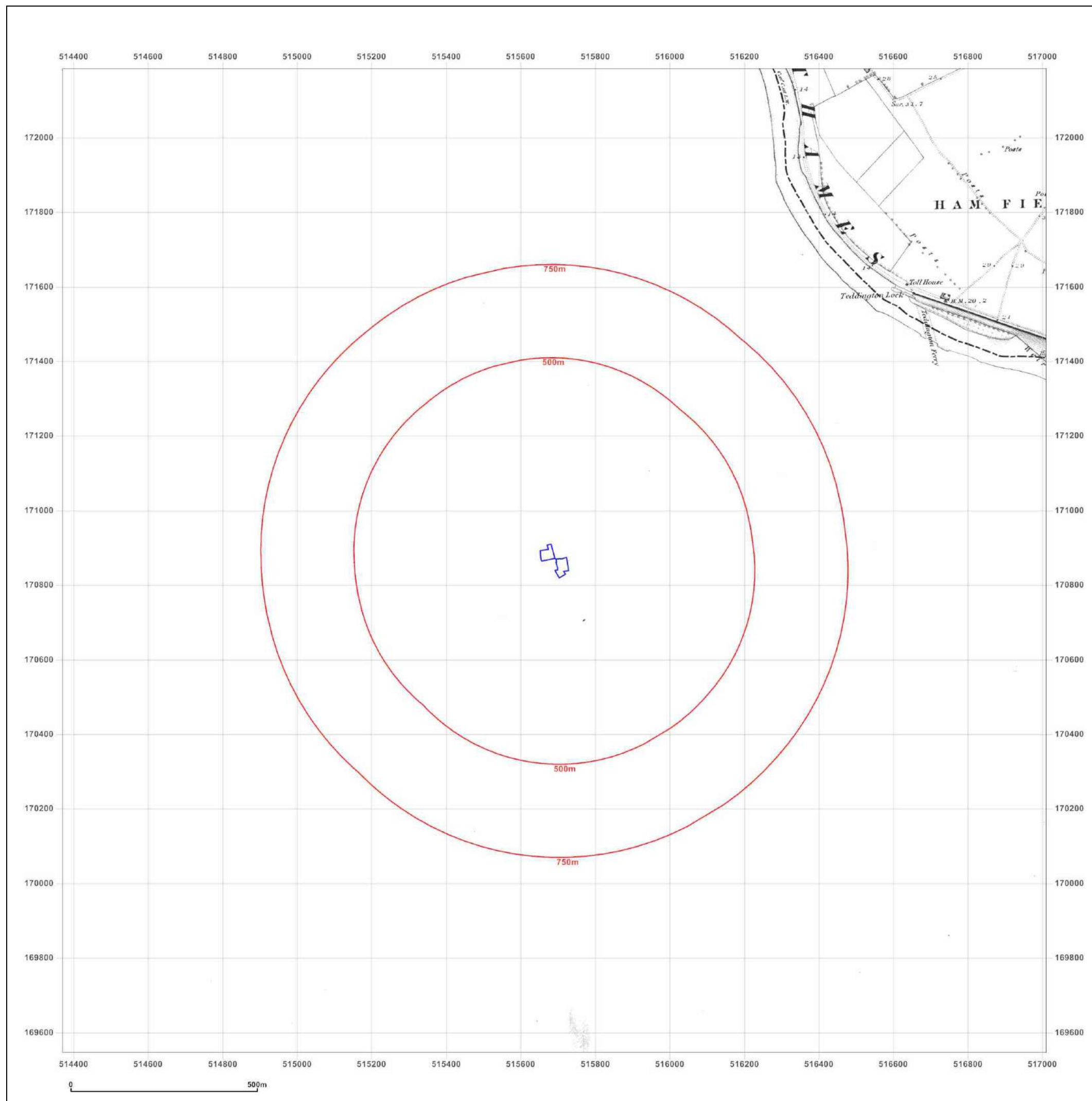
Produced by
Groundsure Insights
T: 08444 159000
E: info@groundsure.com
W: www.groundsure.com



© Crown copyright and database rights 2018 Ordnance Survey 100035207

Production date: 09 November 2020

Map legend available at:
www.groundsure.com/sites/default/files/groundsure_legend.pdf



Site Details:

Elleray Hall & North Lane
Depot/East Car Park,
Teddington, TW11, TW11

Client Ref: P3152JJ2114-1
Report Ref: HMD-377-7235246
Grid Ref: 515689, 170865

Map Name: County Series

Map date: 1894

Scale: 1:10,560

Printed at: 1:10,560



Surveyed 1868
Revised 1894
Edition N/A
Copyright N/A
Levelled N/A

Surveyed 1894
Revised 1894
Edition N/A
Copyright N/A
Levelled N/A



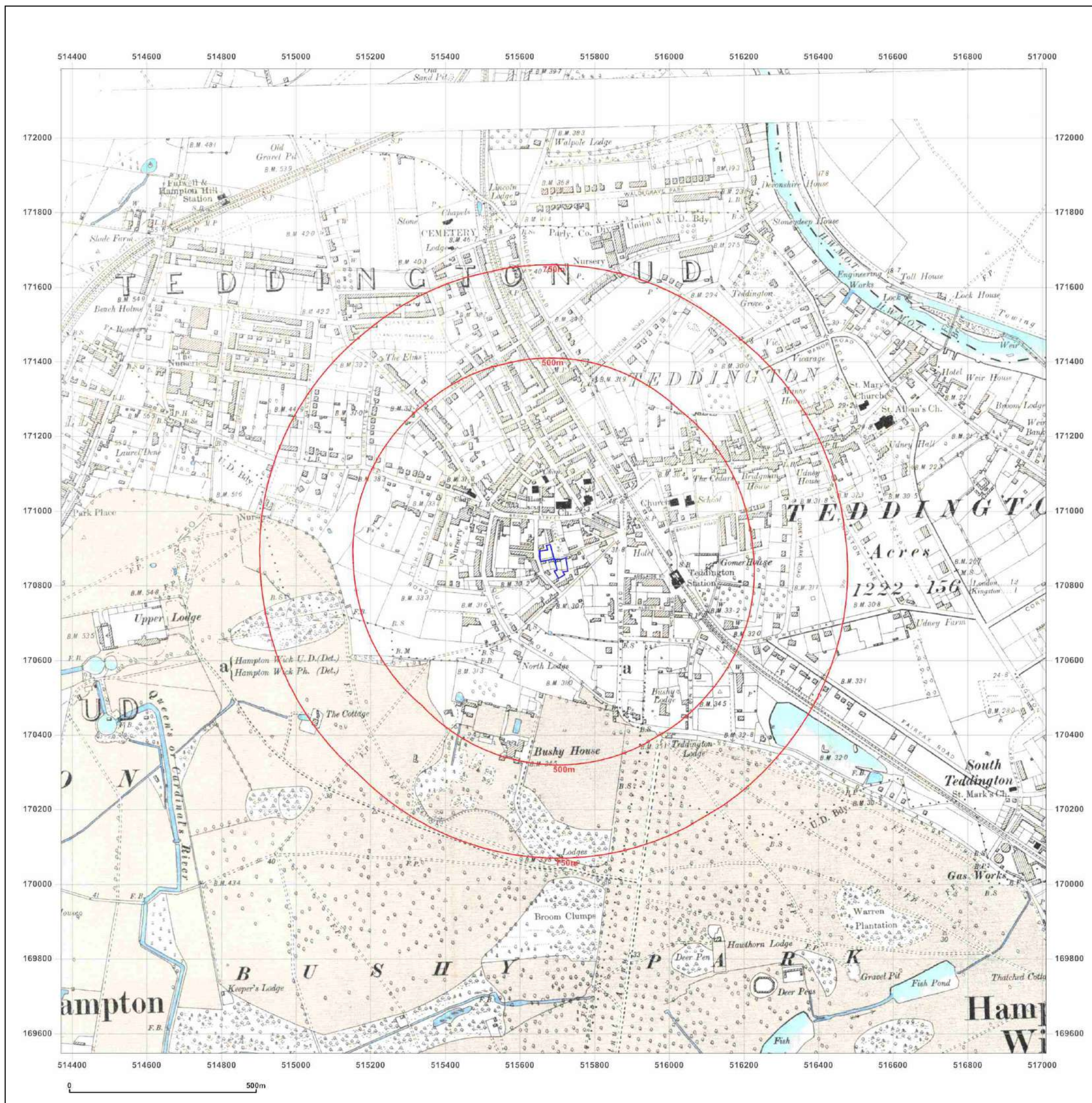
Produced by
Groundsure Insights
T: 08444 159000
E: info@groundsure.com
W: www.groundsure.com



© Crown copyright and database rights 2018 Ordnance Survey 100035207

Production date: 09 November 2020

Map legend available at:
www.groundsure.com/sites/default/files/groundsure_legend.pdf



Site Details:

Elleray Hall & North Lane
Depot/East Car Park,
Teddington, TW11, TW11

Client Ref: P3152JJ2114-1
Report Ref: HMD-377-7235246
Grid Ref: 515689, 170865

Map Name: County Series

Map date: 1896

Scale: 1:10,560

Printed at: 1:10,560



Surveyed 1866
Revised 1894
Edition 1896
Copyright N/A
Levelled N/A

Surveyed N/A
Revised 1894
Edition 1896
Copyright N/A
Levelled N/A



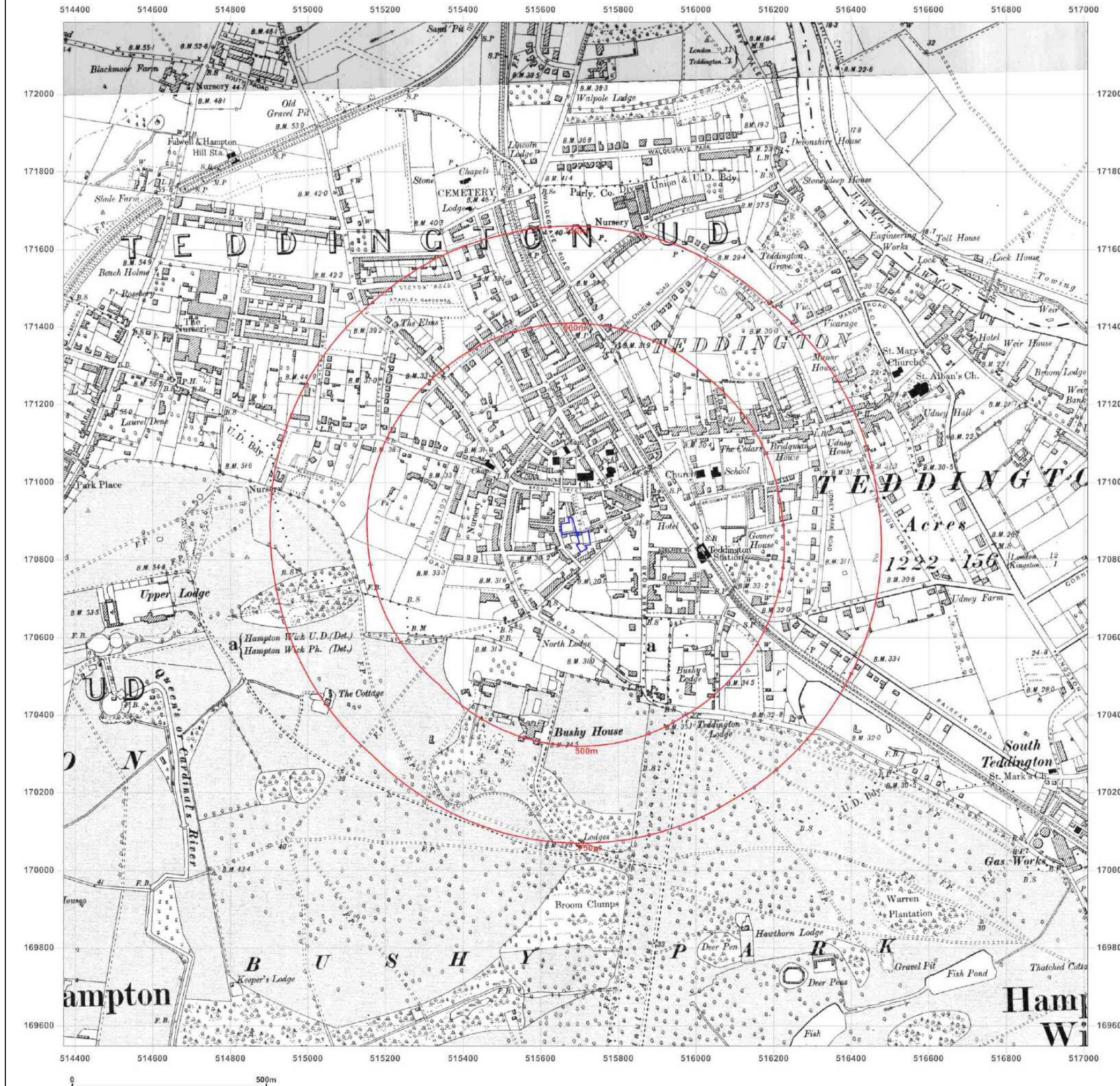
Produced by
Groundsure Insights
T: 08444 159000
E: info@groundsure.com
W: www.groundsure.com



© Crown copyright and database rights 2018 Ordnance Survey 100035207

Production date: 09 November 2020

Map legend available at:
www.groundsure.com/sites/default/files/groundsure_legend.pdf



Site Details:

Elleray Hall & North Lane
Depot/East Car Park,
Teddington, TW11, TW11

Client Ref: P3152JJ2114-1
Report Ref: HMD-377-7235246
Grid Ref: 515689, 170865

Map Name: County Series

Map date: 1895-1899

Scale: 1:10,560

Printed at: 1:10,560



Surveyed 1888
Revised 1895
Edition N/A
Copyright N/A
Levelled N/A

Surveyed 1867
Revised 1895
Edition N/A
Copyright N/A
Levelled N/A



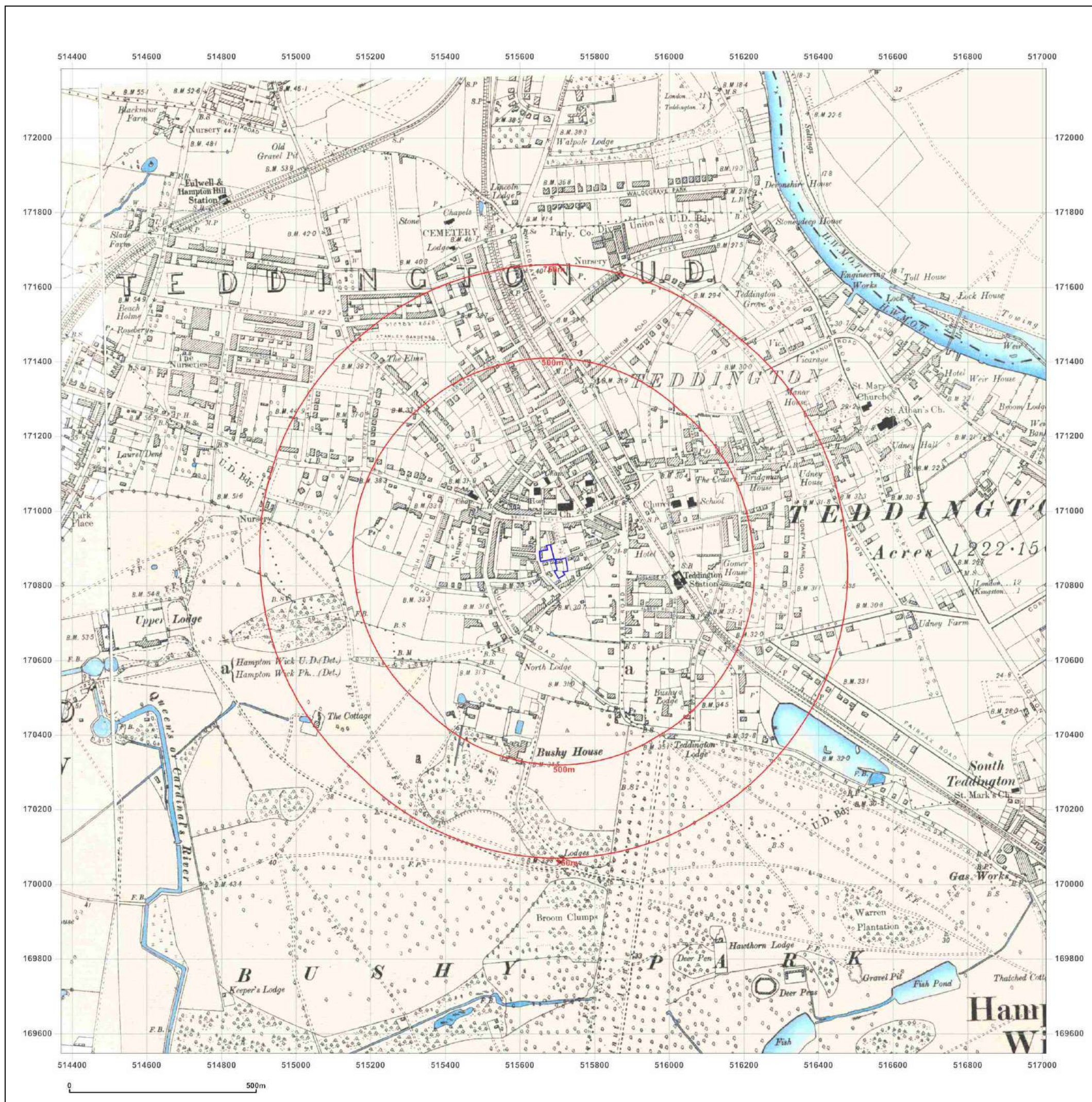
Produced by
Groundsure Insights
T: 08444 159000
E: info@groundsure.com
W: www.groundsure.com



© Crown copyright and database rights 2018 Ordnance Survey 100035207

Production date: 09 November 2020

Map legend available at:
www.groundsure.com/sites/default/files/groundsure_legend.pdf



Site Details:

Elleray Hall & North Lane
Depot/East Car Park,
Teddington, TW11, TW11


Client Ref: P3152JJ2114-1
Report Ref: HMD-377-7235246
Grid Ref: 515689, 170865

Map Name: County Series

Map date: 1899

Scale: 1:10,560

Printed at: 1:10,560



Surveyed 1867
Revised 1895
Edition N/A
Copyright N/A
Levelled N/A



Produced by
Groundsure Insights
T: 08444 159000
E: info@groundsure.com
W: www.groundsure.com



© Crown copyright and database rights 2018 Ordnance Survey 100035207

Production date: 09 November 2020

Map legend available at:
www.groundsure.com/sites/default/files/groundsure_legend.pdf



Site Details:

Elleray Hall & North Lane
Depot/East Car Park,
Teddington, TW11, TW11

Client Ref: P3152JJ2114-1
Report Ref: HMD-377-7235246
Grid Ref: 515689, 170865

Map Name: County Series

Map date: 1920

Scale: 1:10,560

Printed at: 1:10,560



Surveyed 1867
Revised 1920
Edition 1920
Copyright N/A
Levelled N/A

Surveyed 1867
Revised 1912
Edition 1920
Copyright N/A
Levelled 1913



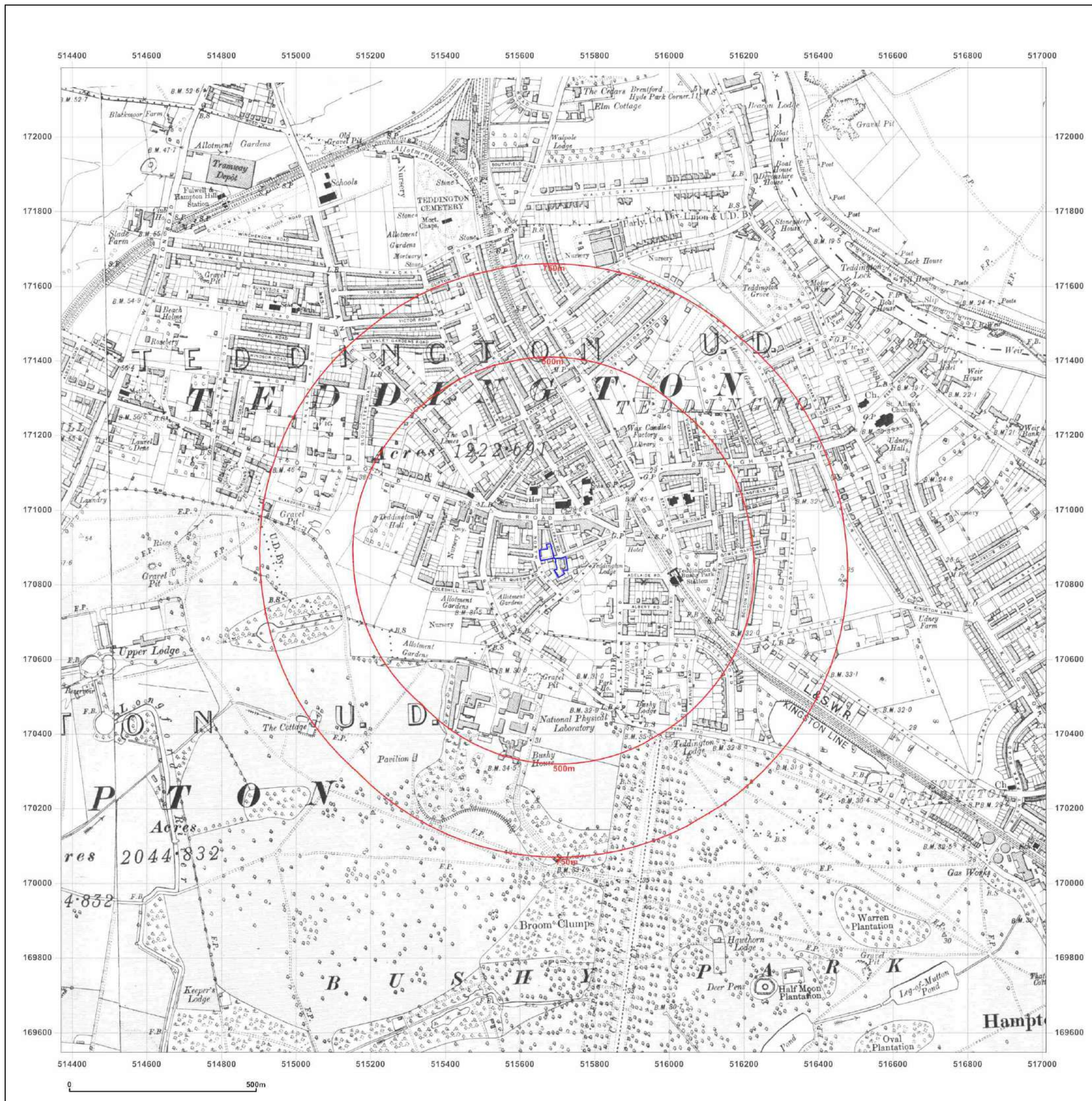
Produced by
Groundsure Insights
T: 08444 159000
E: info@groundsure.com
W: www.groundsure.com



© Crown copyright and database rights 2018 Ordnance Survey 100035207

Production date: 09 November 2020

Map legend available at:
www.groundsure.com/sites/default/files/groundsure_legend.pdf



Site Details:

Elleray Hall & North Lane
Depot/East Car Park,
Teddington, TW11, TW11

Client Ref: P3152JJ2114-1
Report Ref: HMD-377-7235246
Grid Ref: 515689, 170865

Map Name: County Series

Map date: 1920

Scale: 1:10,560

Printed at: 1:10,560



Surveyed 1863
Revised 1913
Edition 1920
Copyright N/A
Levelled 1920



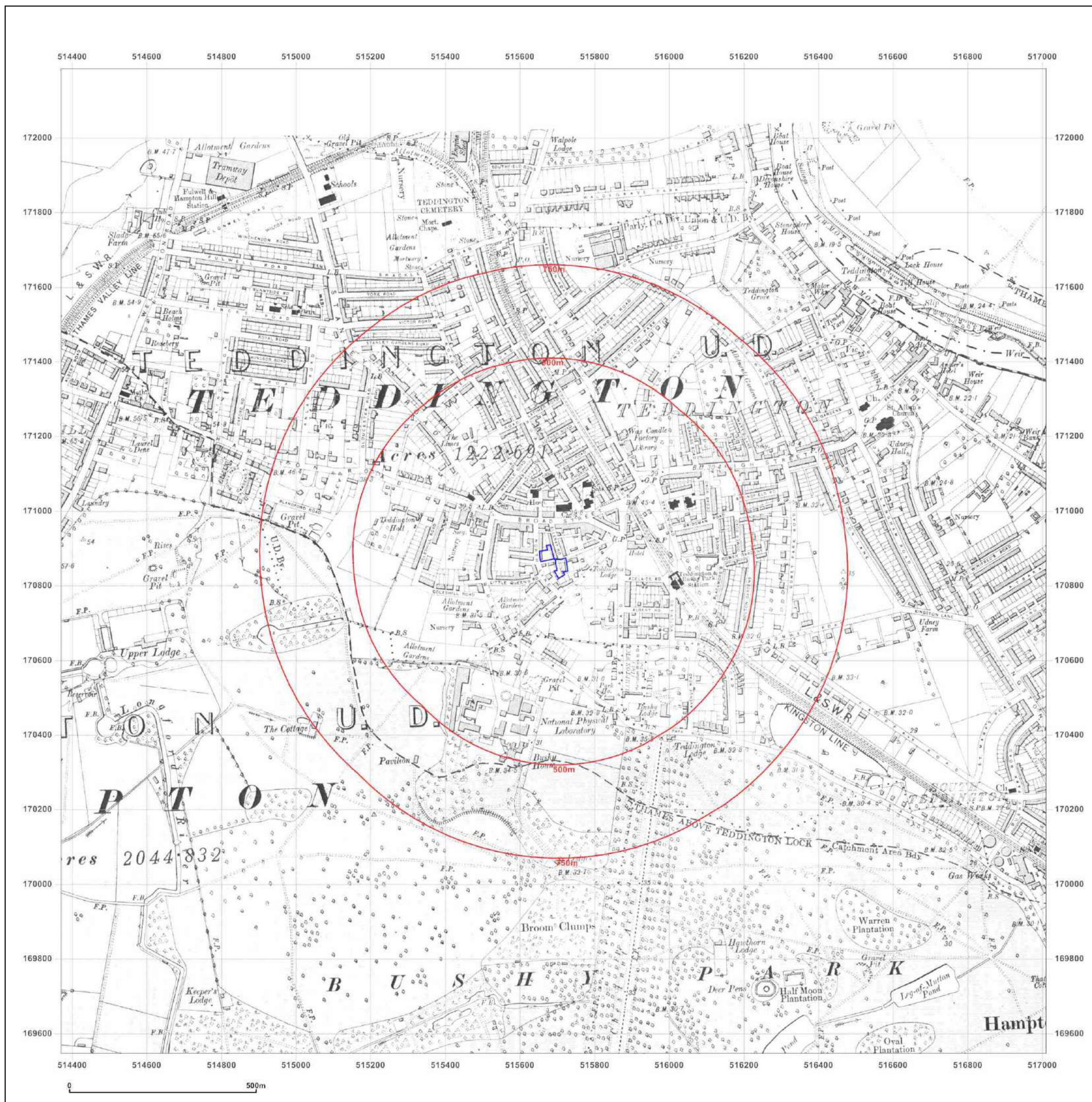
Produced by
Groundsure Insights
T: 08444 159000
E: info@groundsure.com
W: www.groundsure.com



© Crown copyright and database rights 2018 Ordnance Survey 100035207

Production date: 09 November 2020

Map legend available at:
www.groundsure.com/sites/default/files/groundsure_legend.pdf



Site Details:

Elleray Hall & North Lane
Depot/East Car Park,
Teddington, TW11, TW11

Client Ref: P3152JJ2114-1
Report Ref: HMD-377-7235246
Grid Ref: 515689, 170865

Map Name: County Series

Map date: 1920

Scale: 1:10,560

Printed at: 1:10,560



Surveyed 1863
Revised 1913
Edition 1920
Copyright N/A
Levelled 1913



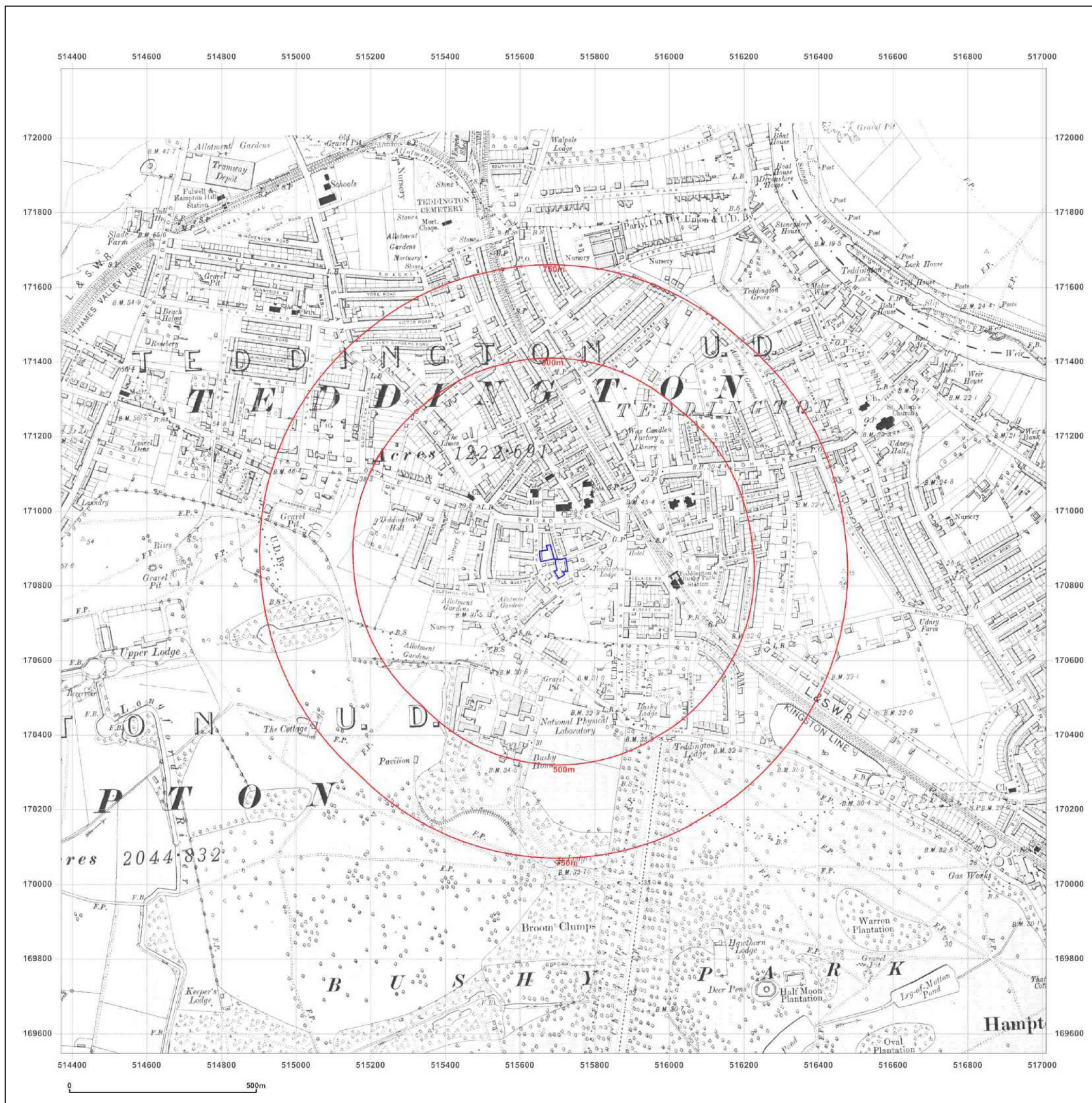
Produced by
Groundsure Insights
T: 08444 159000
E: info@groundsure.com
W: www.groundsure.com



© Crown copyright and database rights 2018 Ordnance Survey 100035207

Production date: 09 November 2020

Map legend available at:
www.groundsure.com/sites/default/files/groundsure_legend.pdf



Site Details:

Elleray Hall & North Lane
Depot/East Car Park,
Teddington, TW11, TW11

Client Ref: P3152JJ2114-1
Report Ref: HMD-377-7235246
Grid Ref: 515689, 170865

Map Name: County Series

Map date: 1920

Scale: 1:10,560

Printed at: 1:10,560



Surveyed 1864
Revised 1913
Edition 1920
Copyright N/A
Levelled 1913



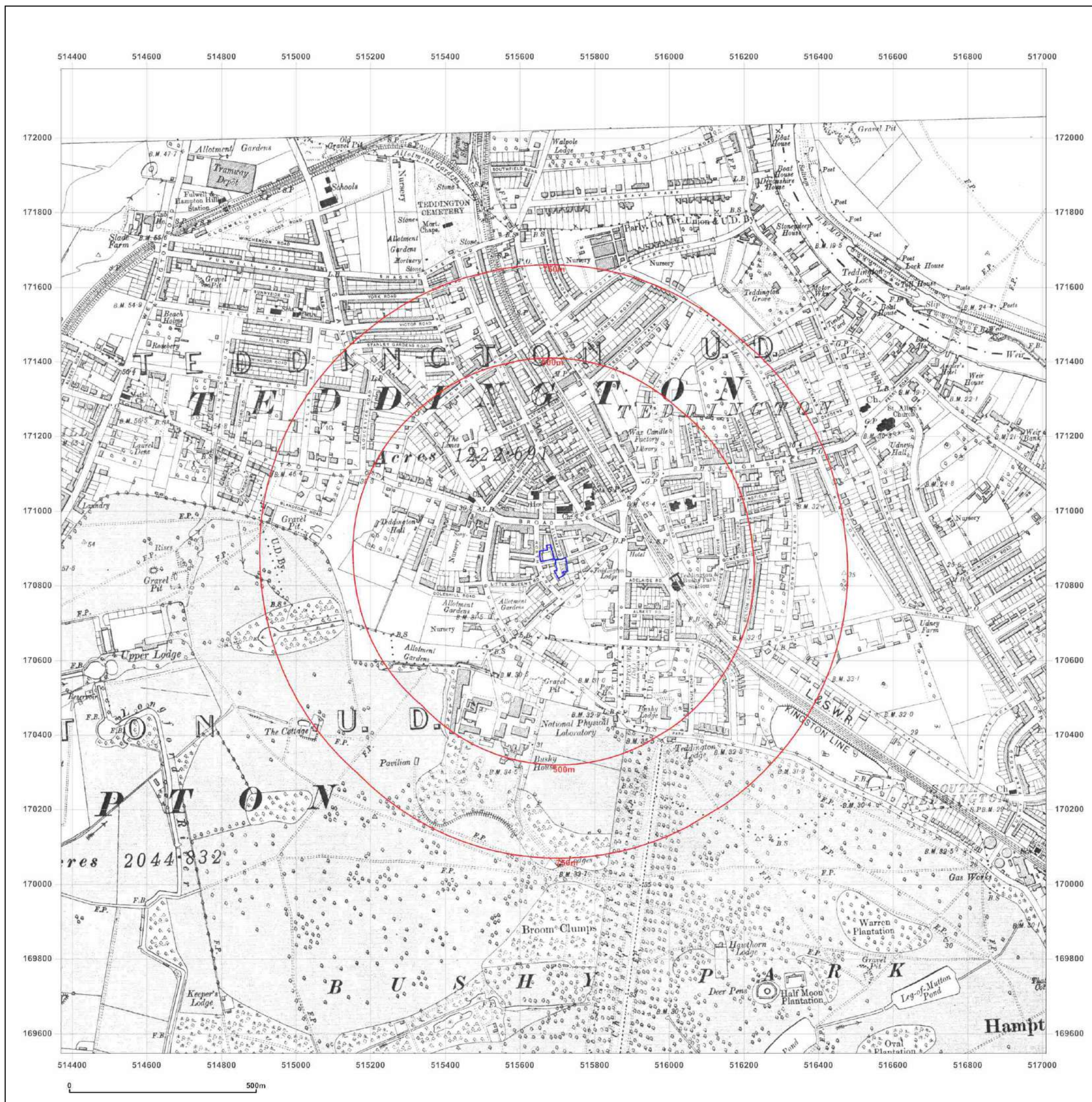
Produced by
Groundsure Insights
T: 08444 159000
E: info@groundsure.com
W: www.groundsure.com



© Crown copyright and database rights 2018 Ordnance Survey 100035207

Production date: 09 November 2020

Map legend available at:
www.groundsure.com/sites/default/files/groundsure_legend.pdf



Site Details:

Elleray Hall & North Lane
Depot/East Car Park,
Teddington, TW11, TW11

Client Ref: P3152JJ2114-1
Report Ref: HMD-377-7235246
Grid Ref: 515689, 170865

Map Name: County Series

Map date: 1933-1935

Scale: 1:10,560

Printed at: 1:10,560



Surveyed 1863
Revised 1935
Edition N/A
Copyright N/A
Levelled N/A

Surveyed 1863
Revised 1934
Edition N/A
Copyright N/A
Levelled N/A



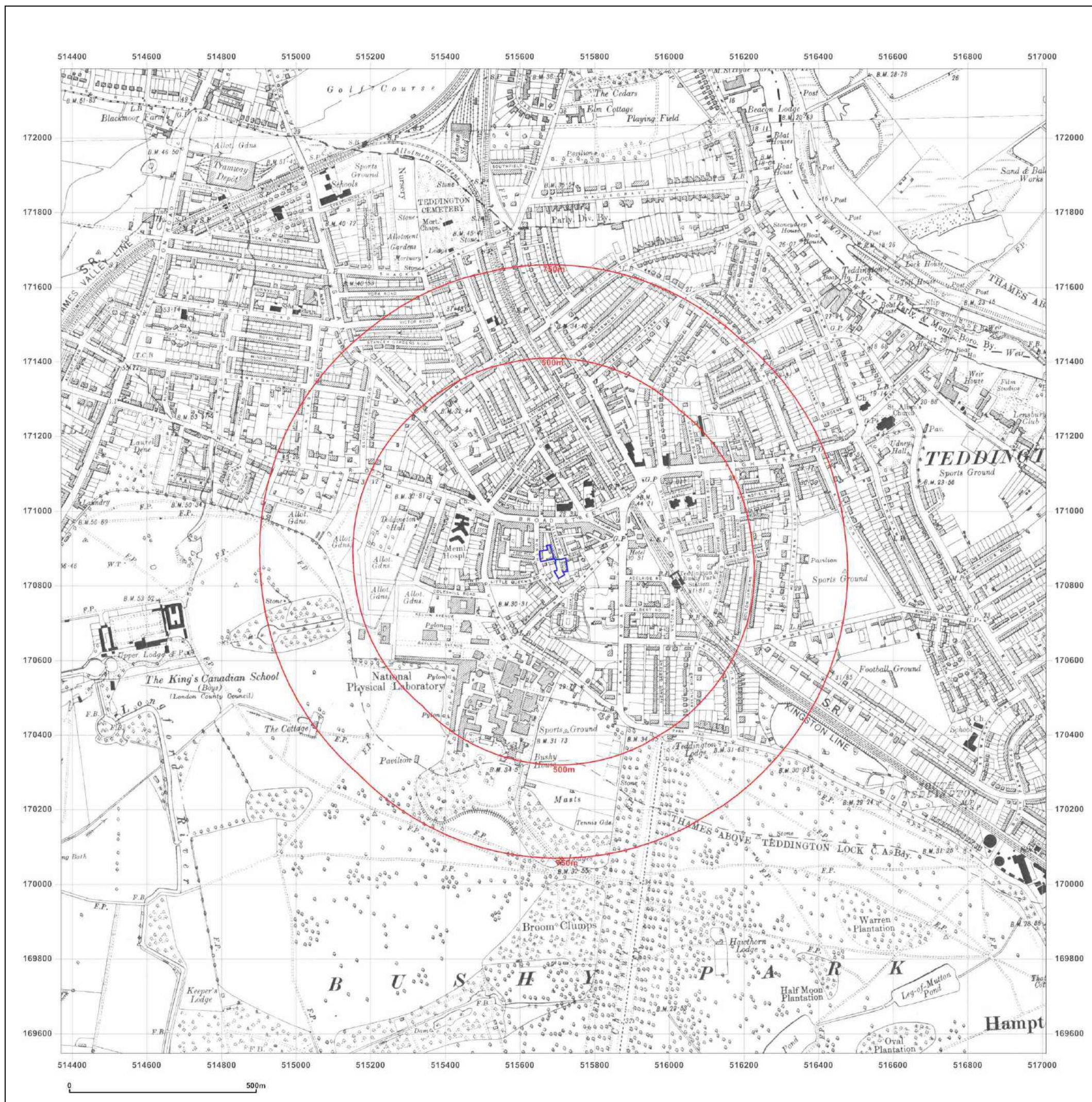
Produced by
Groundsure Insights
T: 08444 159000
E: info@groundsure.com
W: www.groundsure.com



© Crown copyright and database rights 2018 Ordnance Survey 100035207

Production date: 09 November 2020

Map legend available at:
www.groundsure.com/sites/default/files/groundsure_legend.pdf



Site Details:

Elleray Hall & North Lane
Depot/East Car Park,
Teddington, TW11, TW11

Client Ref: P3152JJ2114-1
Report Ref: HMD-377-7235246
Grid Ref: 515689, 170865

Map Name: County Series

Map date: 1933-1938

Scale: 1:10,560

Printed at: 1:10,560



Surveyed 1867
Revised 1938
Edition N/A
Copyright N/A
Levelled N/A

Surveyed 1867
Revised 1933
Edition N/A
Copyright N/A
Levelled N/A



Produced by
Groundsure Insights
T: 08444 159000
E: info@groundsure.com
W: www.groundsure.com



© Crown copyright and database rights 2018 Ordnance Survey 100035207

Production date: 09 November 2020

Map legend available at:
www.groundsure.com/sites/default/files/groundsure_legend.pdf



Site Details:

Elleray Hall & North Lane
Depot/East Car Park,
Teddington, TW11, TW11

Client Ref: P3152JJ2114-1
Report Ref: HMD-377-7235246
Grid Ref: 515689, 170865

Map Name: County Series

Map date: 1938

Scale: 1:10,560

Printed at: 1:10,560



Surveyed 1863
Revised 1938
Edition N/A
Copyright N/A
Levelled N/A

Surveyed 1863
Revised 1938
Edition N/A
Copyright N/A
Levelled N/A



Produced by
Groundsure Insights
T: 08444 159000
E: info@groundsure.com
W: www.groundsure.com



© Crown copyright and database rights 2018 Ordnance Survey 100035207

Production date: 09 November 2020

Map legend available at:
www.groundsure.com/sites/default/files/groundsure_legend.pdf



Site Details:

Elleray Hall & North Lane
Depot/East Car Park,
Teddington, TW11, TW11

Client Ref: P3152JJ2114-1
Report Ref: HMD-377-7235246
Grid Ref: 515689, 170865

Map Name: County Series

Map date: 1938

Scale: 1:10,560

Printed at: 1:10,560



Surveyed 1867
Revised 1938
Edition N/A
Copyright N/A
Levelled N/A

Surveyed 1866
Revised 1938
Edition 1938
Copyright N/A
Levelled N/A



Produced by
Groundsure Insights
T: 08444 159000
E: info@groundsure.com
W: www.groundsure.com



© Crown copyright and database rights 2018 Ordnance Survey 100035207

Production date: 09 November 2020

Map legend available at:
www.groundsure.com/sites/default/files/groundsure_legend.pdf



Site Details:

Elleray Hall & North Lane
Depot/East Car Park,
Teddington, TW11, TW11


Client Ref: P3152JJ2114-1
Report Ref: HMD-377-7235246
Grid Ref: 515689, 170865

Map Name: County Series

Map date: 1938

Scale: 1:10,560

Printed at: 1:10,560



Surveyed 1866
Revised 1938
Edition N/A
Copyright N/A
Levelled N/A



Produced by
Groundsure Insights
T: 08444 159000
E: info@groundsure.com
W: www.groundsure.com



© Crown copyright and database rights 2018 Ordnance Survey 100035207

Production date: 09 November 2020

Map legend available at:
www.groundsure.com/sites/default/files/groundsure_legend.pdf



Site Details:

Elleray Hall & North Lane
Depot/East Car Park,
Teddington, TW11, TW11

Client Ref: P3152JJ2114-1
Report Ref: HMD-377-7235246
Grid Ref: 515689, 170865

Map Name: Provisional

Map date: 1948

Scale: 1:10,560

Printed at: 1:10,560



Surveyed 1940
Revised 1948
Edition N/A
Copyright N/A
Levelled N/A

Surveyed N/A
Revised 1948
Edition N/A
Copyright N/A
Levelled N/A



Produced by
Groundsure Insights
T: 08444 159000
E: info@groundsure.com
W: www.groundsure.com



© Crown copyright and database rights 2018 Ordnance Survey 100035207

Production date: 09 November 2020

Map legend available at:
www.groundsure.com/sites/default/files/groundsure_legend.pdf

Site Details:

Elleray Hall & North Lane
 Depot/East Car Park,
 Teddington, TW11, TW11

Client Ref: P3152JJ2114-1
Report Ref: HMD-377-7235246
Grid Ref: 515689, 170865

Map Name: Provisional

Map date: 1965-1968

Scale: 1:10,560

Printed at: 1:10,560



Surveyed 1966
 Revised 1966
 Edition N/A
 Copyright N/A
 Levelled N/A

Surveyed 1966
 Revised 1966
 Edition N/A
 Copyright N/A
 Levelled N/A

Surveyed 1965
 Revised 1965
 Edition N/A
 Copyright N/A
 Levelled N/A

Surveyed 1966
 Revised 1968
 Edition N/A
 Copyright N/A
 Levelled N/A



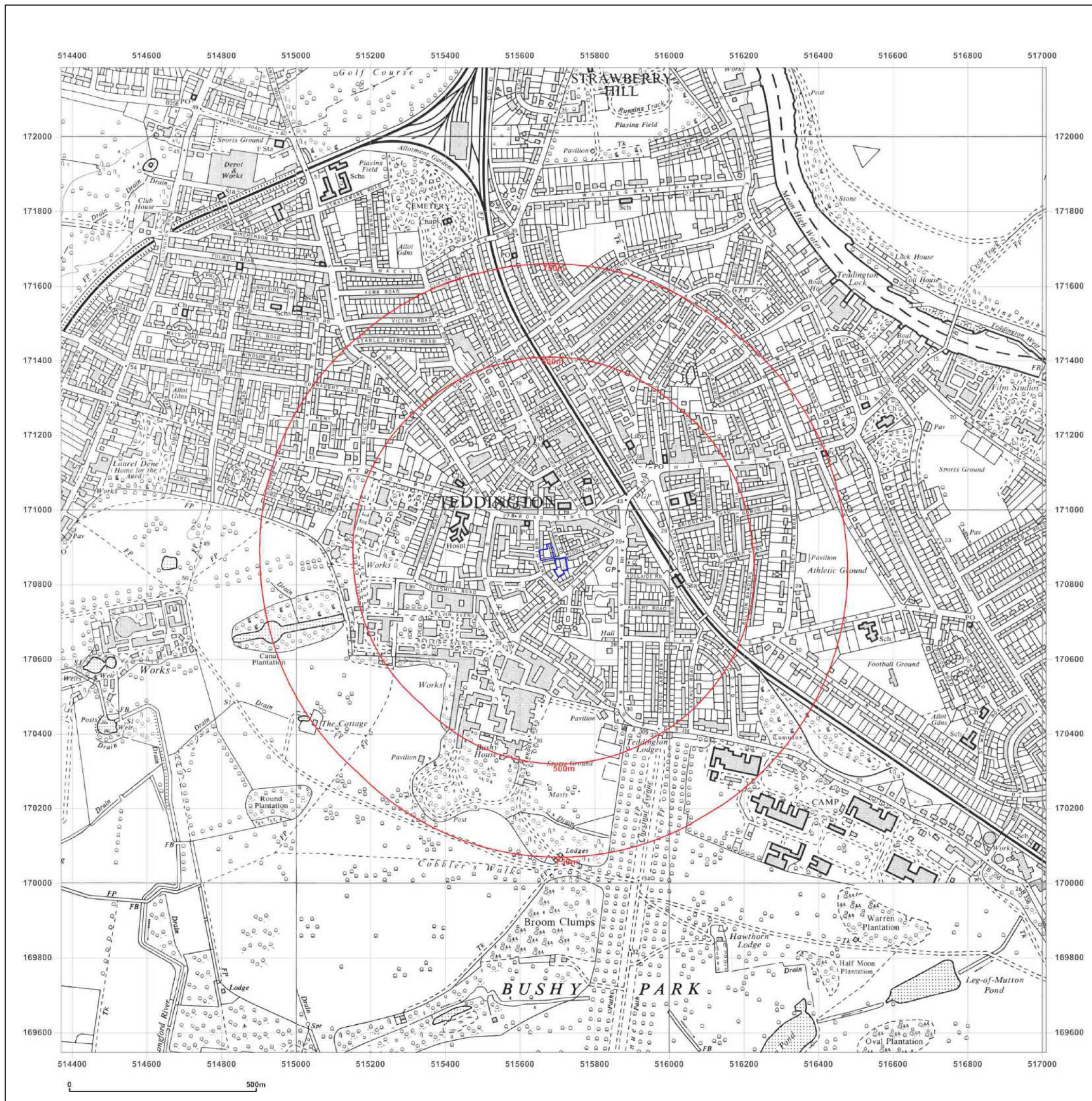
Produced by
 Groundsure Insights
 T: 08444 159000
 E: info@groundsure.com
 W: www.groundsure.com



© Crown copyright and database rights 2018 Ordnance Survey 100035207

Production date: 09 November 2020

Map legend available at:
www.groundsure.com/sites/default/files/groundsure_legend.pdf



Site Details:

Elleray Hall & North Lane
Depot/East Car Park,
Teddington, TW11, TW11

Client Ref: P3152JJ2114-1
Report Ref: HMD-377-7235246
Grid Ref: 515689, 170865

Map Name: National Grid

Map date: 1973-1974


Scale: 1:10,000

Printed at: 1:10,000



Surveyed 1973
Revised 1973
Edition N/A
Copyright N/A
Levelled N/A

Surveyed 1973
Revised 1973
Edition N/A
Copyright N/A
Levelled N/A



Surveyed 1969
Revised 1973
Edition N/A
Copyright N/A
Levelled N/A

Surveyed 1974
Revised 1974
Edition N/A
Copyright N/A
Levelled N/A



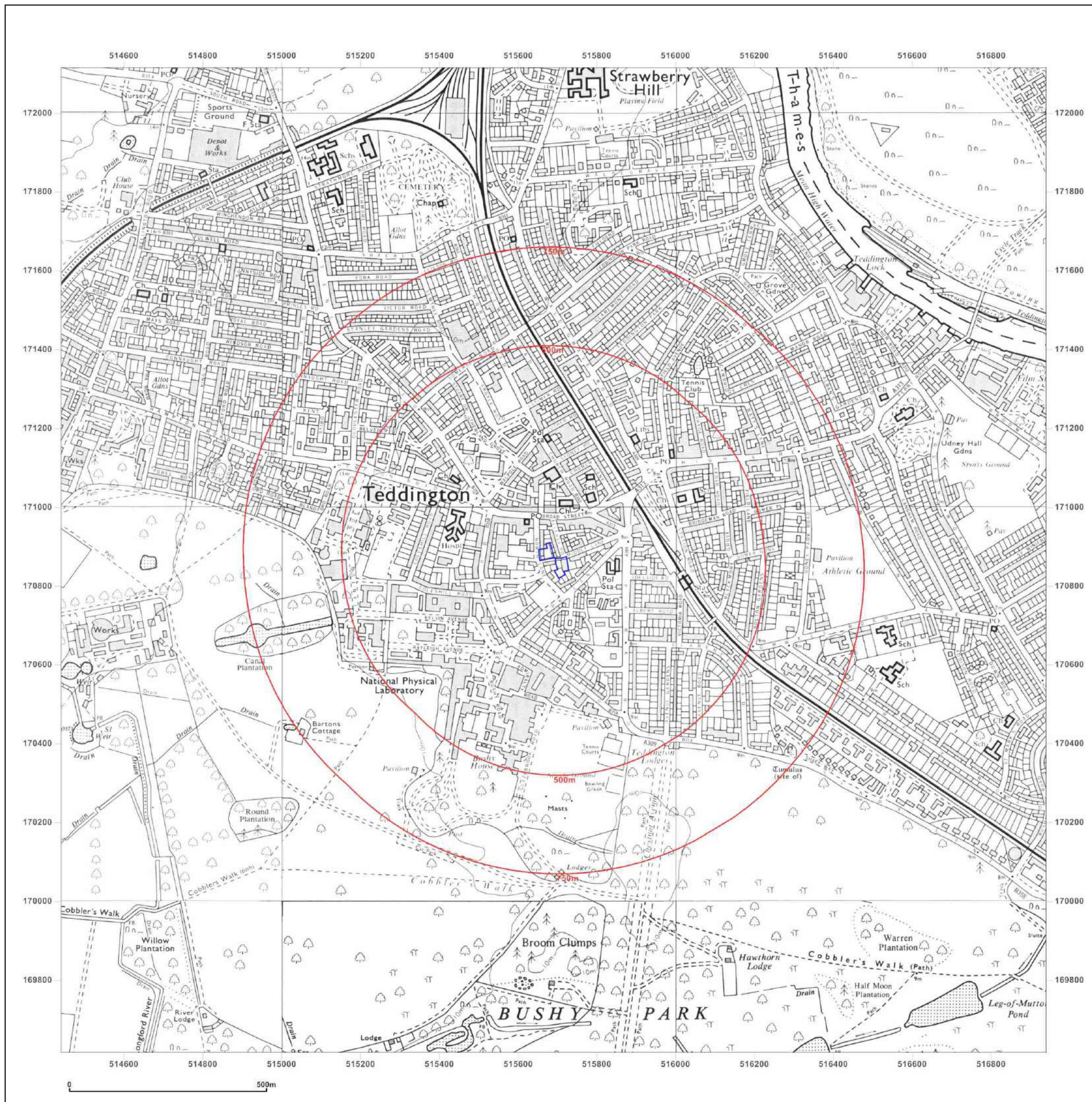
Produced by
Groundsure Insights
T: 08444 159000
E: info@groundsure.com
W: www.groundsure.com



© Crown copyright and database rights 2018 Ordnance Survey 100035207

Production date: 09 November 2020

Map legend available at:
www.groundsure.com/sites/default/files/groundsure_legend.pdf



Site Details:

Elleray Hall & North Lane
Depot/East Car Park,
Teddington, TW11, TW11

Client Ref: P3152JJ2114-1
Report Ref: HMD-377-7235246
Grid Ref: 515689, 170865

Map Name: National Grid


Map date: 1990-1991

Scale: 1:10,000

Printed at: 1:10,000



Surveyed 1988
Revised 1991
Edition N/A
Copyright N/A
Levelled N/A



Surveyed 1988
Revised 1990
Edition N/A
Copyright N/A
Levelled N/A



Produced by
Groundsure Insights
T: 08444 159000
E: info@groundsure.com
W: www.groundsure.com



© Crown copyright and database rights 2018 Ordnance Survey 100035207

Production date: 09 November 2020

Map legend available at:
www.groundsure.com/sites/default/files/groundsure_legend.pdf



Site Details:

Elleray Hall & North Lane
Depot/East Car Park,
Teddington, TW11, TW11


Client Ref: P3152JJ2114-1
Report Ref: HMD-377-7235246
Grid Ref: 515689, 170865

Map Name: National Grid

Map date: 2001

Scale: 1:10,000

Printed at: 1:10,000



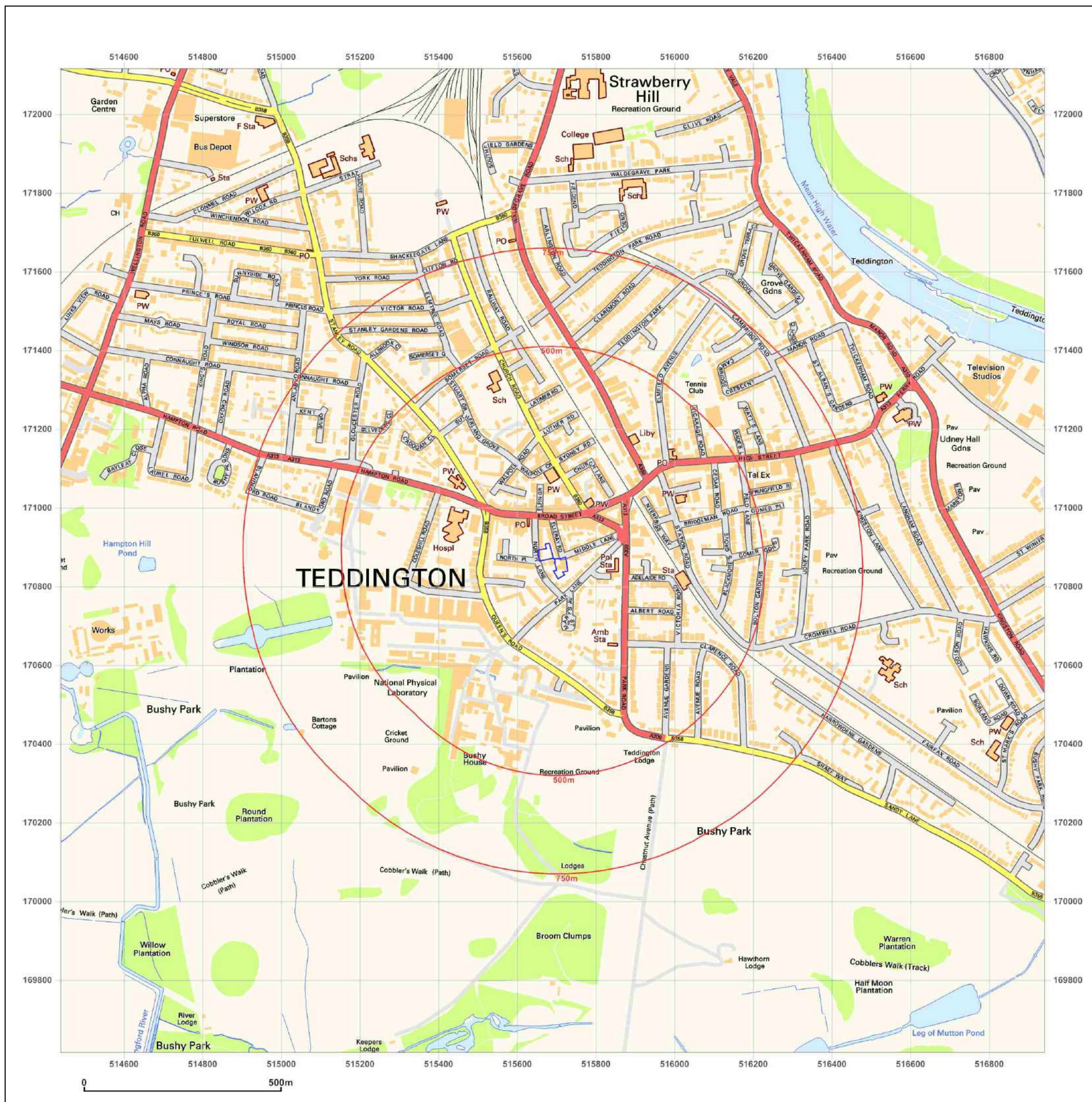
Produced by
Groundsure Insights
T: 08444 159000
E: info@groundsure.com
W: www.groundsure.com



© Crown copyright and database rights 2018 Ordnance Survey 100035207

Production date: 09 November 2020

Map legend available at:
www.groundsure.com/sites/default/files/groundsure_legend.pdf



Site Details:

Elleray Hall & North Lane
Depot/East Car Park,
Teddington, TW11, TW11


Client Ref: P3152JJ2114-1
Report Ref: HMD-377-7235246
Grid Ref: 515689, 170865

Map Name: National Grid

Map date: 2010

Scale: 1:10,000

Printed at: 1:10,000



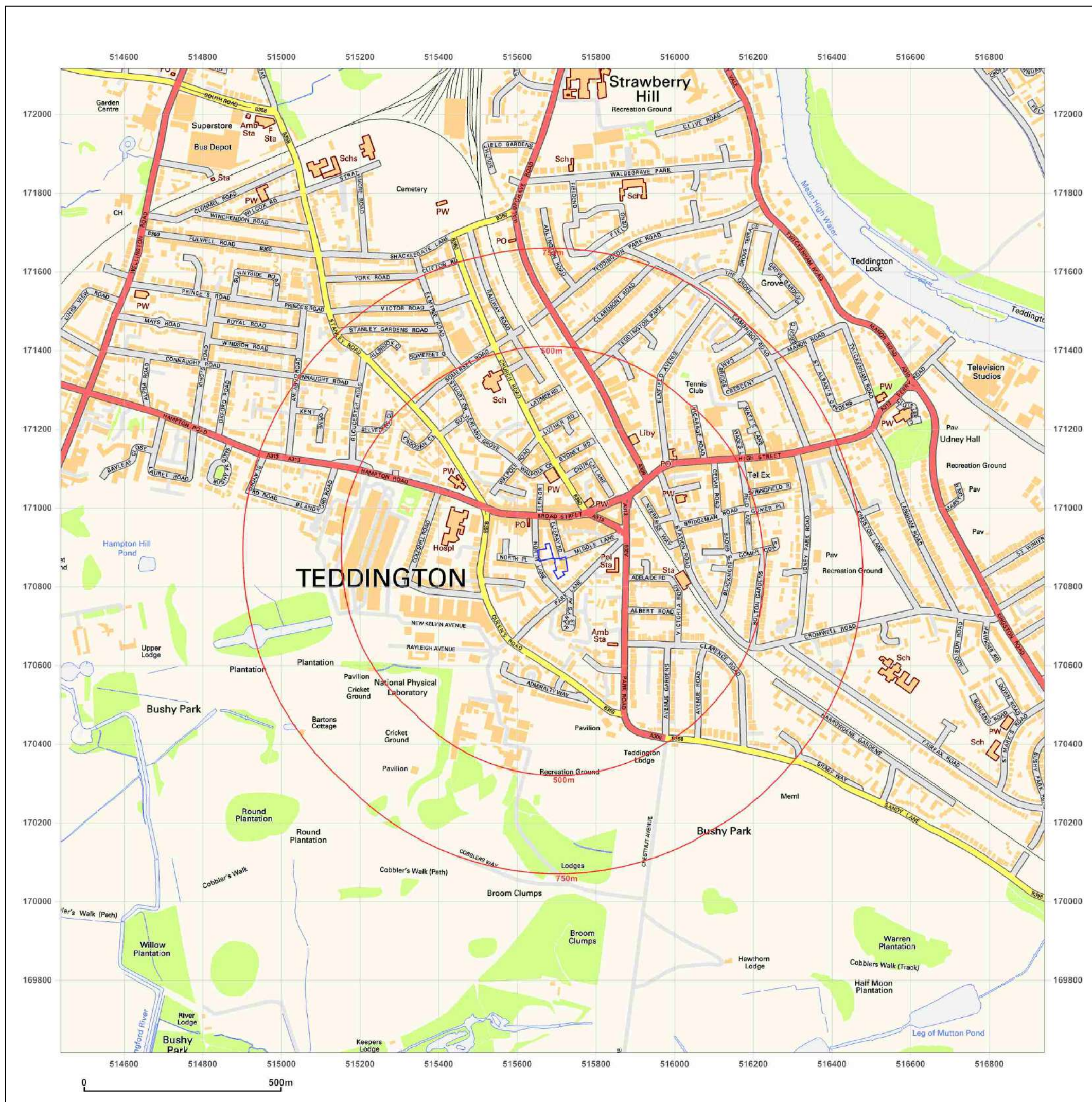
Produced by
Groundsure Insights
T: 08444 159000
E: info@groundsure.com
W: www.groundsure.com



© Crown copyright and database rights 2018 Ordnance Survey 100035207

Production date: 09 November 2020

Map legend available at:
www.groundsure.com/sites/default/files/groundsure_legend.pdf



Site Details:

Elleray Hall & North Lane
Depot/East Car Park,
Teddington, TW11, TW11


Client Ref: P3152JJ2114-1
Report Ref: HMD-377-7235246
Grid Ref: 515689, 170865

Map Name: National Grid

Map date: 2020

Scale: 1:10,000

Printed at: 1:10,000



Produced by
Groundsure Insights
T: 08444 159000
E: info@groundsure.com
W: www.groundsure.com



© Crown copyright and database rights 2018 Ordnance Survey 100035207

Production date: 09 November 2020

Map legend available at:
www.groundsure.com/sites/default/files/groundsure_legend.pdf

