

## **APPENDIX 3 – OS HISTORICAL MAPS**

**Site Details:**

Elleray Hall & North Lane  
Depot/East Car Park,  
Teddington, TW11, TW11

**Client Ref:** P3152JJ2114-1  
**Report Ref:** HMD-377-7235246  
**Grid Ref:** 515689, 170865

**Map Name:** County Series


**Map date:** 1840

**Scale:** 1:2,500

**Printed at:** 1:2,500



Surveyed 1840  
Revised 1840  
Edition N/A  
Copyright N/A  
Levelled N/A



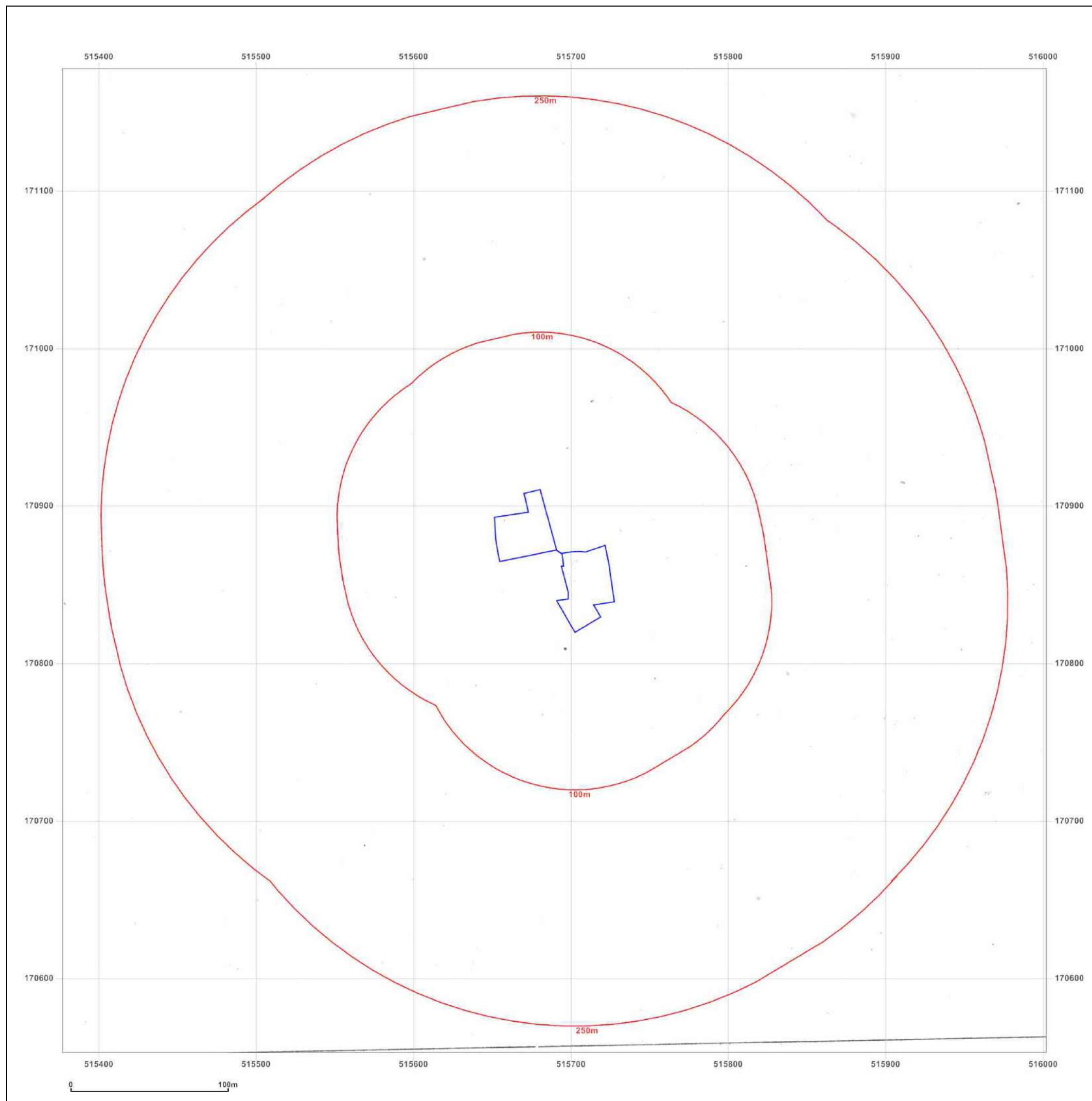
Produced by  
Groundsure Insights  
T: 08444 159000  
E: [info@groundsure.com](mailto:info@groundsure.com)  
W: [www.groundsure.com](http://www.groundsure.com)



© Crown copyright and database rights 2018 Ordnance Survey 100035207

Production date: 09 November 2020

Map legend available at:  
[www.groundsure.com/sites/default/files/groundsure\\_legend.pdf](http://www.groundsure.com/sites/default/files/groundsure_legend.pdf)



**Site Details:**

Elleray Hall & North Lane  
Depot/East Car Park,  
Teddington, TW11, TW11

**Client Ref:** P3152JJ2114-1  
**Report Ref:** HMD-377-7235246  
**Grid Ref:** 515689, 170865

**Map Name:** County Series

**Map date:** 1864-1865


**Scale:** 1:2,500

**Printed at:** 1:2,500



Surveyed 1865  
Revised 1865  
Edition N/A  
Copyright N/A  
Levelled N/A

Surveyed 1864  
Revised 1864  
Edition N/A  
Copyright N/A  
Levelled N/A



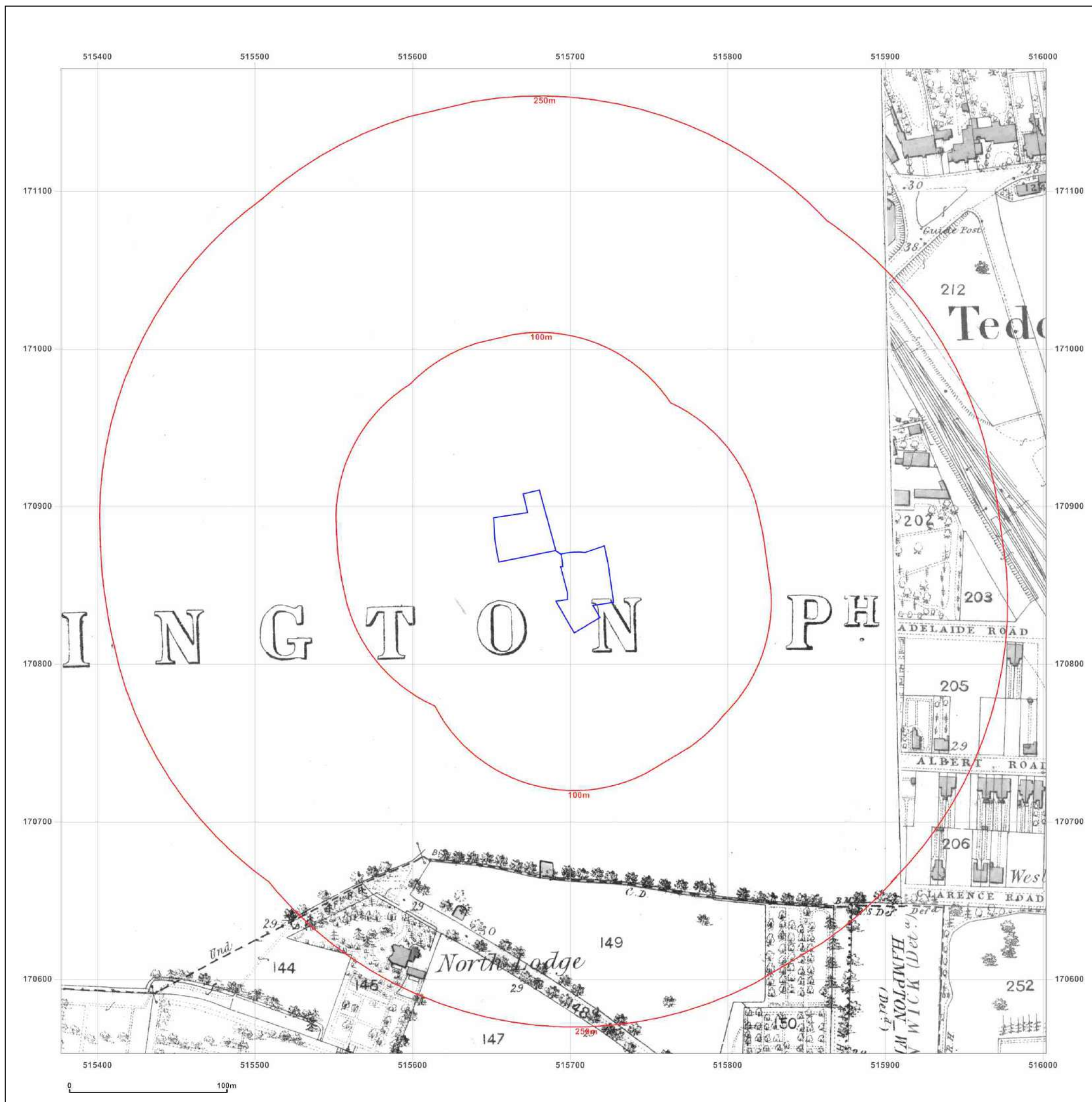
Produced by  
Groundsure Insights  
T: 08444 159000  
E: [info@groundsure.com](mailto:info@groundsure.com)  
W: [www.groundsure.com](http://www.groundsure.com)



© Crown copyright and database rights 2018 Ordnance Survey 100035207

Production date: 09 November 2020

Map legend available at:  
[www.groundsure.com/sites/default/files/groundsure\\_legend.pdf](http://www.groundsure.com/sites/default/files/groundsure_legend.pdf)



**Site Details:**

Elleray Hall & North Lane  
Depot/East Car Park,  
Teddington, TW11, TW11

**Client Ref:** P3152JJ2114-1  
**Report Ref:** HMD-377-7235246  
**Grid Ref:** 515689, 170865

**Map Name:** County Series

**Map date:** 1865


**Scale:** 1:2,500

**Printed at:** 1:2,500



Surveyed 1865  
Revised 1865  
Edition N/A  
Copyright N/A  
Levelled N/A

Surveyed 1865  
Revised 1865  
Edition N/A  
Copyright N/A  
Levelled N/A



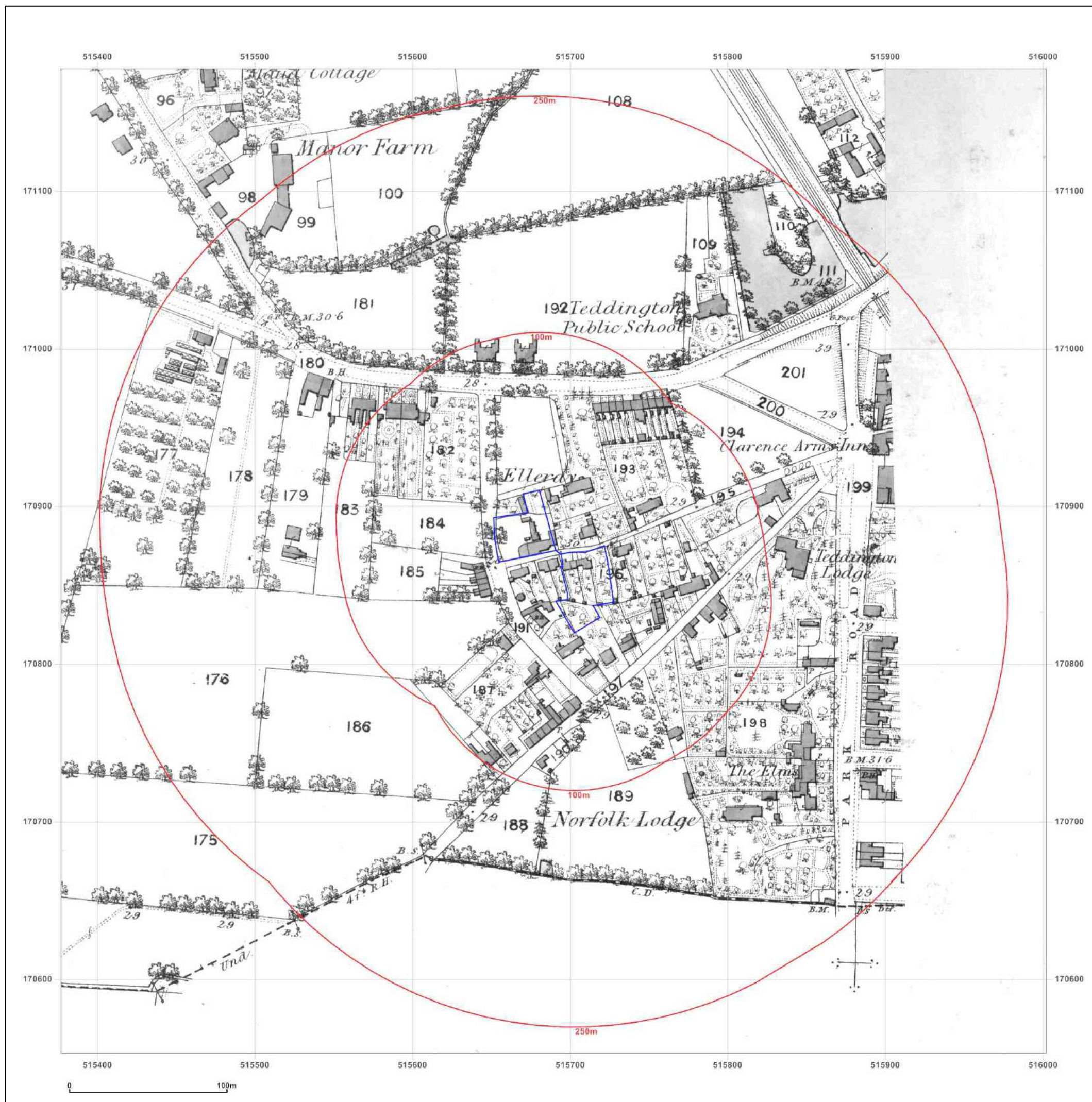
Produced by  
Groundsure Insights  
T: 08444 159000  
E: [info@groundsure.com](mailto:info@groundsure.com)  
W: [www.groundsure.com](http://www.groundsure.com)



© Crown copyright and database rights 2018 Ordnance Survey 100035207

Production date: 09 November 2020

Map legend available at:  
[www.groundsure.com/sites/default/files/groundsure\\_legend.pdf](http://www.groundsure.com/sites/default/files/groundsure_legend.pdf)



**Site Details:**

Elleray Hall & North Lane  
Depot/East Car Park,  
Teddington, TW11, TW11

**Client Ref:** P3152JJ2114-1  
**Report Ref:** HMD-377-7235246  
**Grid Ref:** 515689, 170865

**Map Name:** County Series


**Map date:** 1868

**Scale:** 1:2,500

**Printed at:** 1:2,500



Surveyed 1868  
Revised N/A  
Edition N/A  
Copyright N/A  
Levelled N/A



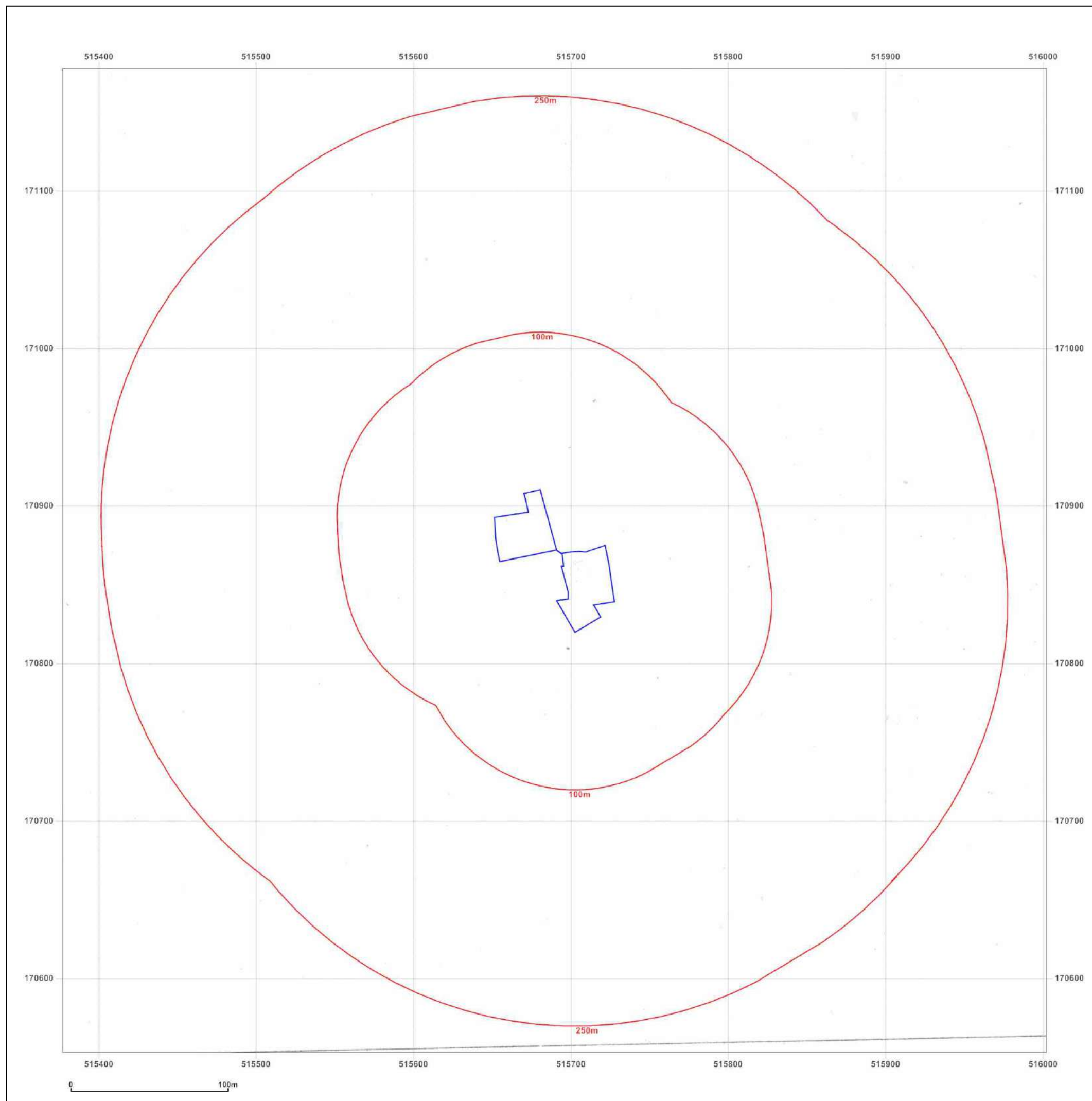
Produced by  
Groundsure Insights  
T: 08444 159000  
E: [info@groundsure.com](mailto:info@groundsure.com)  
W: [www.groundsure.com](http://www.groundsure.com)



© Crown copyright and database rights 2018 Ordnance Survey 100035207

Production date: 09 November 2020

Map legend available at:  
[www.groundsure.com/sites/default/files/groundsure\\_legend.pdf](http://www.groundsure.com/sites/default/files/groundsure_legend.pdf)



**Site Details:**

Elleray Hall & North Lane  
Depot/East Car Park,  
Teddington, TW11, TW11

**Client Ref:** P3152JJ2114-1  
**Report Ref:** HMD-377-7235246  
**Grid Ref:** 515689, 170865

**Map Name:** 1056 Scale Town Plan

**Map date:** 1896

**Scale:** 1:1,056

**Printed at:** 1:1,056



Surveyed 1894  
Revised N/A  
Edition 1896  
Copyright N/A  
Levelled N/A

Surveyed 1894  
Revised N/A  
Edition 1896  
Copyright N/A  
Levelled N/A



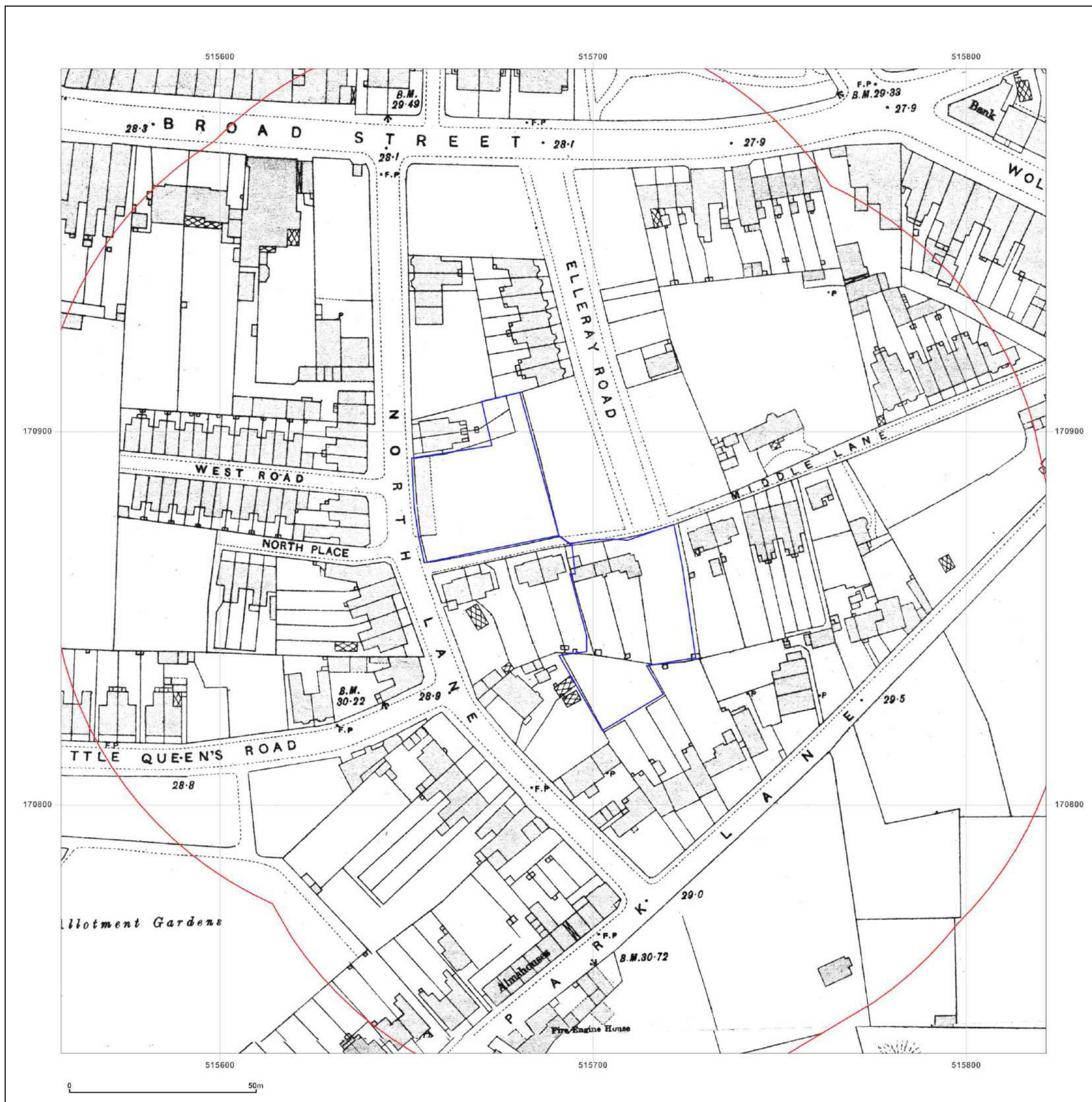
Produced by  
Groundsure Insights  
T: 08444 159000  
E: [info@groundsure.com](mailto:info@groundsure.com)  
W: [www.groundsure.com](http://www.groundsure.com)



© Crown copyright and database rights 2018 Ordnance Survey 100035207

Production date: 09 November 2020

Map legend available at:  
[www.groundsure.com/sites/default/files/groundsure\\_legend.pdf](http://www.groundsure.com/sites/default/files/groundsure_legend.pdf)



**Site Details:**

Elleray Hall & North Lane  
Depot/East Car Park,  
Teddington, TW11, TW11

**Client Ref:** P3152JJ2114-1  
**Report Ref:** HMD-377-7235246  
**Grid Ref:** 515689, 170865

**Map Name:** County Series

**Map date:** 1896


**Scale:** 1:2,500

**Printed at:** 1:2,500



Surveyed 1896  
Revised 1896  
Edition N/A  
Copyright N/A  
Levelled N/A

Surveyed 1896  
Revised 1896  
Edition N/A  
Copyright N/A  
Levelled N/A



Produced by  
Groundsure Insights  
T: 08444 159000  
E: [info@groundsure.com](mailto:info@groundsure.com)  
W: [www.groundsure.com](http://www.groundsure.com)



© Crown copyright and database rights 2018 Ordnance Survey 100035207

Production date: 09 November 2020

Map legend available at:  
[www.groundsure.com/sites/default/files/groundsure\\_legend.pdf](http://www.groundsure.com/sites/default/files/groundsure_legend.pdf)



**Site Details:**

Elleray Hall & North Lane  
Depot/East Car Park,  
Teddington, TW11, TW11

**Client Ref:** P3152JJ2114-1  
**Report Ref:** HMD-377-7235246  
**Grid Ref:** 515689, 170865

**Map Name:** County Series

**Map date:** 1898

**Scale:** 1:2,500

**Printed at:** 1:2,500



Surveyed 1898  
Revised 1898  
Edition N/A  
Copyright N/A  
Levelled N/A

Surveyed 1898  
Revised 1898  
Edition N/A  
Copyright N/A  
Levelled N/A



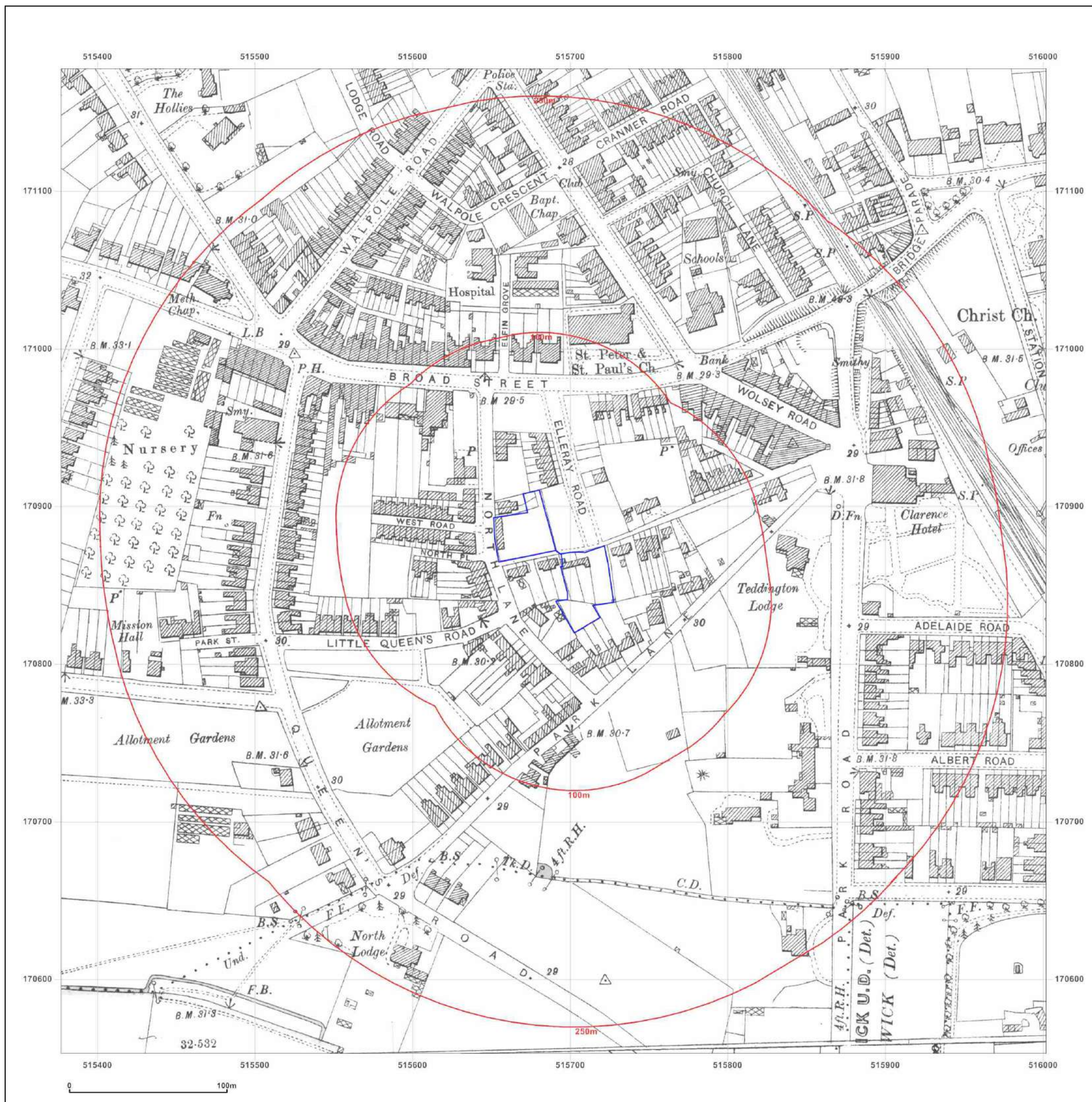
Produced by  
Groundsure Insights  
T: 08444 159000  
E: [info@groundsure.com](mailto:info@groundsure.com)  
W: [www.groundsure.com](http://www.groundsure.com)



© Crown copyright and database rights 2018 Ordnance Survey 100035207

Production date: 09 November 2020

Map legend available at:  
[www.groundsure.com/sites/default/files/groundsure\\_legend.pdf](http://www.groundsure.com/sites/default/files/groundsure_legend.pdf)





**Site Details:**

Elleray Hall & North Lane  
Depot/East Car Park,  
Teddington, TW11, TW11

**Client Ref:** P3152JJ2114-1  
**Report Ref:** HMD-377-7235246  
**Grid Ref:** 515689, 170865

**Map Name:** County Series


**Map date:** 1913-1914

**Scale:** 1:2,500

**Printed at:** 1:2,500



Surveyed 1913  
Revised 1913  
Edition N/A  
Copyright N/A  
Levelled N/A



Surveyed 1914  
Revised 1914  
Edition N/A  
Copyright N/A  
Levelled N/A



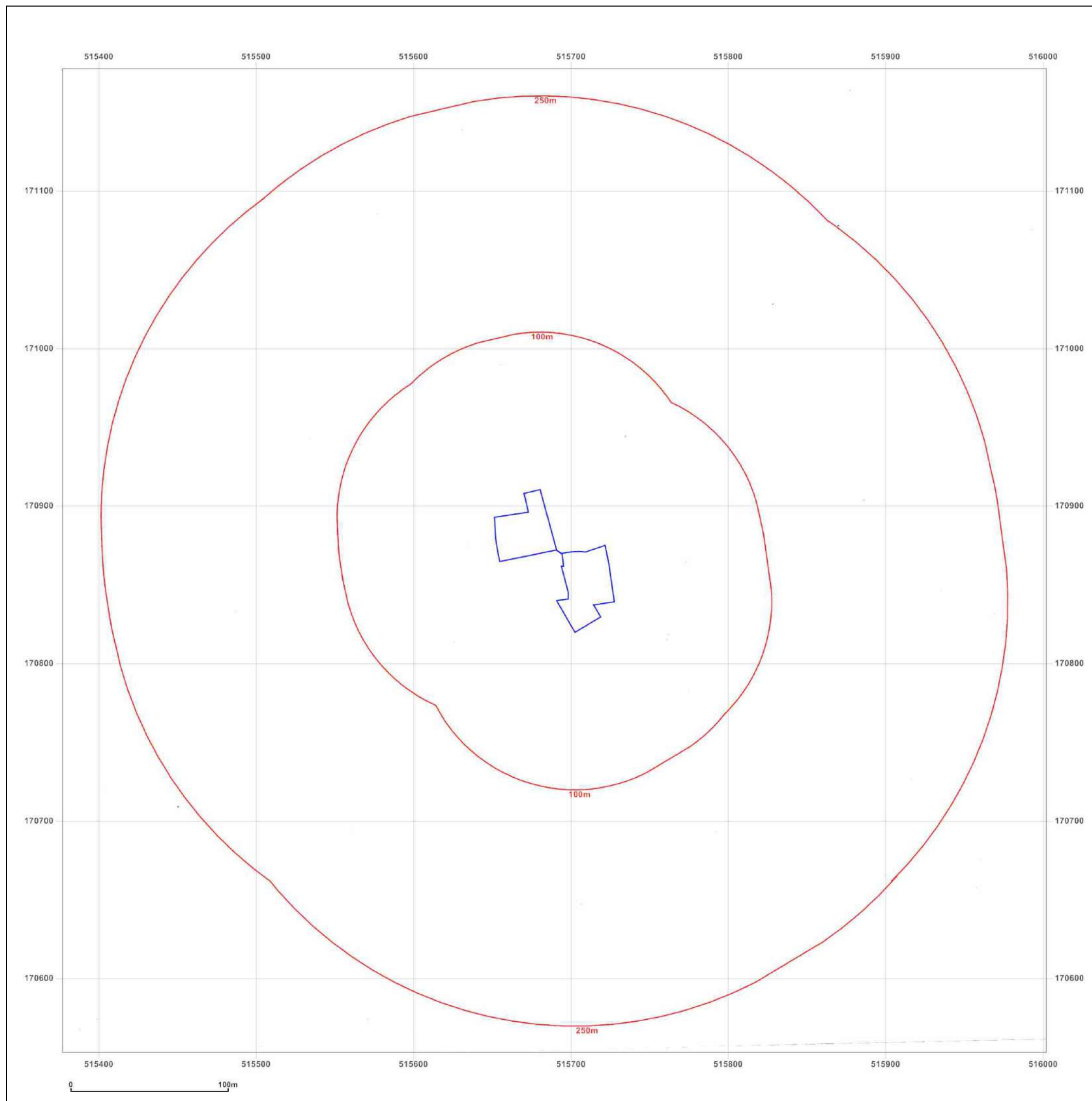
Produced by  
Groundsure Insights  
T: 08444 159000  
E: [info@groundsure.com](mailto:info@groundsure.com)  
W: [www.groundsure.com](http://www.groundsure.com)



© Crown copyright and database rights 2018 Ordnance Survey 100035207

Production date: 09 November 2020

Map legend available at:  
[www.groundsure.com/sites/default/files/groundsure\\_legend.pdf](http://www.groundsure.com/sites/default/files/groundsure_legend.pdf)



**Site Details:**

Elleray Hall & North Lane  
Depot/East Car Park,  
Teddington, TW11, TW11

**Client Ref:** P3152JJ2114-1  
**Report Ref:** HMD-377-7235246  
**Grid Ref:** 515689, 170865

**Map Name:** County Series

**Map date:** 1915


**Scale:** 1:2,500

**Printed at:** 1:2,500



Surveyed 1915  
Revised 1915  
Edition N/A  
Copyright N/A  
Levelled N/A

Surveyed 1915  
Revised 1915  
Edition N/A  
Copyright N/A  
Levelled N/A



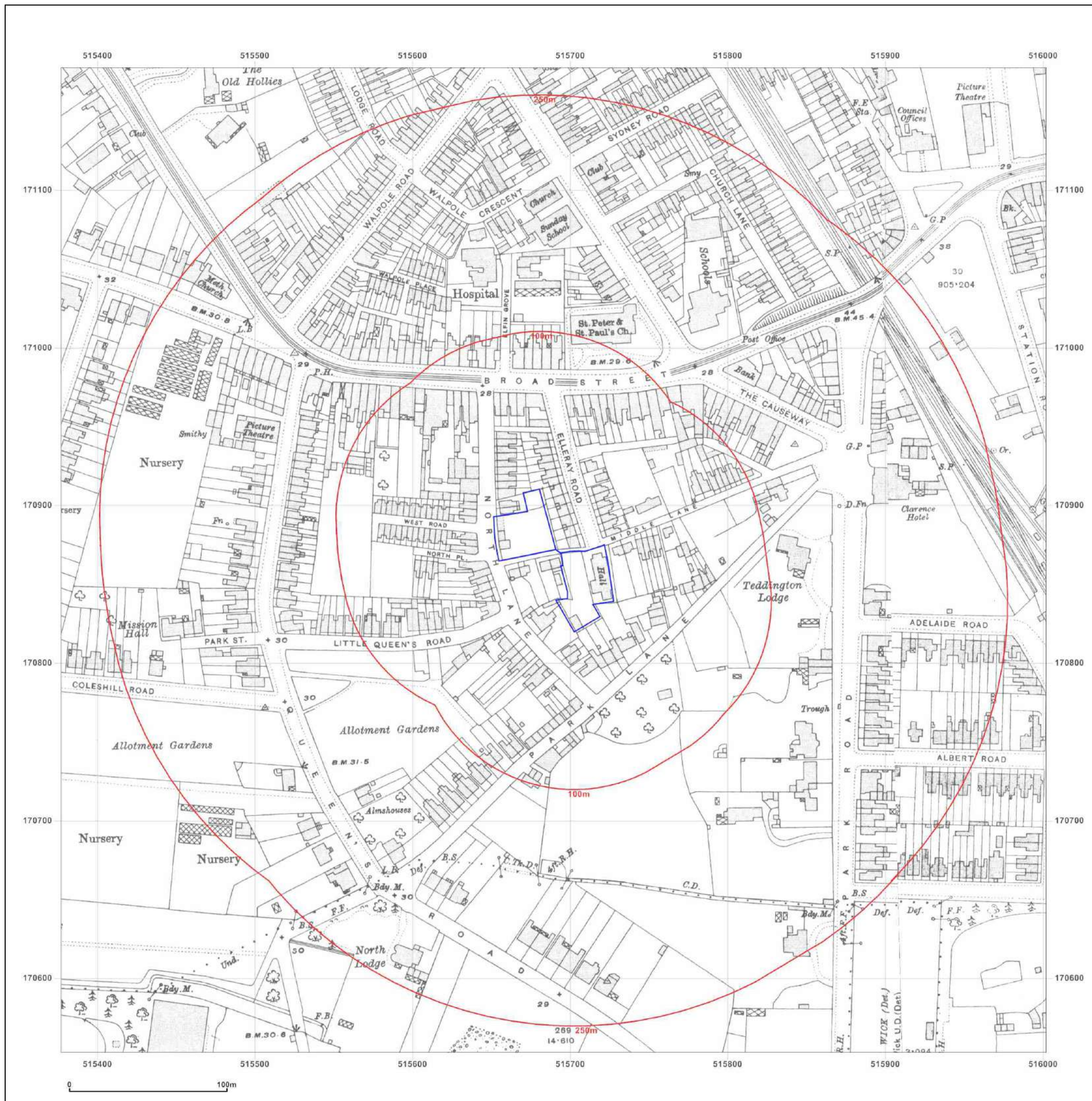
Produced by  
Groundsure Insights  
T: 08444 159000  
E: [info@groundsure.com](mailto:info@groundsure.com)  
W: [www.groundsure.com](http://www.groundsure.com)



© Crown copyright and database rights 2018 Ordnance Survey 100035207

Production date: 09 November 2020

Map legend available at:  
[www.groundsure.com/sites/default/files/groundsure\\_legend.pdf](http://www.groundsure.com/sites/default/files/groundsure_legend.pdf)



**Site Details:**

Elleray Hall & North Lane  
Depot/East Car Park,  
Teddington, TW11, TW11

**Client Ref:** P3152JJ2114-1  
**Report Ref:** HMD-377-7235246  
**Grid Ref:** 515689, 170865

**Map Name:** County Series

**Map date:** 1934


**Scale:** 1:2,500

**Printed at:** 1:2,500



Surveyed 1934  
Revised 1934  
Edition N/A  
Copyright N/A  
Levelled N/A

Surveyed 1934  
Revised 1934  
Edition N/A  
Copyright N/A  
Levelled N/A



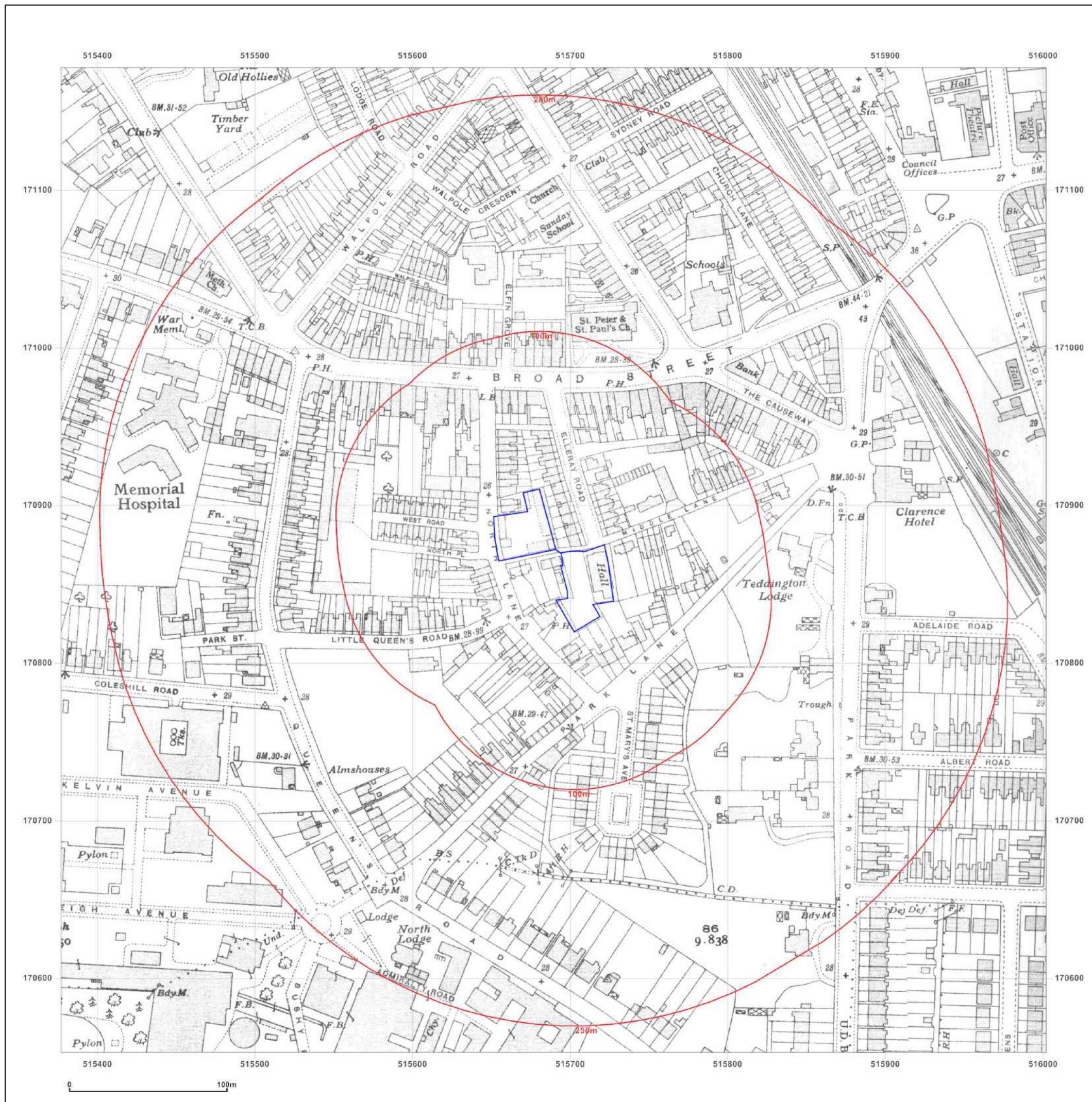
Produced by  
Groundsure Insights  
T: 08444 159000  
E: [info@groundsure.com](mailto:info@groundsure.com)  
W: [www.groundsure.com](http://www.groundsure.com)



© Crown copyright and database rights 2018 Ordnance Survey 100035207

Production date: 09 November 2020

Map legend available at:  
[www.groundsure.com/sites/default/files/groundsure\\_legend.pdf](http://www.groundsure.com/sites/default/files/groundsure_legend.pdf)



**Site Details:**

Elleray Hall & North Lane  
Depot/East Car Park,  
Teddington, TW11, TW11

**Client Ref:** P3152JJ2114-1  
**Report Ref:** HMD-377-7235246  
**Grid Ref:** 515689, 170865

**Map Name:** National Grid

**Map date:** 1959

**Scale:** 1:1,250

**Printed at:** 1:2,000



Surveyed 1958  
Revised 1958  
Edition N/A  
Copyright 1959  
Levelled 1957

Surveyed 1958  
Revised 1958  
Edition N/A  
Copyright 1959  
Levelled 1957

Surveyed 1958  
Revised 1958  
Edition N/A  
Copyright 1959  
Levelled 1957

Surveyed 1958  
Revised 1958  
Edition N/A  
Copyright 1959  
Levelled 1957



Produced by  
Groundsure Insights  
T: 08444 159000  
E: [info@groundsure.com](mailto:info@groundsure.com)  
W: [www.groundsure.com](http://www.groundsure.com)



© Crown copyright and database rights 2018 Ordnance Survey 100035207

Production date: 09 November 2020

Map legend available at:  
[www.groundsure.com/sites/default/files/groundsure\\_legend.pdf](http://www.groundsure.com/sites/default/files/groundsure_legend.pdf)



**Site Details:**

Elleray Hall & North Lane  
Depot/East Car Park,  
Teddington, TW11, TW11

**Client Ref:** P3152JJ2114-1  
**Report Ref:** HMD-377-7235246  
**Grid Ref:** 515689, 170865

**Map Name:** National Grid

**Map date:** 1960-1961

**Scale:** 1:2,500

**Printed at:** 1:2,500



Surveyed 1960  
Revised 1960  
Edition 1962  
Copyright 1962  
Levelled 1957

Surveyed N/A  
Revised N/A  
Edition N/A  
Copyright N/A  
Levelled N/A

Surveyed N/A  
Revised N/A  
Edition N/A  
Copyright N/A  
Levelled N/A

Surveyed N/A  
Revised N/A  
Edition N/A  
Copyright N/A  
Levelled N/A



Produced by  
Groundsure Insights  
T: 08444 159000  
E: [info@groundsure.com](mailto:info@groundsure.com)  
W: [www.groundsure.com](http://www.groundsure.com)



© Crown copyright and database rights 2018 Ordnance Survey 100035207

Production date: 09 November 2020

Map legend available at:  
[www.groundsure.com/sites/default/files/groundsure\\_legend.pdf](http://www.groundsure.com/sites/default/files/groundsure_legend.pdf)



**Site Details:**

Elleray Hall & North Lane  
Depot/East Car Park,  
Teddington, TW11, TW11

**Client Ref:** P3152JJ2114-1  
**Report Ref:** HMD-377-7235246  
**Grid Ref:** 515689, 170865

**Map Name:** National Grid

**Map date:** 1960-1962

**Scale:** 1:2,500

**Printed at:** 1:2,500



Surveyed N/A  
Revised N/A  
Edition N/A  
Copyright N/A  
Levelled N/A

Surveyed 1958  
Revised 1958  
Edition 1960  
Copyright 1960  
Levelled 1957

Surveyed 1960  
Revised 1960  
Edition 1961  
Copyright 1961  
Levelled 1957

Surveyed 1958  
Revised 1958  
Edition 1960  
Copyright 1960  
Levelled 1953



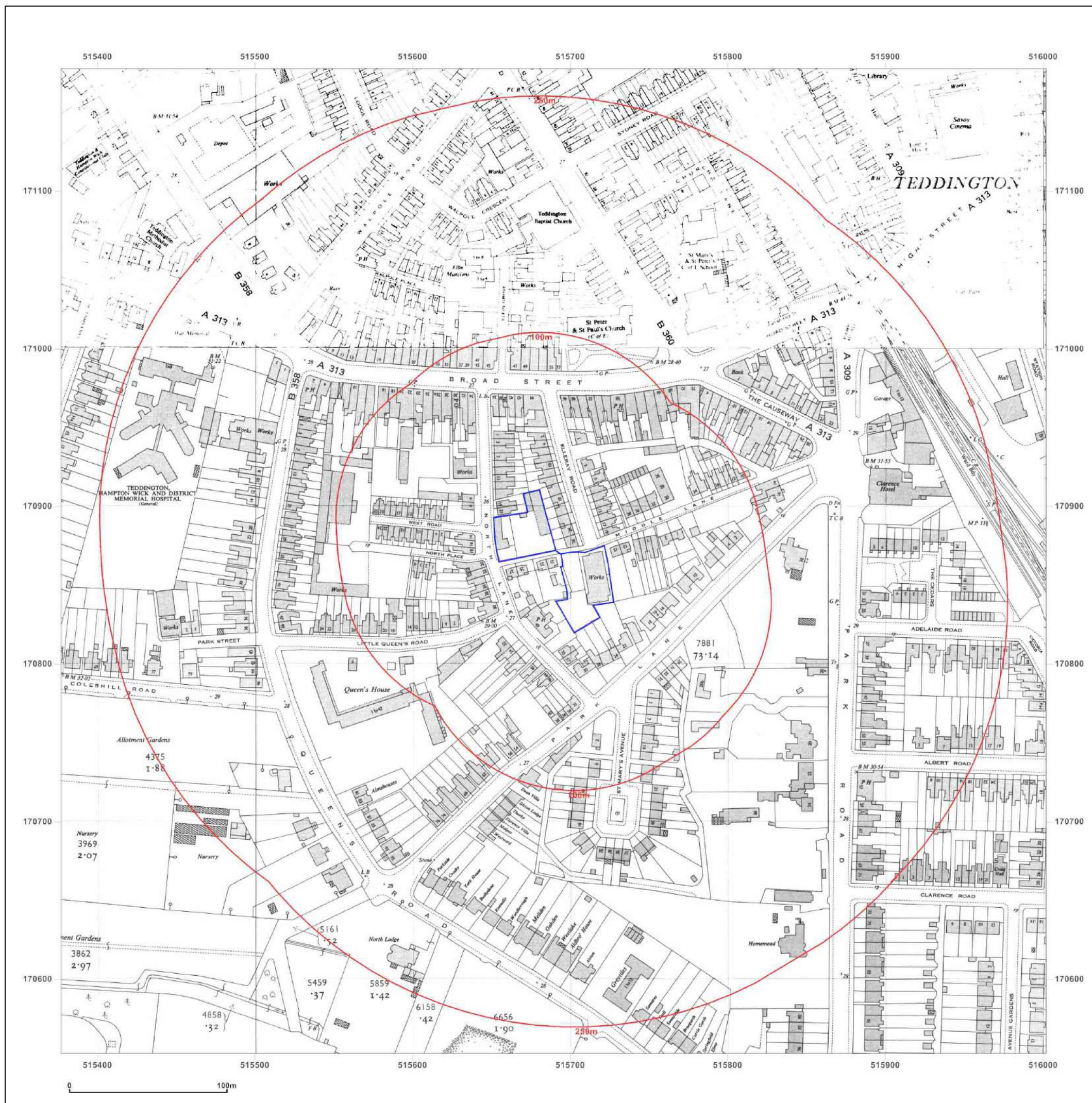
Produced by  
Groundsure Insights  
T: 08444 159000  
E: [info@groundsure.com](mailto:info@groundsure.com)  
W: [www.groundsure.com](http://www.groundsure.com)



© Crown copyright and database rights 2018 Ordnance Survey 100035207

Production date: 09 November 2020

Map legend available at:  
[www.groundsure.com/sites/default/files/groundsure\\_legend.pdf](http://www.groundsure.com/sites/default/files/groundsure_legend.pdf)



**Site Details:**

Elleray Hall & North Lane  
Depot/East Car Park,  
Teddington, TW11, TW11

**Client Ref:** P3152JJ2114-1  
**Report Ref:** HMD-377-7235246  
**Grid Ref:** 515689, 170865

**Map Name:** National Grid

**Map date:** 1963

**Scale:** 1:1,250

**Printed at:** 1:2,000



Surveyed 1958  
Revised 1962  
Edition N/A  
Copyright 1963  
Levelled 1957

Surveyed 1962  
Revised 1962  
Edition N/A  
Copyright 1963  
Levelled 1957

Surveyed 1958  
Revised 1962  
Edition N/A  
Copyright 1963  
Levelled 1957



Produced by  
Groundsure Insights  
T: 08444 159000  
E: [info@groundsure.com](mailto:info@groundsure.com)  
W: [www.groundsure.com](http://www.groundsure.com)



© Crown copyright and database rights 2018 Ordnance Survey 100035207

Production date: 09 November 2020

Map legend available at:  
[www.groundsure.com/sites/default/files/groundsure\\_legend.pdf](http://www.groundsure.com/sites/default/files/groundsure_legend.pdf)



**Site Details:**

Elleray Hall & North Lane  
Depot/East Car Park,  
Teddington, TW11, TW11

**Client Ref:** P3152JJ2114-1  
**Report Ref:** HMD-377-7235246  
**Grid Ref:** 515689, 170865

**Map Name:** National Grid

**Map date:** 1973

**Scale:** 1:1,250

**Printed at:** 1:2,000



Surveyed 1958  
Revised 1972  
Edition N/A  
Copyright 1973  
Levelled 1957

Surveyed N/A  
Revised N/A  
Edition N/A  
Copyright N/A  
Levelled N/A

Surveyed N/A  
Revised N/A  
Edition N/A  
Copyright 1973  
Levelled N/A

Surveyed N/A  
Revised N/A  
Edition N/A  
Copyright 1973  
Levelled N/A



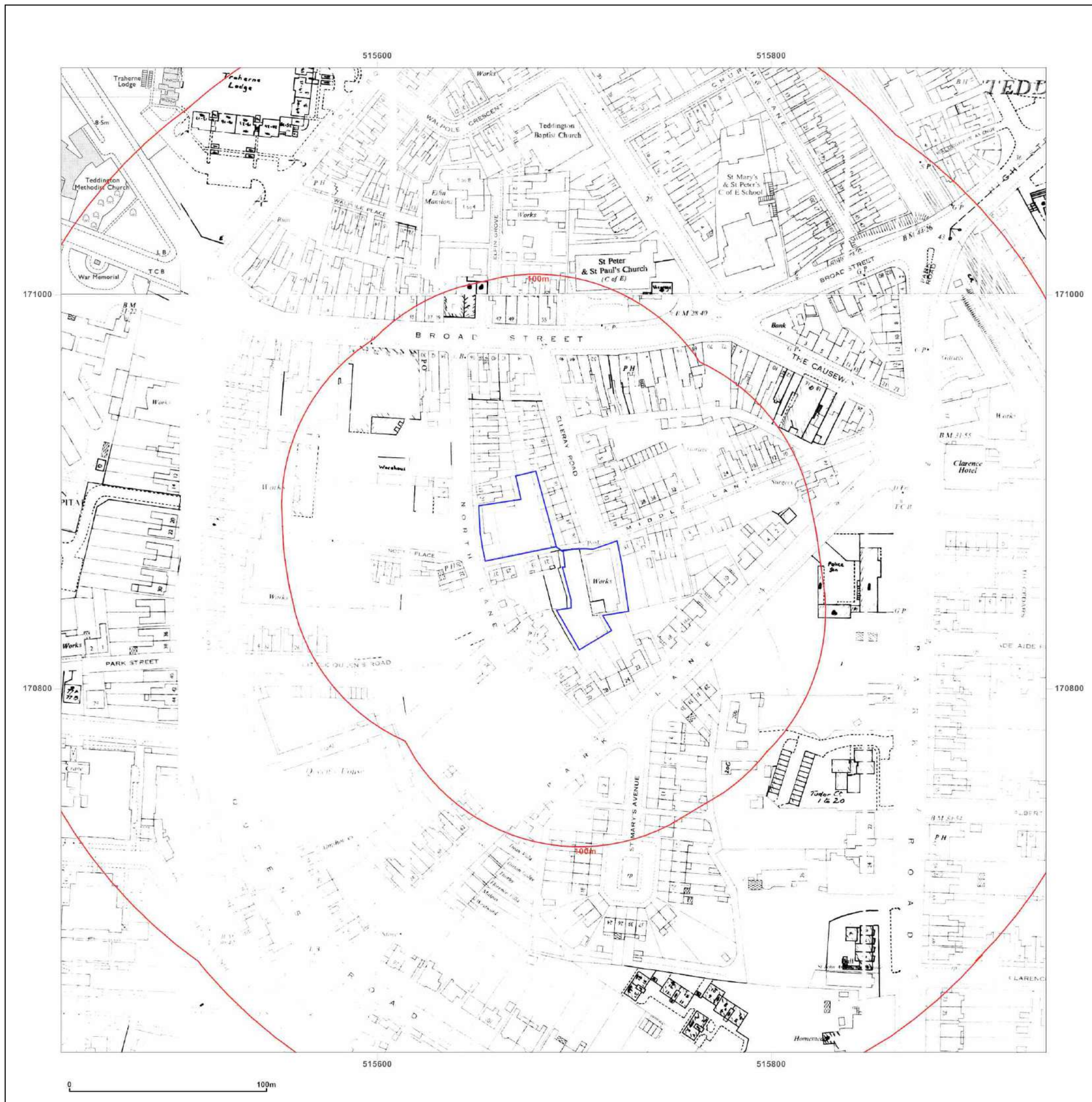
Produced by  
Groundsure Insights  
T: 08444 159000  
E: [info@groundsure.com](mailto:info@groundsure.com)  
W: [www.groundsure.com](http://www.groundsure.com)



© Crown copyright and database rights 2018 Ordnance Survey 100035207

Production date: 09 November 2020

Map legend available at:  
[www.groundsure.com/sites/default/files/groundsure\\_legend.pdf](http://www.groundsure.com/sites/default/files/groundsure_legend.pdf)





**Site Details:**

Elleray Hall & North Lane  
Depot/East Car Park,  
Teddington, TW11, TW11

**Client Ref:** P3152JJ2114-1  
**Report Ref:** HMD-377-7235246  
**Grid Ref:** 515689, 170865

**Map Name:** National Grid

**Map date:** 1977

**Scale:** 1:1,250

**Printed at:** 1:2,000



Surveyed N/A  
Revised N/A  
Edition N/A  
Copyright N/A  
Levelled N/A



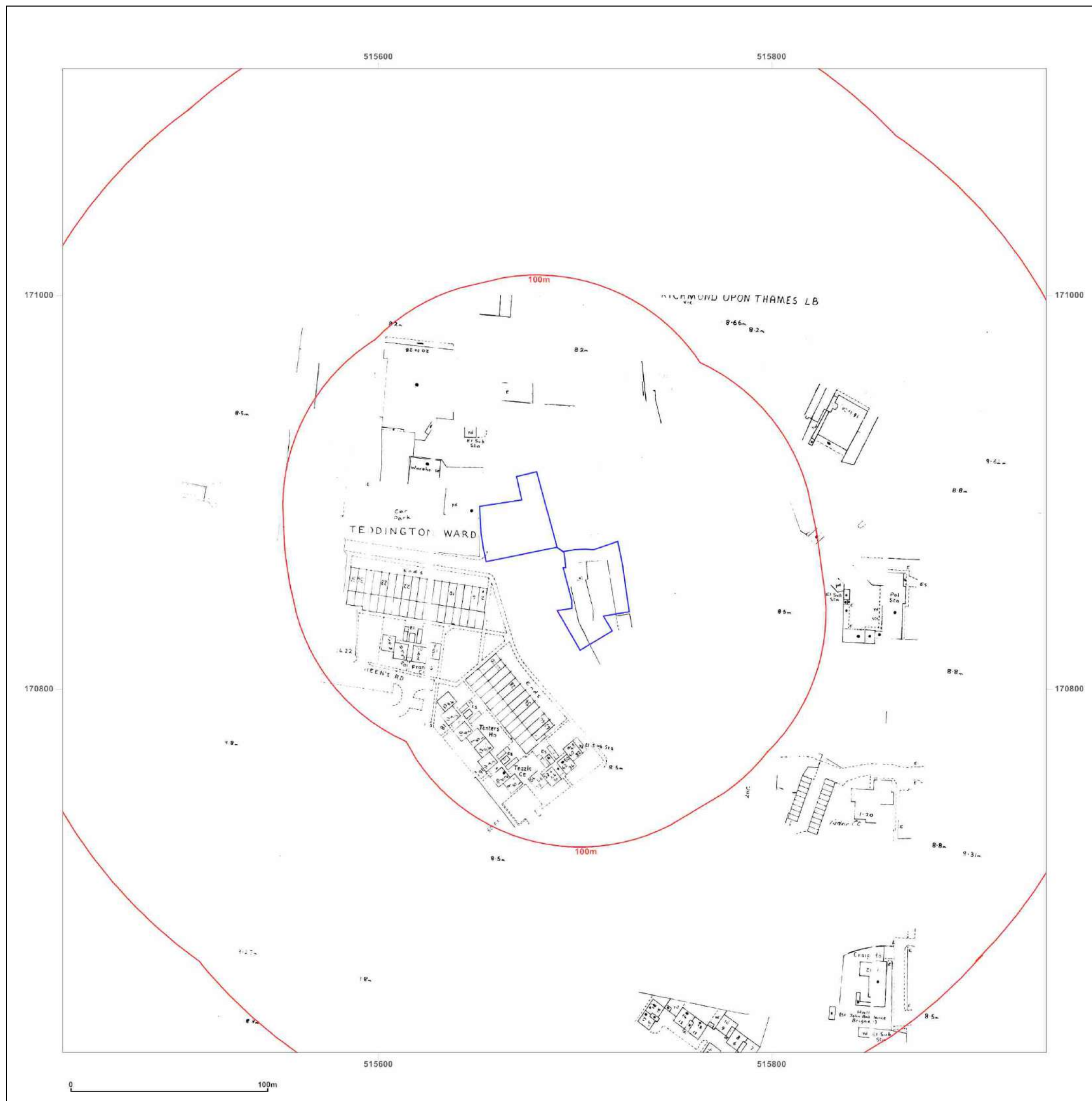
Produced by  
Groundsure Insights  
T: 08444 159000  
E: [info@groundsure.com](mailto:info@groundsure.com)  
W: [www.groundsure.com](http://www.groundsure.com)



© Crown copyright and database rights 2018 Ordnance Survey 100035207

Production date: 09 November 2020

Map legend available at:  
[www.groundsure.com/sites/default/files/groundsure\\_legend.pdf](http://www.groundsure.com/sites/default/files/groundsure_legend.pdf)



**Site Details:**

Elleray Hall & North Lane  
Depot/East Car Park,  
Teddington, TW11, TW11

**Client Ref:** P3152JJ2114-1  
**Report Ref:** HMD-377-7235246  
**Grid Ref:** 515689, 170865

**Map Name:** National Grid

**Map date:** 1975-1979

**Scale:** 1:1,250

**Printed at:** 1:2,000



Surveyed 1958  
Revised 1978  
Edition N/A  
Copyright 1979  
Levelled 1957

Surveyed 1979  
Revised 1979  
Edition N/A  
Copyright 1979  
Levelled N/A

Surveyed N/A  
Revised N/A  
Edition N/A  
Copyright 1975  
Levelled N/A



Produced by  
Groundsure Insights  
T: 08444 159000  
E: [info@groundsure.com](mailto:info@groundsure.com)  
W: [www.groundsure.com](http://www.groundsure.com)



© Crown copyright and database rights 2018 Ordnance Survey 100035207

Production date: 09 November 2020

Map legend available at:  
[www.groundsure.com/sites/default/files/groundsure\\_legend.pdf](http://www.groundsure.com/sites/default/files/groundsure_legend.pdf)



**Site Details:**

Elleray Hall & North Lane  
Depot/East Car Park,  
Teddington, TW11, TW11

**Client Ref:** P3152JJ2114-1  
**Report Ref:** HMD-377-7235246  
**Grid Ref:** 515689, 170865

**Map Name:** National Grid

**Map date:** 1983-1988

**Scale:** 1:1,250

**Printed at:** 1:2,000



Surveyed 1957  
Revised 1988  
Edition N/A  
Copyright 1988  
Levelled 1957

Surveyed 1957  
Revised 1983  
Edition N/A  
Copyright 1983  
Levelled 1957



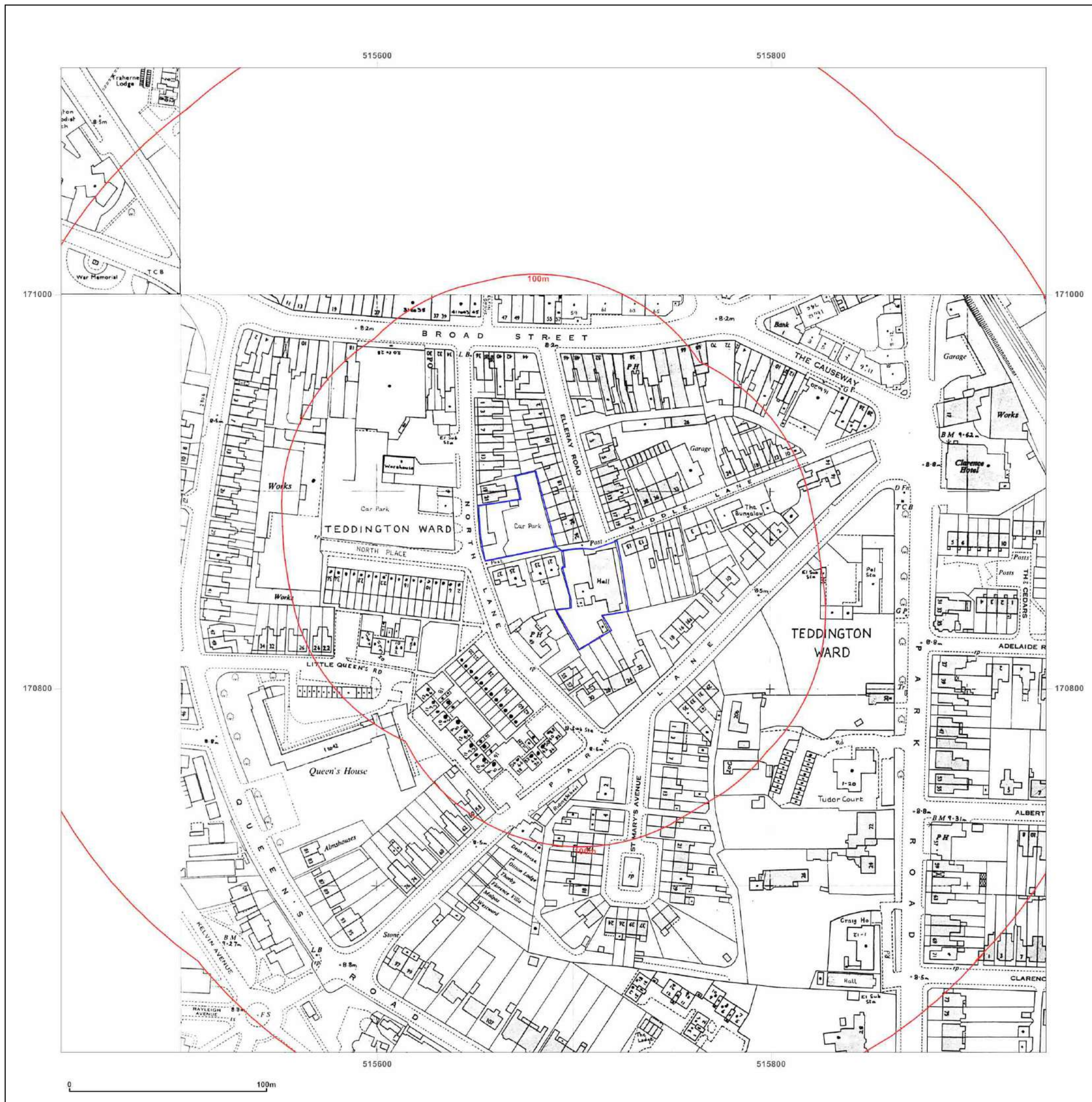
Produced by  
Groundsure Insights  
T: 08444 159000  
E: [info@groundsure.com](mailto:info@groundsure.com)  
W: [www.groundsure.com](http://www.groundsure.com)



© Crown copyright and database rights 2018 Ordnance Survey 100035207

Production date: 09 November 2020

Map legend available at:  
[www.groundsure.com/sites/default/files/groundsure\\_legend.pdf](http://www.groundsure.com/sites/default/files/groundsure_legend.pdf)



**Site Details:**

Elleray Hall & North Lane  
Depot/East Car Park,  
Teddington, TW11, TW11

**Client Ref:** P3152JJ2114-1  
**Report Ref:** HMD-377-7235246  
**Grid Ref:** 515689, 170865

**Map Name:** National Grid

**Map date:** 1983-1988

**Scale:** 1:1,250

**Printed at:** 1:2,000



Surveyed N/A  
Revised N/A  
Edition N/A  
Copyright 1988  
Levelled 1957

Surveyed 1957  
Revised 1983  
Edition N/A  
Copyright 1983  
Levelled 1957



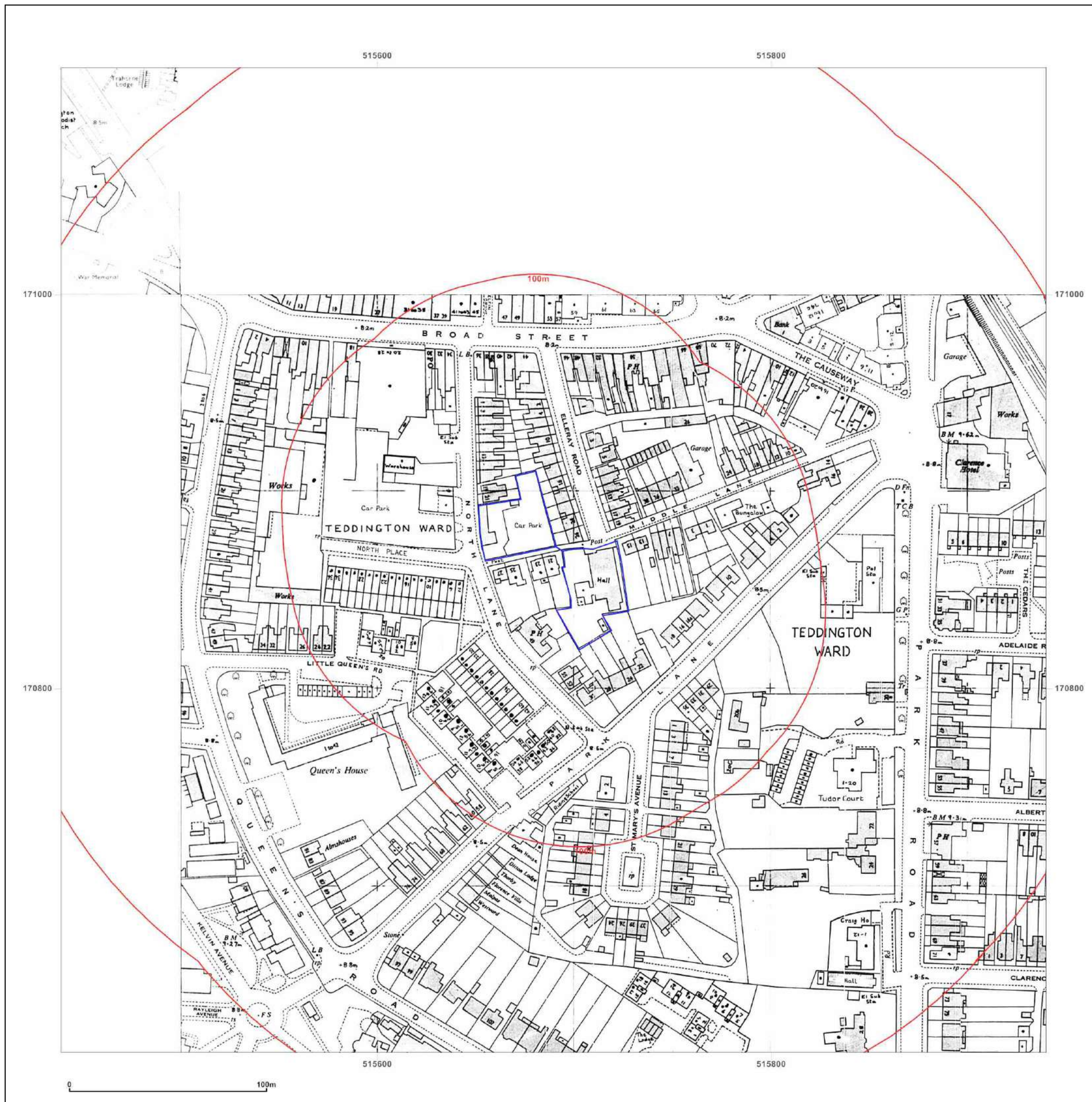
Produced by  
Groundsure Insights  
T: 08444 159000  
E: [info@groundsure.com](mailto:info@groundsure.com)  
W: [www.groundsure.com](http://www.groundsure.com)



© Crown copyright and database rights 2018 Ordnance Survey 100035207

Production date: 09 November 2020

Map legend available at:  
[www.groundsure.com/sites/default/files/groundsure\\_legend.pdf](http://www.groundsure.com/sites/default/files/groundsure_legend.pdf)



**Site Details:**

Elleray Hall & North Lane  
Depot/East Car Park,  
Teddington, TW11, TW11

**Client Ref:** P3152JJ2114-1  
**Report Ref:** HMD-377-7235246  
**Grid Ref:** 515689, 170865

**Map Name:** National Grid

**Map date:** 1987-1991

**Scale:** 1:1,250

**Printed at:** 1:2,000



Surveyed N/A  
Revised N/A  
Edition N/A  
Copyright 1991  
Levelled N/A

Surveyed N/A  
Revised N/A  
Edition N/A  
Copyright 1991  
Levelled N/A

Surveyed 1962  
Revised 1987  
Edition N/A  
Copyright 1987  
Levelled 1957



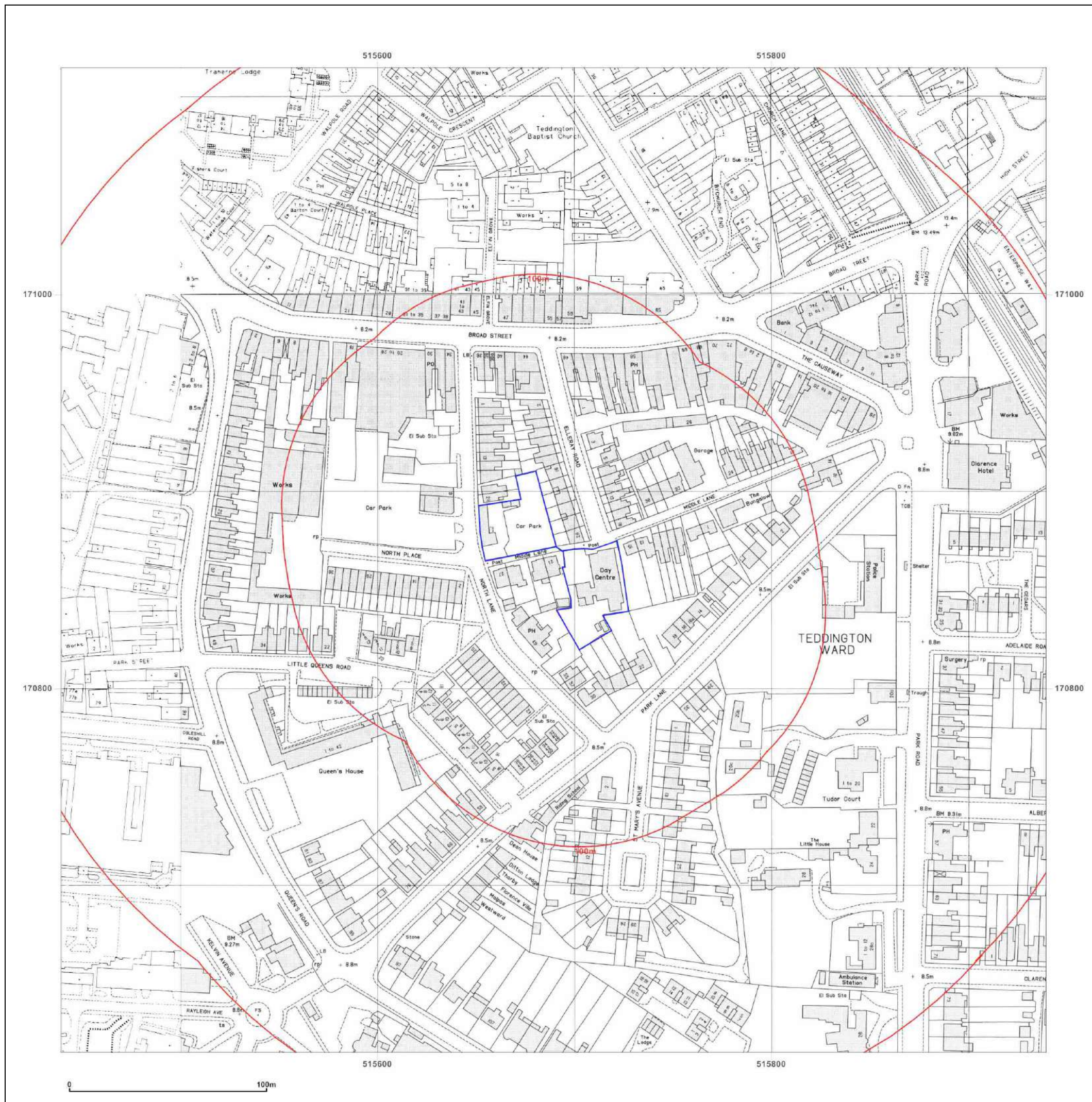
Produced by  
Groundsure Insights  
T: 08444 159000  
E: [info@groundsure.com](mailto:info@groundsure.com)  
W: [www.groundsure.com](http://www.groundsure.com)



© Crown copyright and database rights 2018 Ordnance Survey 100035207

Production date: 09 November 2020

Map legend available at:  
[www.groundsure.com/sites/default/files/groundsure\\_legend.pdf](http://www.groundsure.com/sites/default/files/groundsure_legend.pdf)



**Site Details:**

Elleray Hall & North Lane  
Depot/East Car Park,  
Teddington, TW11, TW11

**Client Ref:** P3152JJ2114-1  
**Report Ref:** HMD-377-7235246  
**Grid Ref:** 515689, 170865

**Map Name:** National Grid

**Map date:** 1986-1991

**Scale:** 1:1,250

**Printed at:** 1:2,000



Surveyed N/A  
Revised N/A  
Edition N/A  
Copyright 1991  
Levelled N/A

Surveyed 1957  
Revised 1989  
Edition N/A  
Copyright 1989  
Levelled 1957

Surveyed 1957  
Revised 1990  
Edition N/A  
Copyright 1990  
Levelled 1957

Surveyed 1957  
Revised 1986  
Edition N/A  
Copyright 1986  
Levelled 1957



Produced by  
Groundsure Insights  
T: 08444 159000  
E: [info@groundsure.com](mailto:info@groundsure.com)  
W: [www.groundsure.com](http://www.groundsure.com)



© Crown copyright and database rights 2018 Ordnance Survey 100035207

Production date: 09 November 2020

Map legend available at:  
[www.groundsure.com/sites/default/files/groundsure\\_legend.pdf](http://www.groundsure.com/sites/default/files/groundsure_legend.pdf)



**Site Details:**

Elleray Hall & North Lane  
Depot/East Car Park,  
Teddington, TW11, TW11

**Client Ref:** P3152JJ2114-1  
**Report Ref:** HMD-377-7235246  
**Grid Ref:** 515689, 170865

**Map Name:** National Grid

**Map date:** 1992

**Scale:** 1:1,250

**Printed at:** 1:2,000



Surveyed N/A  
Revised N/A  
Edition N/A  
Copyright 1992  
Levelled N/A



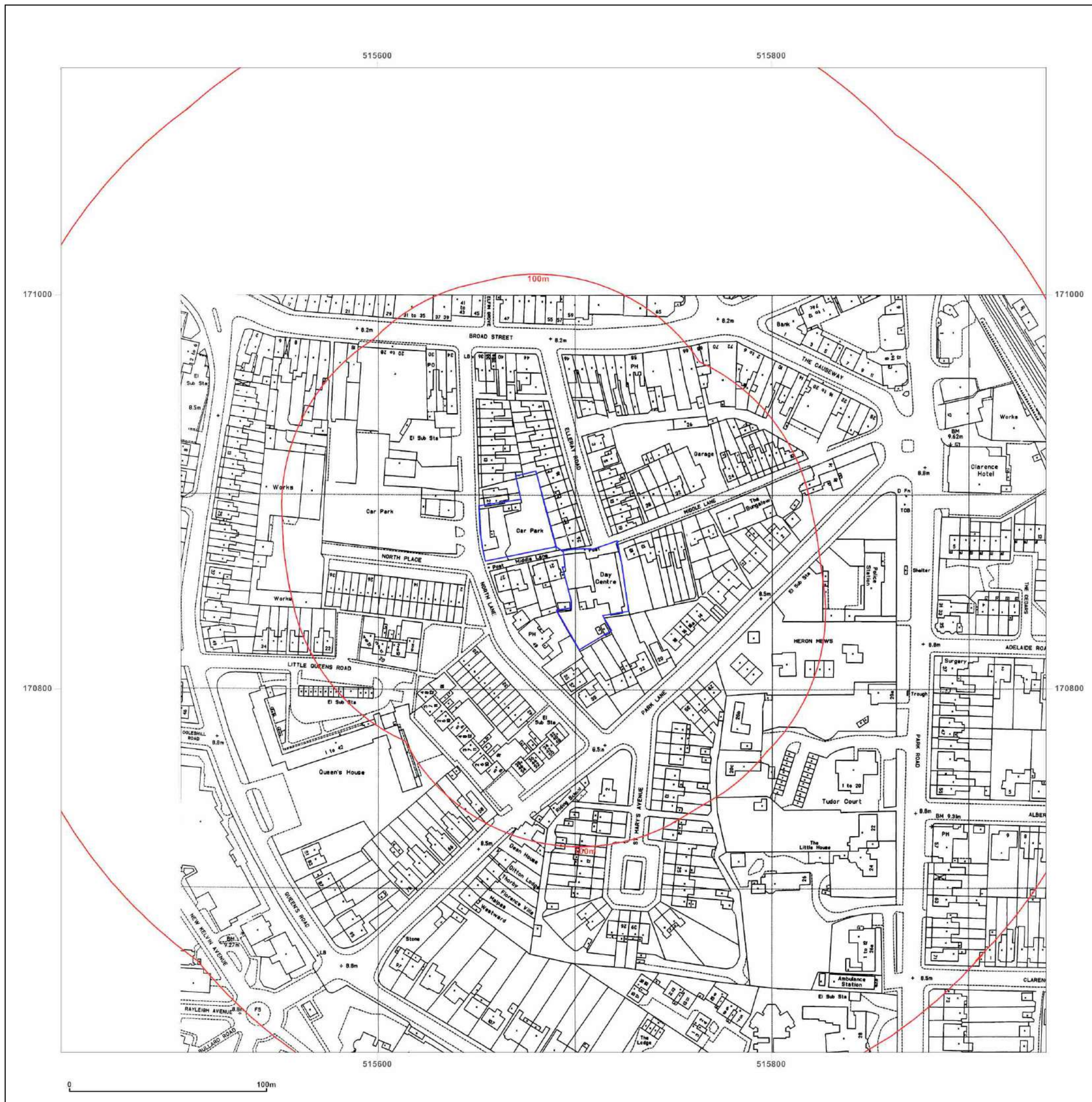
Produced by  
Groundsure Insights  
T: 08444 159000  
E: [info@groundsure.com](mailto:info@groundsure.com)  
W: [www.groundsure.com](http://www.groundsure.com)



© Crown copyright and database rights 2018 Ordnance Survey 100035207

Production date: 09 November 2020

Map legend available at:  
[www.groundsure.com/sites/default/files/groundsure\\_legend.pdf](http://www.groundsure.com/sites/default/files/groundsure_legend.pdf)



**Site Details:**

Elleray Hall & North Lane  
Depot/East Car Park,  
Teddington, TW11, TW11

**Client Ref:** P3152JJ2114-1  
**Report Ref:** HMD-377-7235246  
**Grid Ref:** 515689, 170865

**Map Name:** National Grid

**Map date:** 1991-1994

**Scale:** 1:1,250

**Printed at:** 1:2,000



Surveyed N/A  
Revised N/A  
Edition N/A  
Copyright 1994  
Levelled N/A

Surveyed N/A  
Revised N/A  
Edition N/A  
Copyright 1991  
Levelled N/A



Produced by  
Groundsure Insights  
T: 08444 159000  
E: [info@groundsure.com](mailto:info@groundsure.com)  
W: [www.groundsure.com](http://www.groundsure.com)



© Crown copyright and database rights 2018 Ordnance Survey 100035207

Production date: 09 November 2020

Map legend available at:  
[www.groundsure.com/sites/default/files/groundsure\\_legend.pdf](http://www.groundsure.com/sites/default/files/groundsure_legend.pdf)





**Site Details:**

Elleray Hall & North Lane  
Depot/East Car Park,  
Teddington, TW11, TW11

**Client Ref:** P3152JJ2114-1  
**Report Ref:** HMD-377-7235246  
**Grid Ref:** 515689, 170865

**Map Name:** National Grid

**Map date:** 1992-1994

**Scale:** 1:1,250

**Printed at:** 1:2,000



Surveyed N/A  
Revised N/A  
Edition N/A  
Copyright N/A  
Levelled N/A

Surveyed N/A  
Revised N/A  
Edition N/A  
Copyright 1992  
Levelled N/A



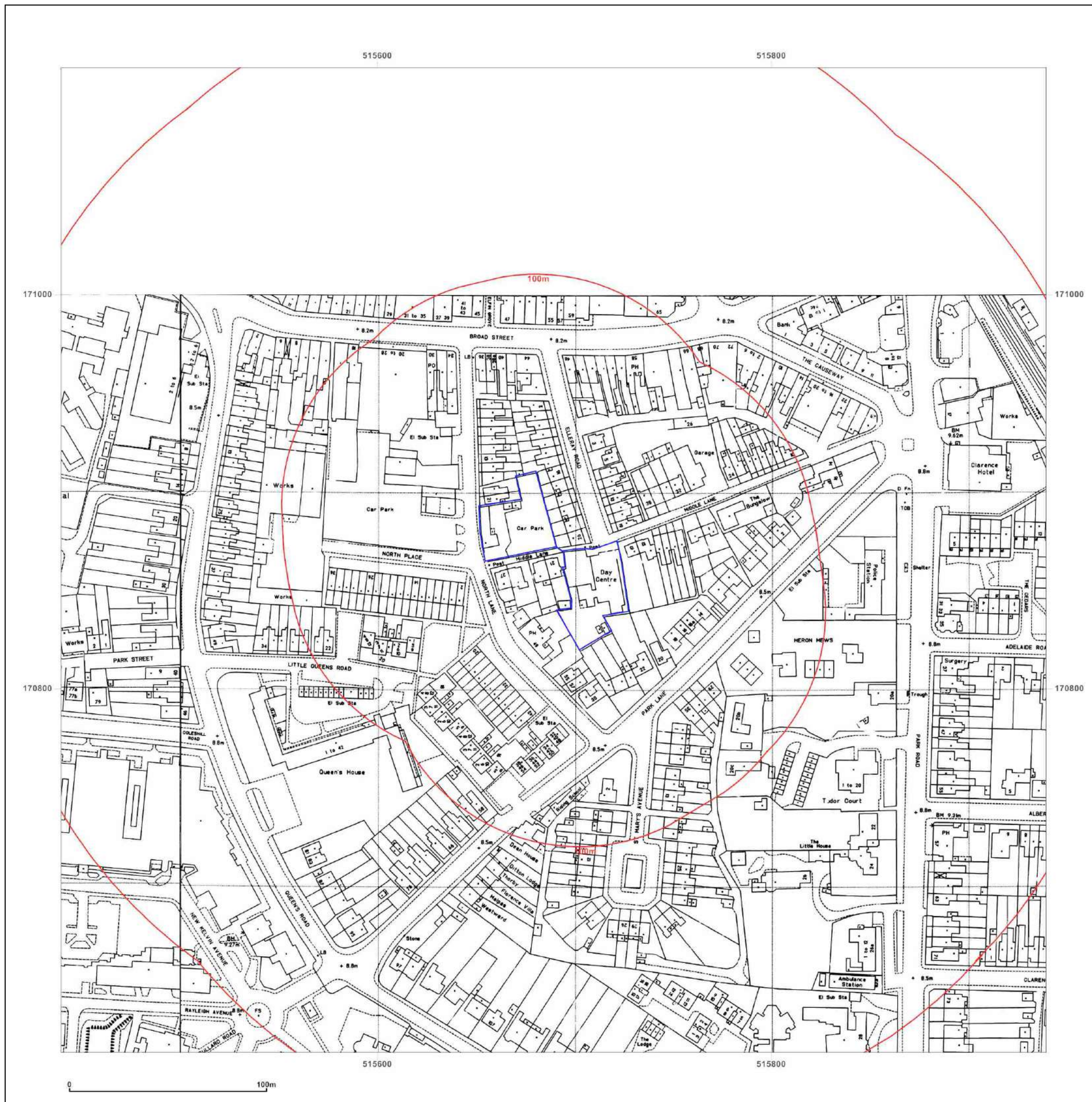
Produced by  
Groundsure Insights  
T: 08444 159000  
E: [info@groundsure.com](mailto:info@groundsure.com)  
W: [www.groundsure.com](http://www.groundsure.com)



© Crown copyright and database rights 2018 Ordnance Survey 100035207

Production date: 09 November 2020

Map legend available at:  
[www.groundsure.com/sites/default/files/groundsure\\_legend.pdf](http://www.groundsure.com/sites/default/files/groundsure_legend.pdf)



**Site Details:**

Elleray Hall & North Lane  
Depot/East Car Park,  
Teddington, TW11, TW11

**Client Ref:** P3152JJ2114-1  
**Report Ref:** HMD-377-7235246  
**Grid Ref:** 515689, 170865

**Map Name:** National Grid

**Map date:** 1994

**Scale:** 1:1,250

**Printed at:** 1:2,000



Surveyed N/A  
Revised N/A  
Edition N/A  
Copyright 1994  
Levelled N/A



Produced by  
Groundsure Insights  
T: 08444 159000  
E: [info@groundsure.com](mailto:info@groundsure.com)  
W: [www.groundsure.com](http://www.groundsure.com)



© Crown copyright and database rights 2018 Ordnance Survey 100035207

Production date: 09 November 2020

Map legend available at:  
[www.groundsure.com/sites/default/files/groundsure\\_legend.pdf](http://www.groundsure.com/sites/default/files/groundsure_legend.pdf)



**Site Details:**

Elleray Hall & North Lane  
Depot/East Car Park,  
Teddington, TW11, TW11

**Client Ref:** P3152JJ2114-1  
**Report Ref:** HMD-377-7235246  
**Grid Ref:** 515689, 170865

**Map Name:** National Grid

**Map date:** 1994

**Scale:** 1:1,250

**Printed at:** 1:2,000



Surveyed 1994  
Revised 1994  
Edition N/A  
Copyright 1994  
Levelled N/A



Produced by  
Groundsure Insights  
T: 08444 159000  
E: [info@groundsure.com](mailto:info@groundsure.com)  
W: [www.groundsure.com](http://www.groundsure.com)



© Crown copyright and database rights 2018 Ordnance Survey 100035207

Production date: 09 November 2020

Map legend available at:  
[www.groundsure.com/sites/default/files/groundsure\\_legend.pdf](http://www.groundsure.com/sites/default/files/groundsure_legend.pdf)



**Site Details:**

Elleray Hall & North Lane  
Depot/East Car Park,  
Teddington, TW11, TW11

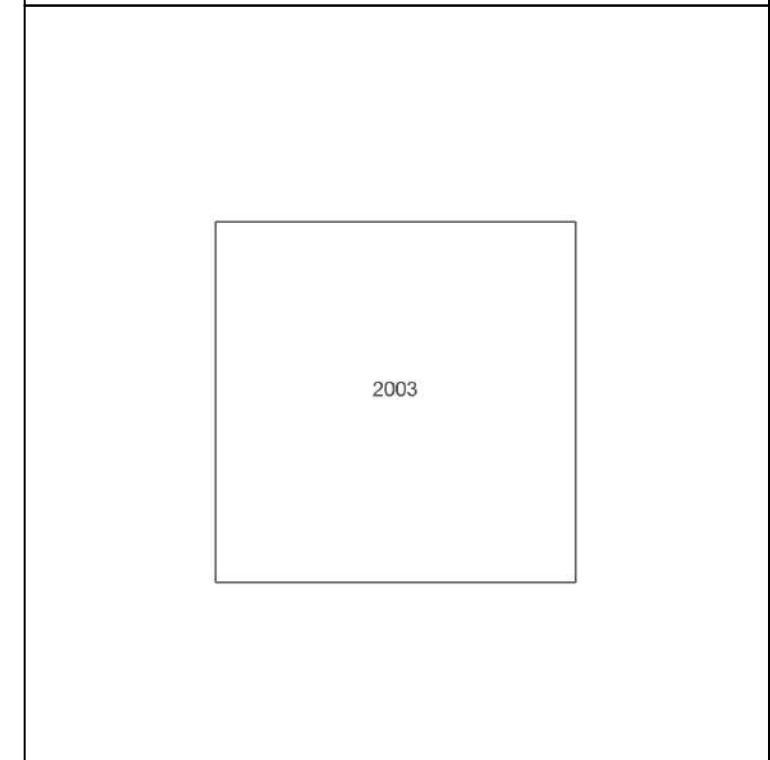
**Client Ref:** P3152JJ2114-1  
**Report Ref:** HMD-377-7235246  
**Grid Ref:** 515689, 170865

**Map Name:** LandLine

**Map date:** 2003

**Scale:** 1:1,250

**Printed at:** 1:1,250



Produced by  
Groundsure Insights  
T: 08444 159000  
E: [info@groundsure.com](mailto:info@groundsure.com)  
W: [www.groundsure.com](http://www.groundsure.com)



© Crown copyright and database rights 2018 Ordnance Survey 100035207

Production date: 09 November 2020

Map legend available at:  
[www.groundsure.com/sites/default/files/groundsure\\_legend.pdf](http://www.groundsure.com/sites/default/files/groundsure_legend.pdf)

