


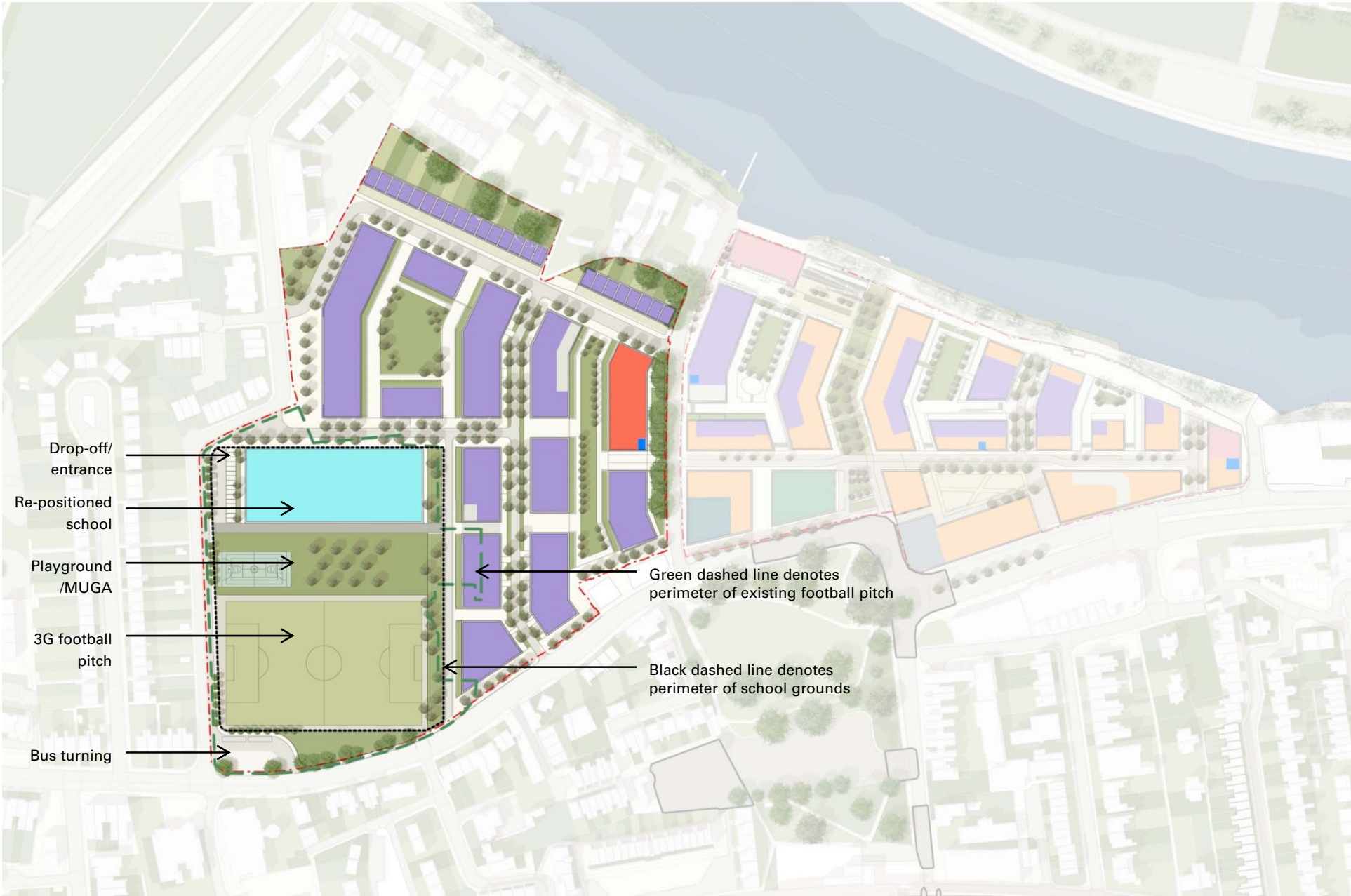


-  Outline of Existing Playing fields
-  Proposed school position
-  School playspace boundary



Appendix 9: Secondary School Option 3 (School to the North) –
Plans A, B and C



Drop-off/
entrance

Re-positioned
school

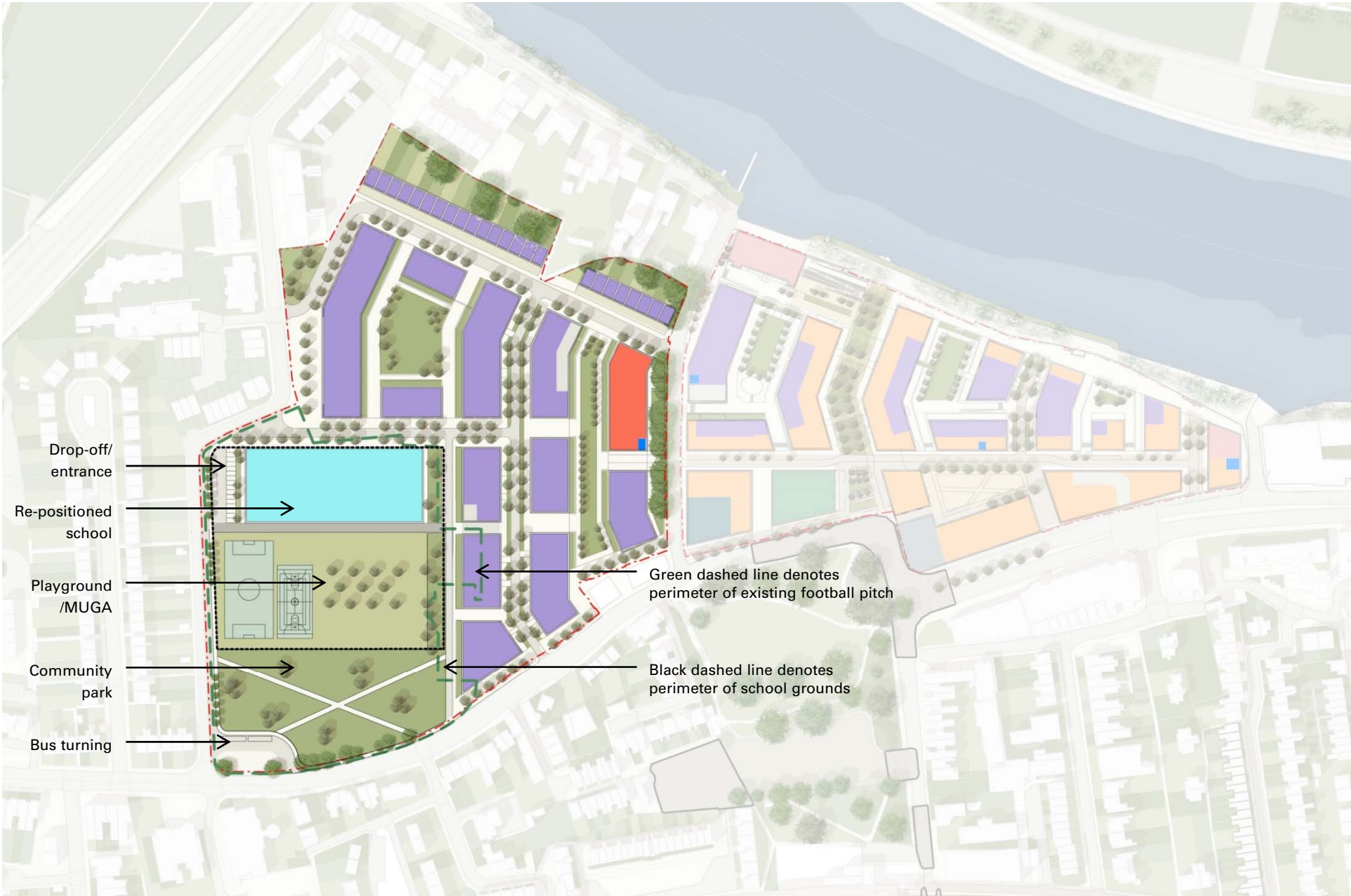
Playground
/MUGA

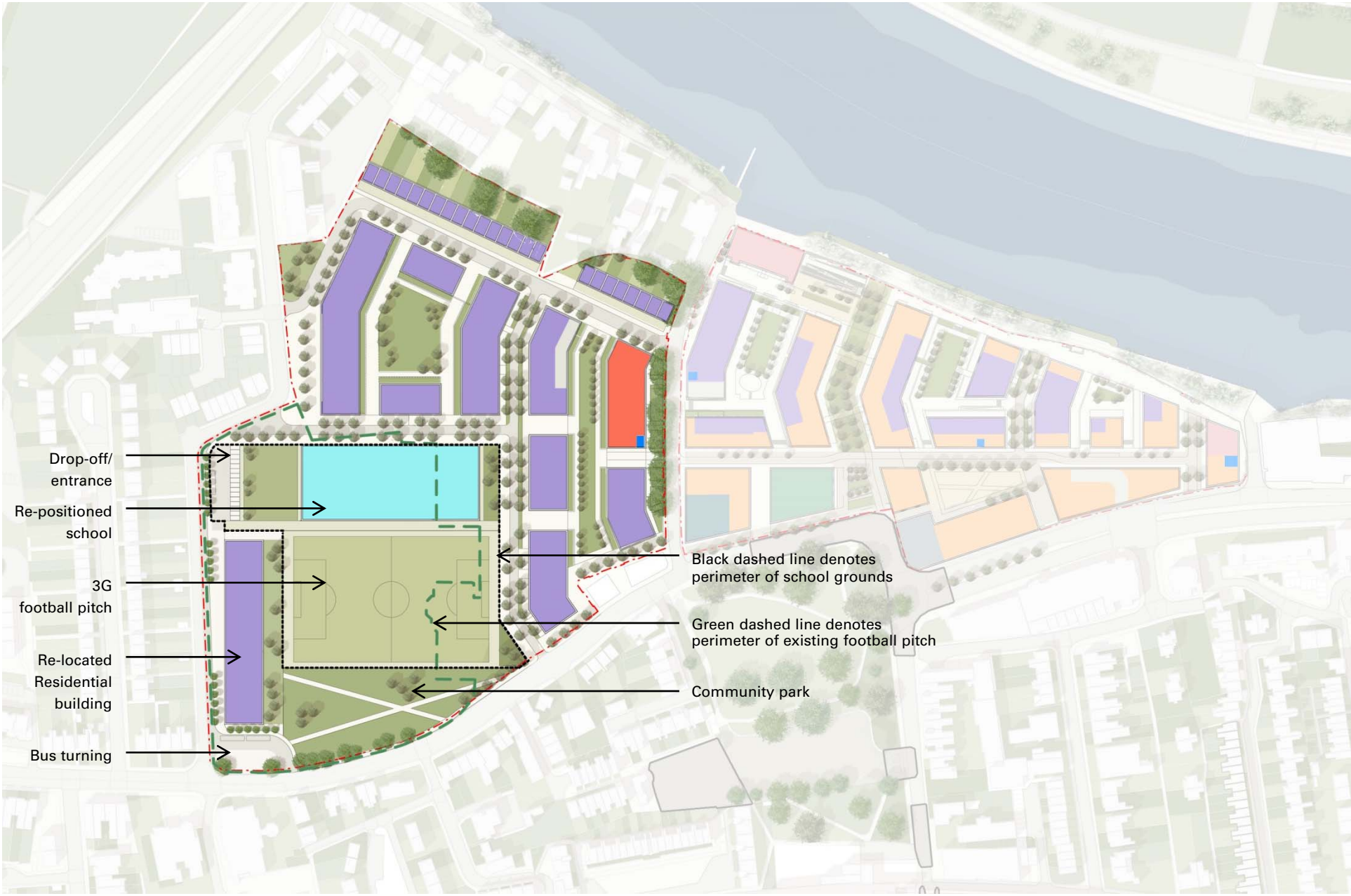
3G football
pitch

Bus turning

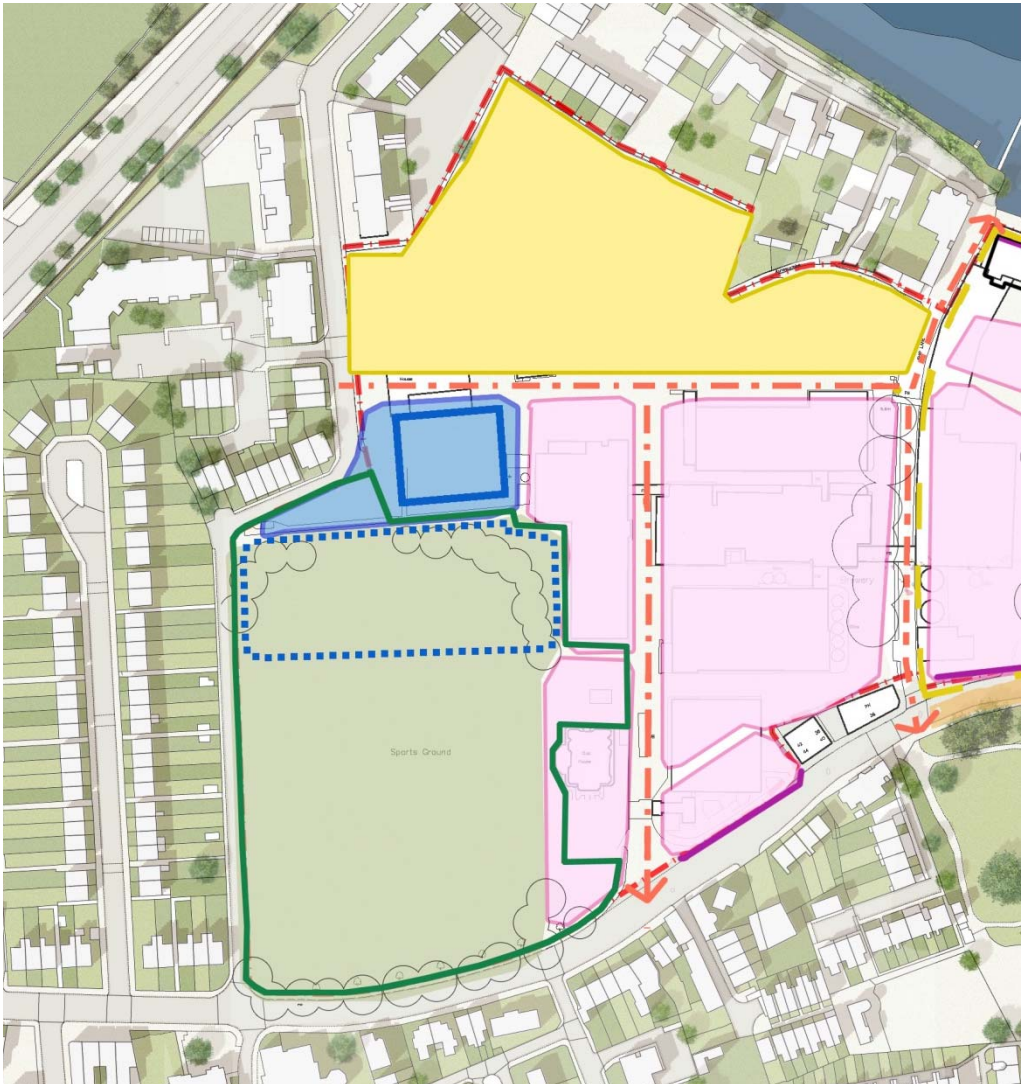
Green dashed line denotes
perimeter of existing football pitch

Black dashed line denotes
perimeter of school grounds

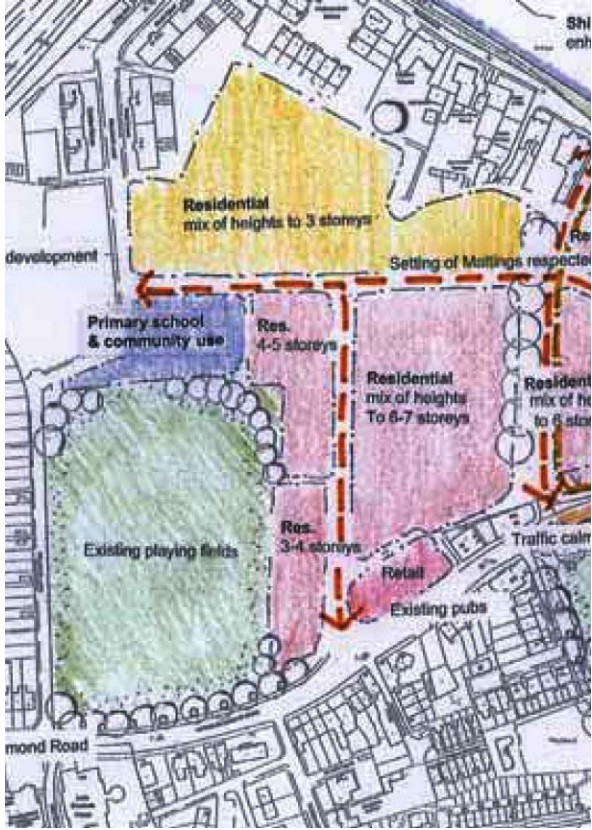


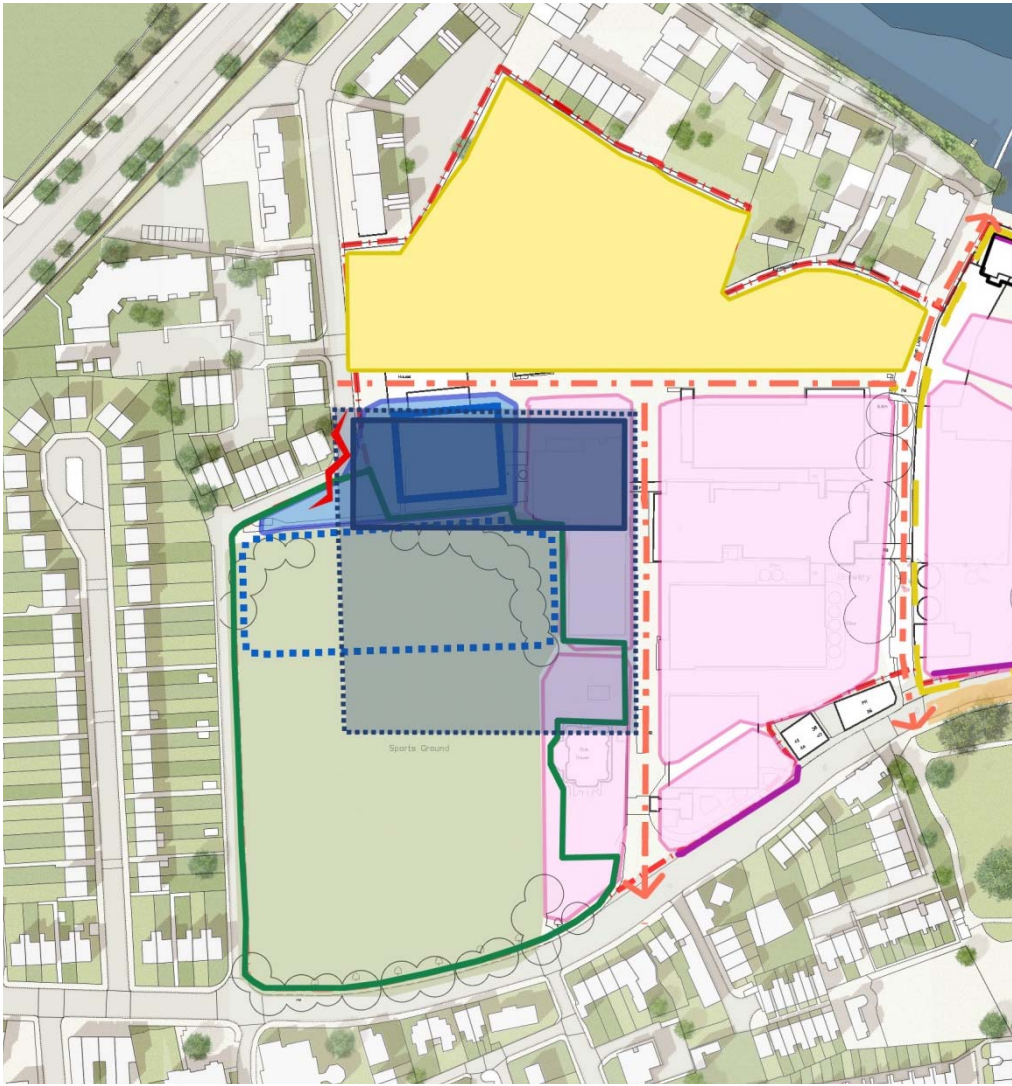


Appendix 10: Option 3: Iterative Design Process Diagrams

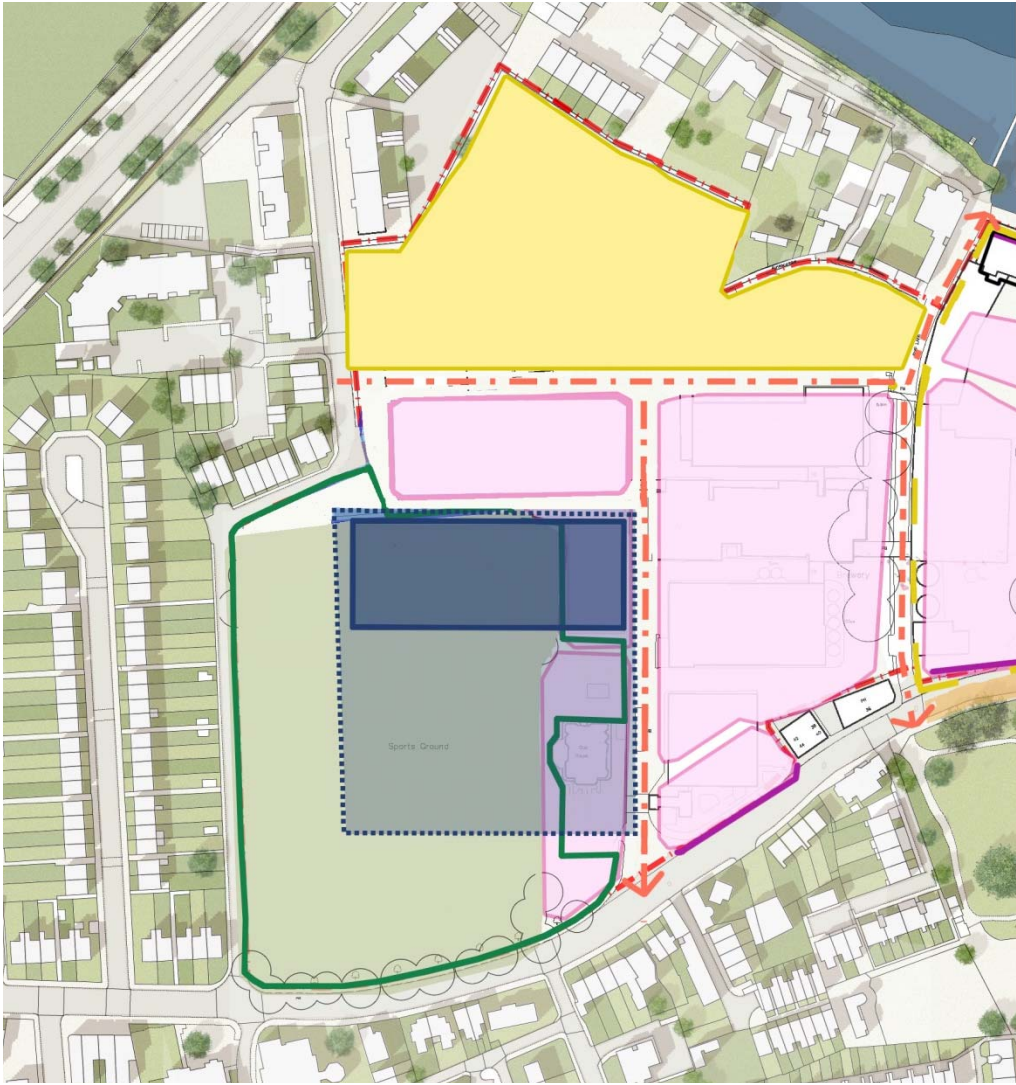


- Location for Primary School
- Residential zone
- Actual size of Primary School building
- Size of School play-space required

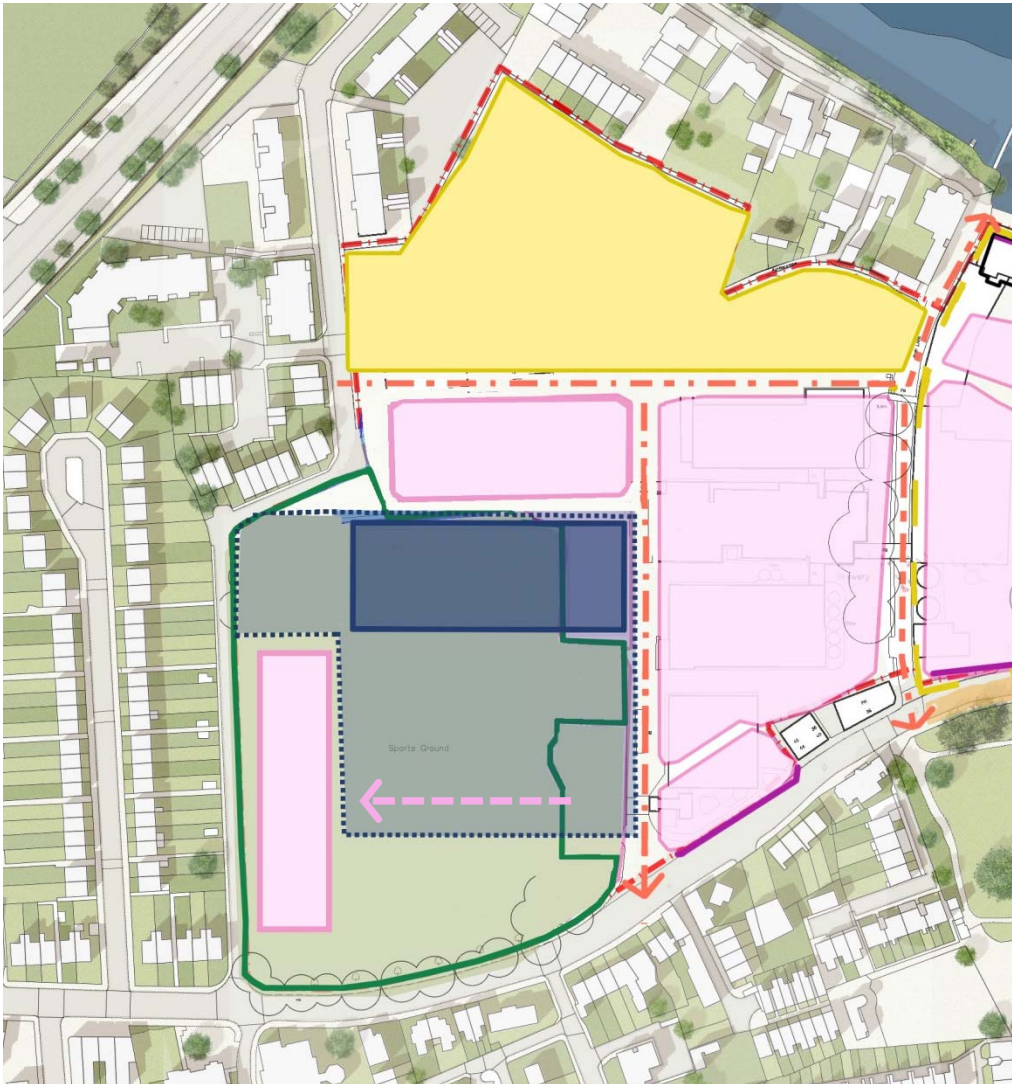




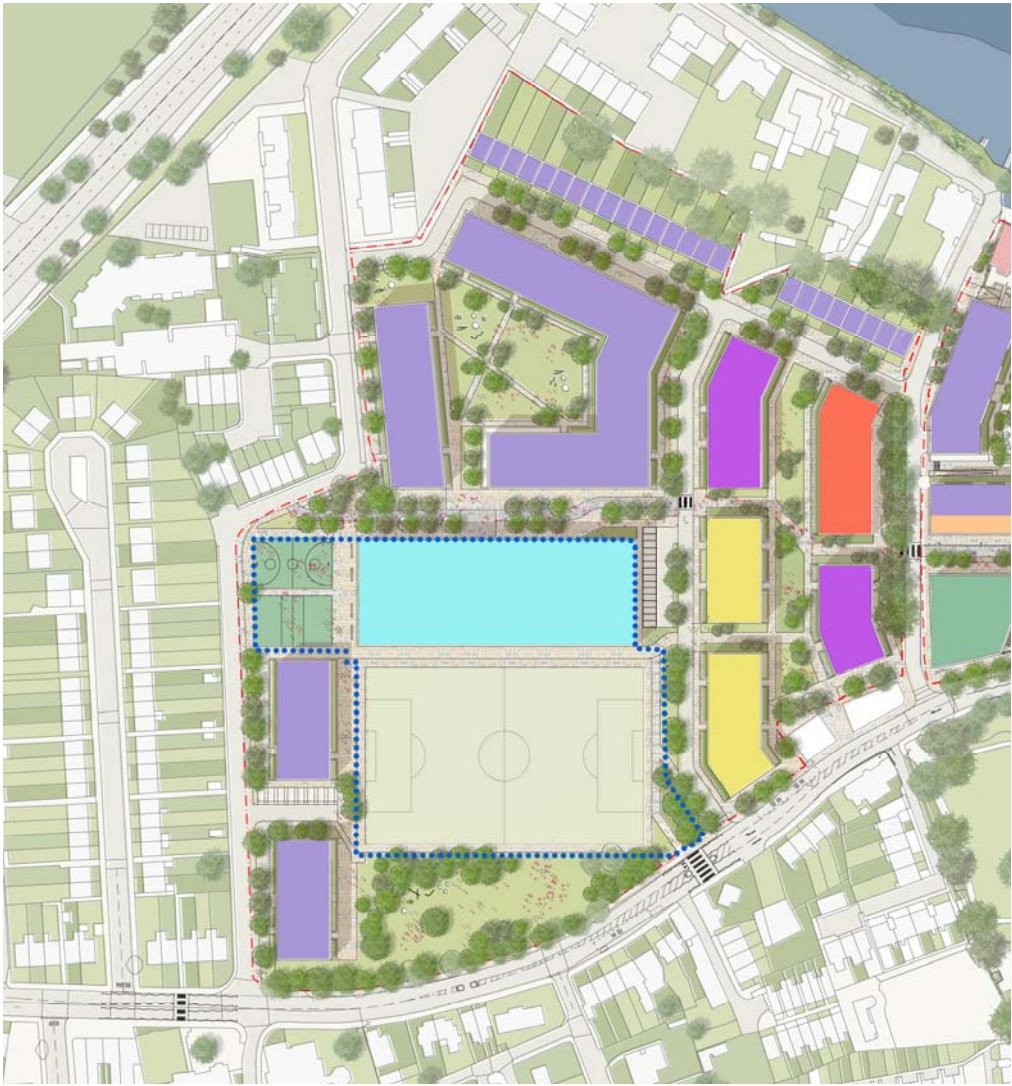
Step 2



Step 3



Step 4



Step 5

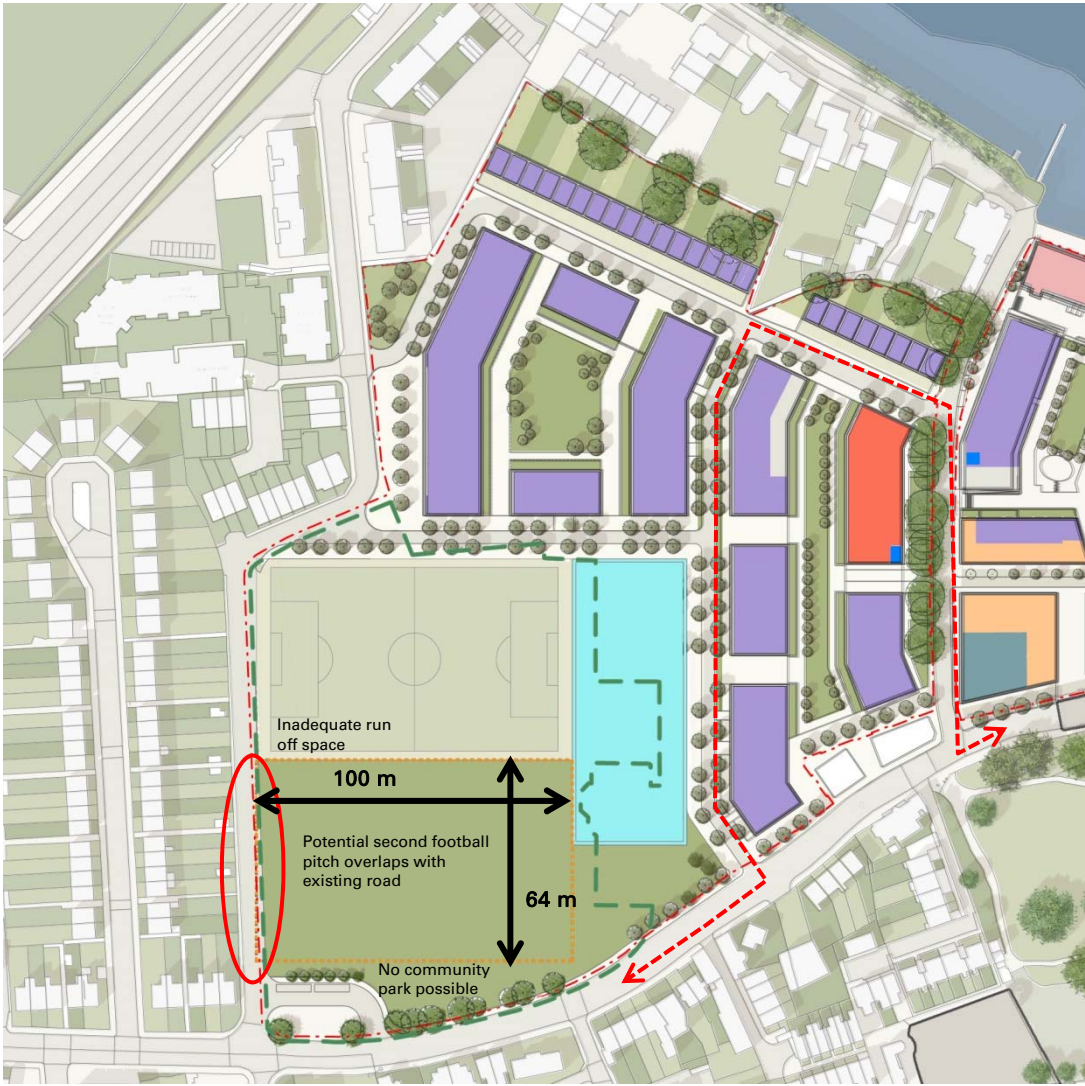
Appendix 11: Secondary School Option 4 (School to the East)



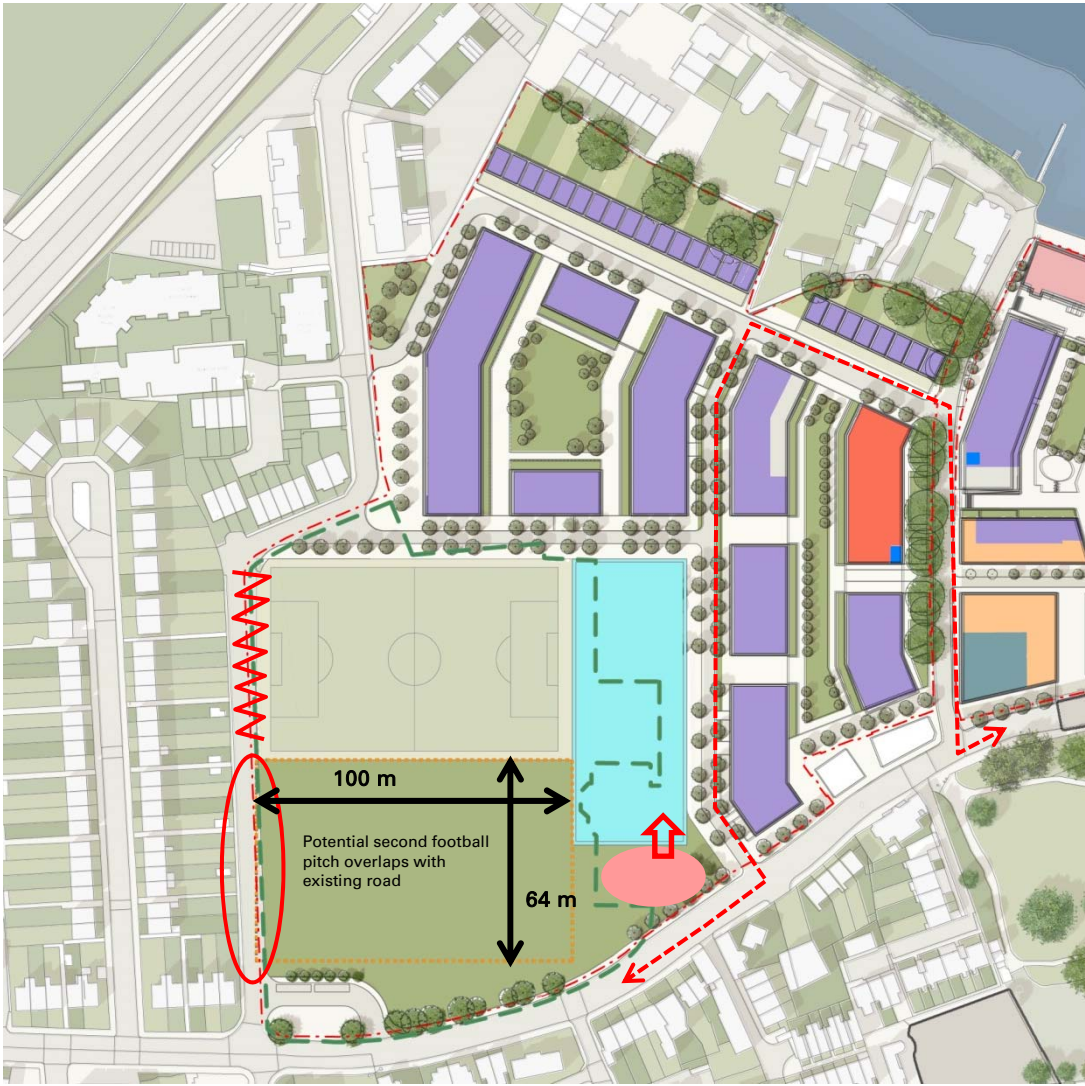
MBCG Proposal



MBCG Proposal



MBCG Proposal



MBCG Proposal

Appendix 12: Secondary School Option 4 Amended



WILLIAMS LANE

WILLIAMS LANE

WILLIAMS LANE

WILLIAMS LANE

BLOCK

BLOCK

BLOCK

BLOCK

BLOCK 11

BLOCK 12

BLOCK 13

BLOCK 14

BLOCK 15

BLOCK 16

BLOCK 17

BLOCK 18

BLOCK

SHIP

SHIP

SHIP

SHIP

SHIP

SHIP

SHIP

SHIP

SHIP

SHIP

Lower Hubbard Road

Appendix 13: Masterplan Proposal