

Increases the number and length of traffic lanes on Lower Richmond Road.

No on-street parking is lost as a result of these changes and an increase in area will provide an opportunity for new landscaping, tree planting and potentially parking.

Project Details	WIE18761-100: Stag Brewery, Mortlake
Figure Title	Figure 4.7: March 2017 Chalkers Corner Option
Figure Ref	WIE18761-100_GR_ES_4.7A
Date	2022
File Location	\\s-incs\wie\projects\wie18761\100\graphics\es\issued figures



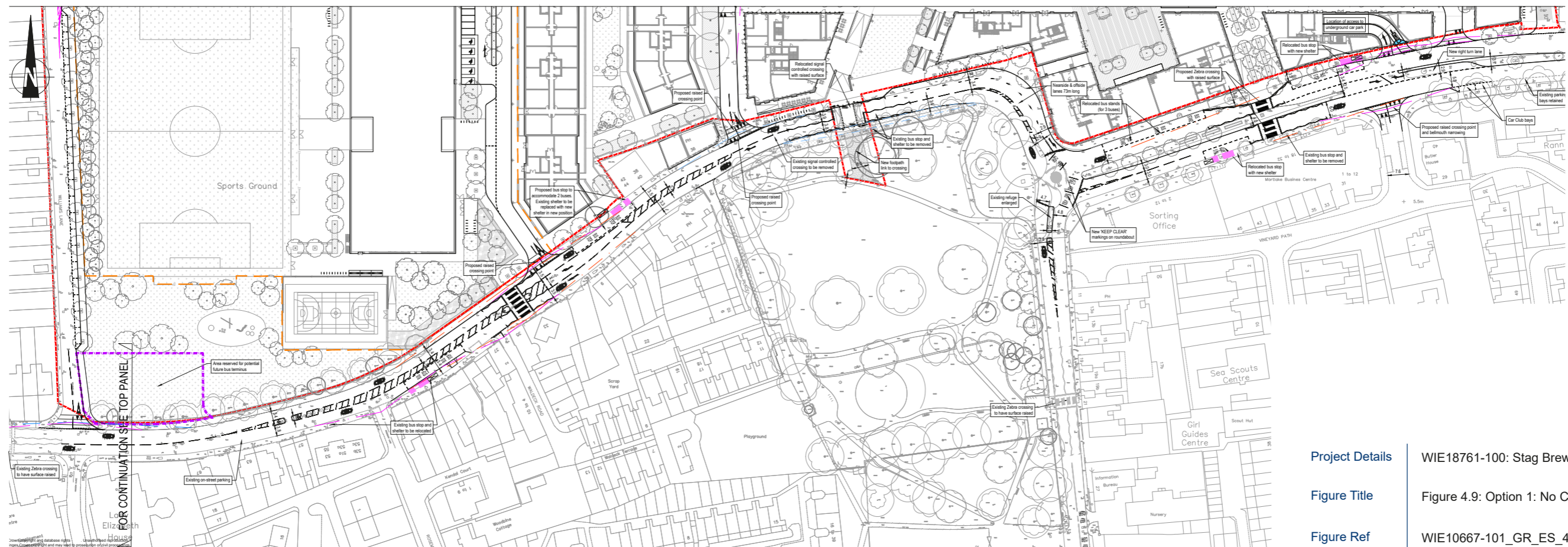
Measures to Improve Traffic

- 1 Moved intersection to create additional vehicle storage
- 2 Improved sliplane for left turn into Lower Richmond Road
- 3 Additional left turn lane onto A316

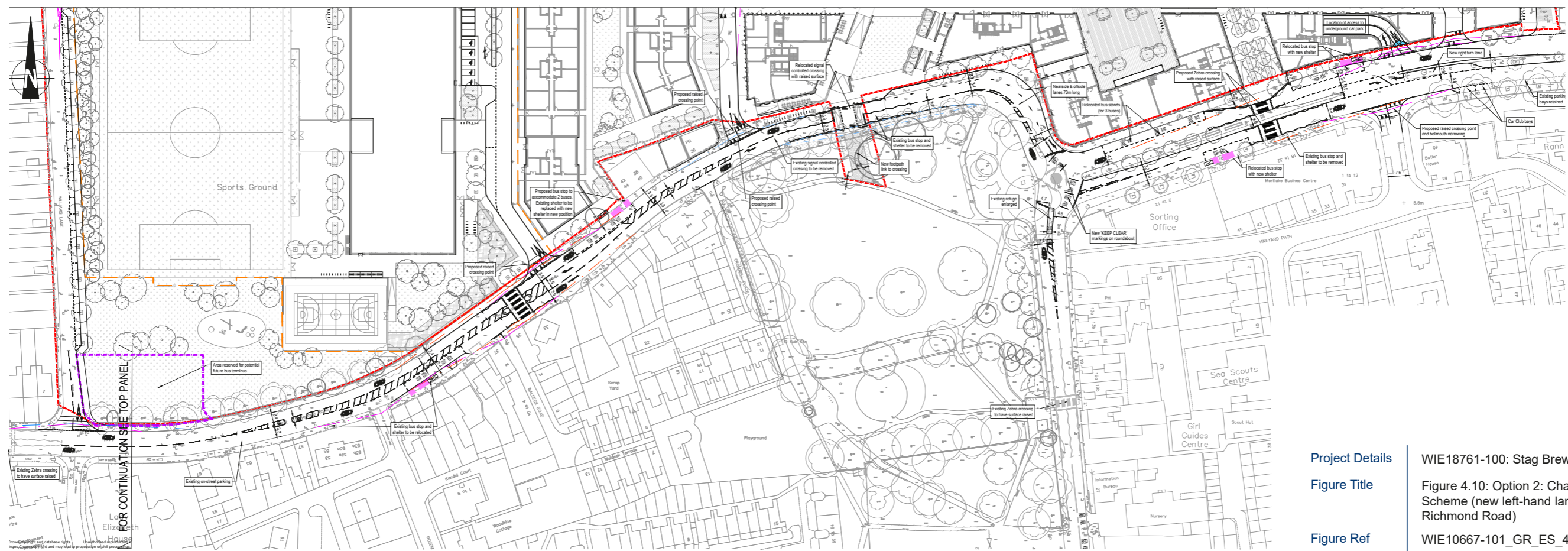
Measures to Improve Cycle Connections and Landscape

- 4 Wider islands to accommodate cycle crossing
- 5 Improved provision for cycle connection between existing cycleway (A316) and Lower Richmond Road
- 6 Retained existing carpark
- 7 Creation of new open space and advanced tree planting to intersection
- 8 New tree planting of semi-mature trees (min 6m high) on Chertsey Court to compensate for lost trees
- 9 New 2m high acoustic wall on Chertsey Court corner

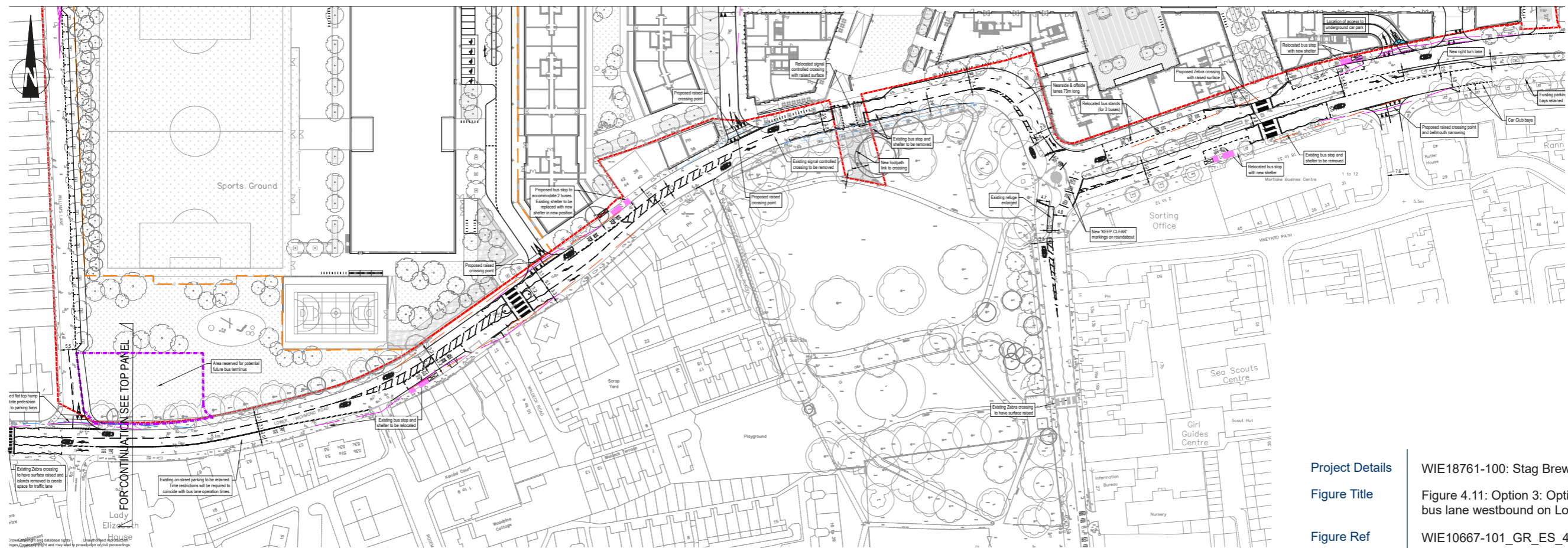
Project Details	WIE18761-100: Stag Brewery, Mortlake
Figure Title	Figure 4.8: July 2017 Chalkers Corner Option
Figure Ref	WIE10667-101_GR_ES_4.8A
Date	2022
File Location	\\s-incs\wiel\projects\wie18761\100\graphics\es\issued figures



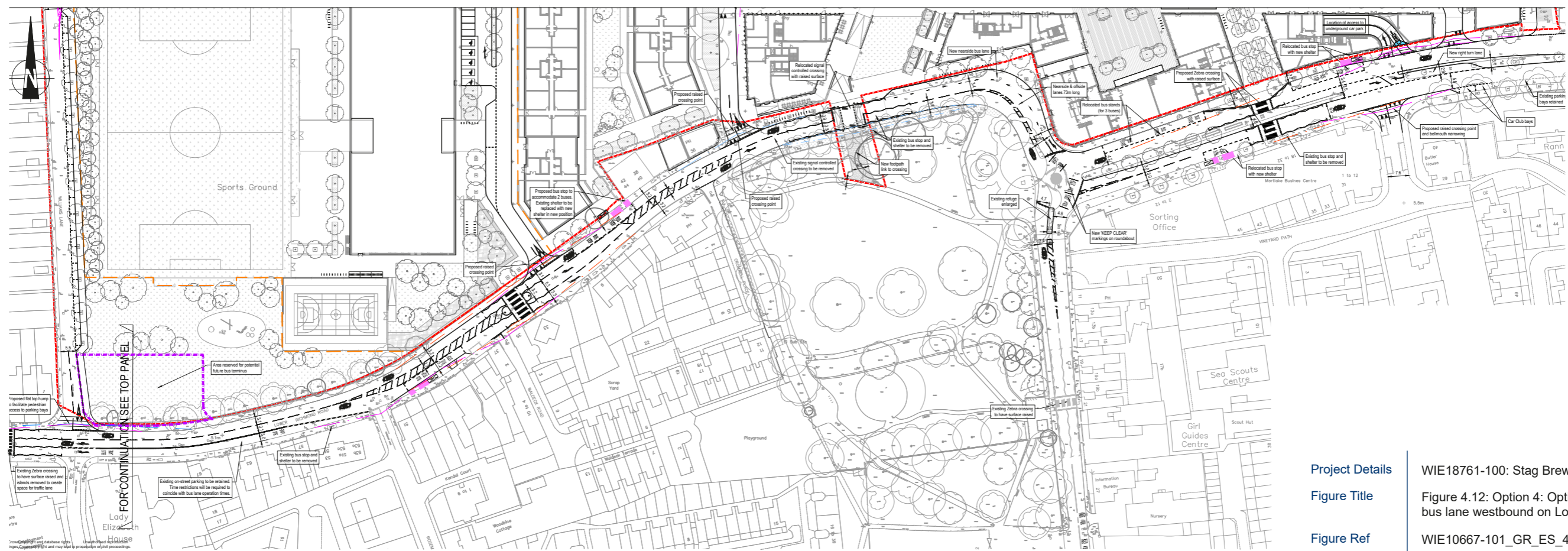
Project Details	WIE18761-100: Stag Brewery, Mortlake
Figure Title	Figure 4.9: Option 1: No Change ('Do Minimum')
Figure Ref	WIE10667-101_GR_ES_4.9A
Date	2022
File Location	\\s-incs\wie\projects\wie18761\100\graphics\es\issued figures



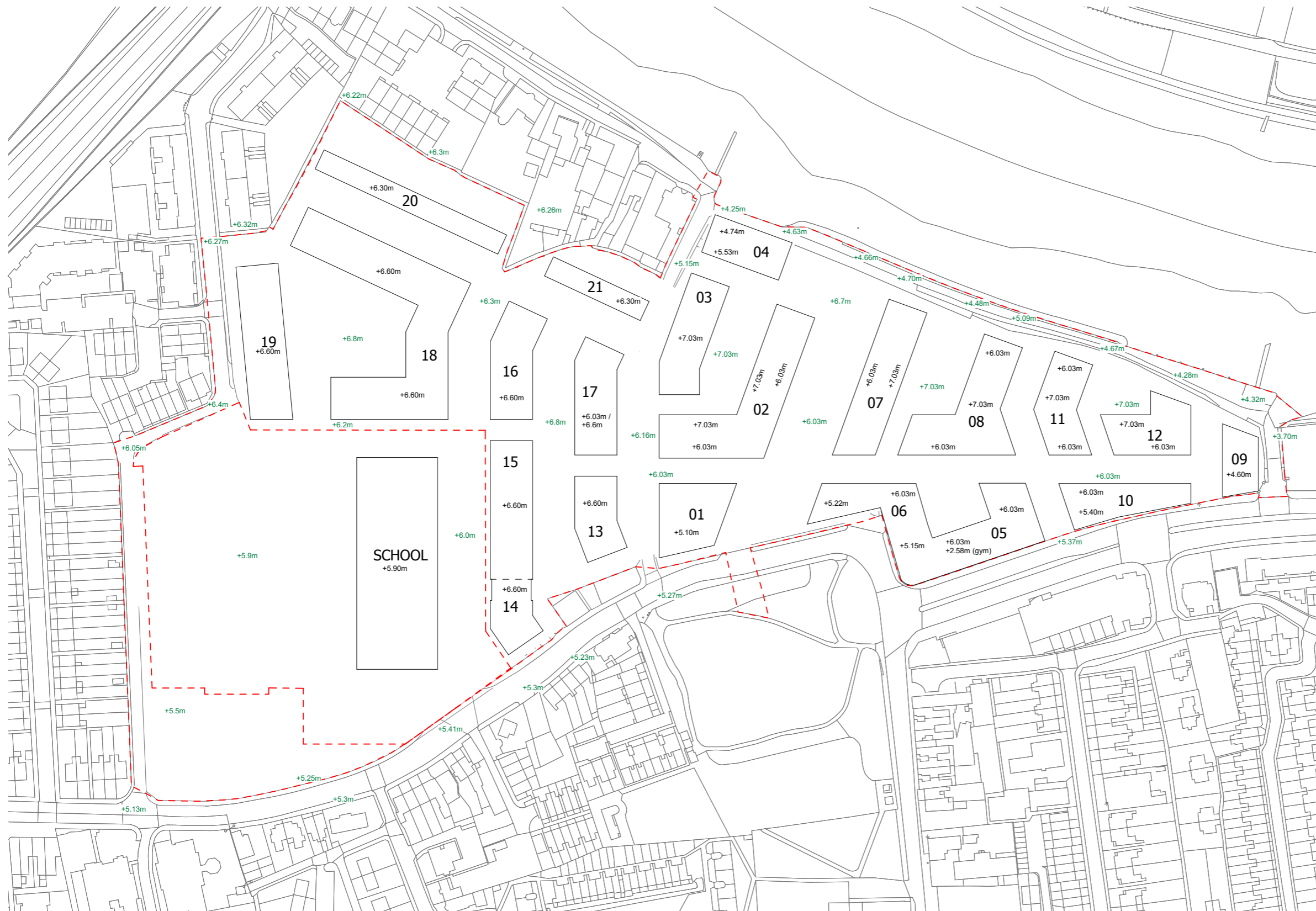
Project Details	WIE18761-100: Stag Brewery, Mortlake
Figure Title	Figure 4.10: Option 2: Chalkers Corner 'Light' Scheme (new left-hand lane westbound on Lower Richmond Road)
Figure Ref	WIE10667-101_GR_ES_4.10A
Date	2022
File Location	\\s-incs\wie\projects\wie18761\100\graphics\es\issued figures



Project Details	WIE18761-100: Stag Brewery, Mortlake
Figure Title	Figure 4.11: Option 3: Option 1 but with a dedicated bus lane westbound on Lower Richmond Road
Figure Ref	WIE10667-101_GR_ES_4.11A
Date	2022
File Location	\\s-incs\wie\projects\wie18761\100\graphics\es\issued figures



Project Details	WIE18761-100: Stag Brewery, Mortlake
Figure Title	Figure 4.12: Option 4: Option 2 but with a dedicated bus lane westbound on Lower Richmond Road
Figure Ref	WIE10667-101_GR_ES_4.12A
Date	2022
File Location	\\s-incs\wie\projects\wie18761\100\graphics\es\issued figures



Project Details	WIE18761-100: Stag Brewery, Mortlake
Figure Title	Figure 5.1: Location of Proposed Buildings within the Site
Figure Ref	WIE18761-100_GR_ES_5.1A
Date	2022
File Location	\\s-incs\wie\projects\wie18761\100\graphics\es\issued figures