










LEGEND

GENERAL

-  Site Ownership Boundary
-  Site Planning Application Boundary
-  Flood Defence Line
-  Minimum 4m Wide Clear Route for Maintenance Vehicle
-  Existing Surface Level
-  Proposed Surface Level
-  Top of Wall Level
-  Finished Floor Level (Internal)
-  Stairs Up

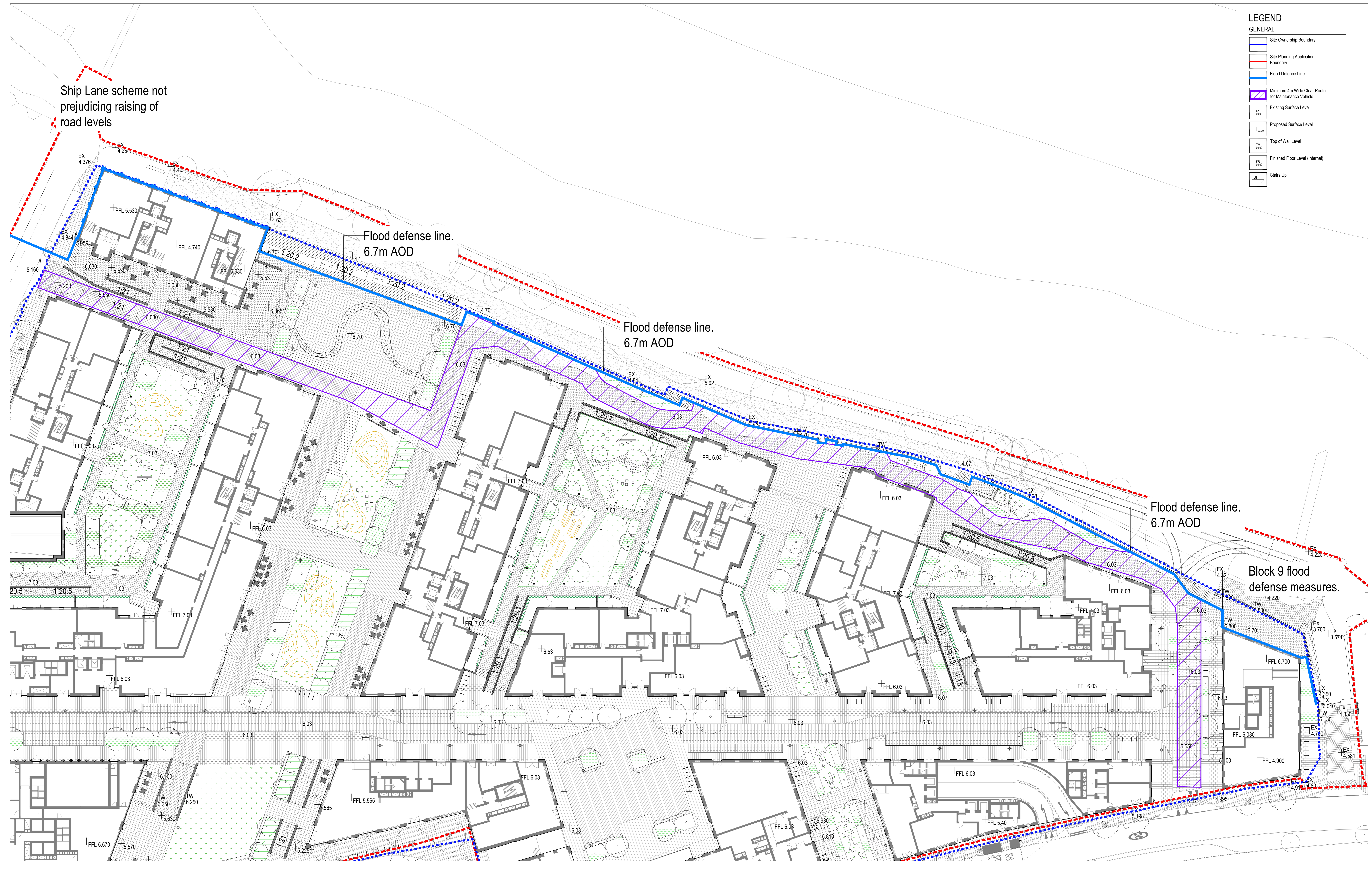
Ship Lane scheme not prejudicing raising of road levels

Flood defence line. 6.7m AOD

Flood defence line. 6.7m AOD

Flood defence line. 6.7m AOD

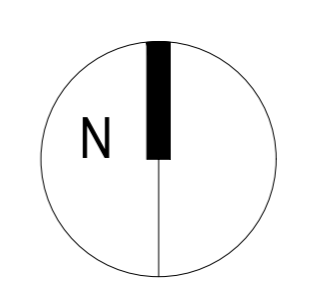
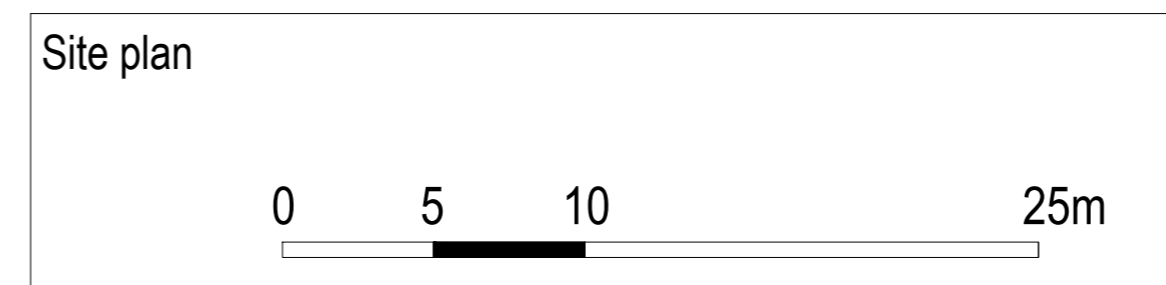
Block 9 flood defense measures.



rev	details	by	date
P00	Issue for Planning Submission	AS	11.03.2022

Notes

1.0 Do not scale from drawing, use figured dimensions only
 1.1 All dimensions to be checked onsite
 1.2 This drawing to be read in conjunction with all other Gillespies drawings and specifications



Project title
 Stag Brewery Planning

Drawing title
 Development Area 1 Flood Defence Plan

Drawing number P10736-00-004-GIL-0116	Revision	P00
Drawing Status PLANNING	Checked	JG
Date 11.03.2022	Scale 1:250 @ AD	Drawn AS

Client
 DARTMOUTH CAPITAL
 15, John's Square, London, EC1M 4DH

© 2022 GILLESPIES LLP, all rights reserved.

GILLESPIES