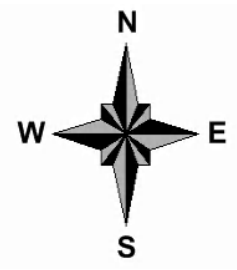


Groundsure

INSIGHTS

1:1,250 Scale Grid Index



Site Details:

THE STAG BREWERY, LOWER
RICHMOND ROAD, MORTLAKE,
LONDON, SW14 7ET

Client Ref: WIE18671_Stag_Brewery_POREQ113587
Report Ref: WTM1-8385347_1250_3_2
Grid Ref: 520716, 176207

Map Name: National Grid

Map date: 1968-1973

Scale: 1:1,250

Printed at: 1:2,000



Surveyed 1951
Revised 1973
Edition N/A
Copyright 1973
Levelled 1954

Surveyed 1967
Revised 1967
Edition N/A
Copyright 1968
Levelled 1954



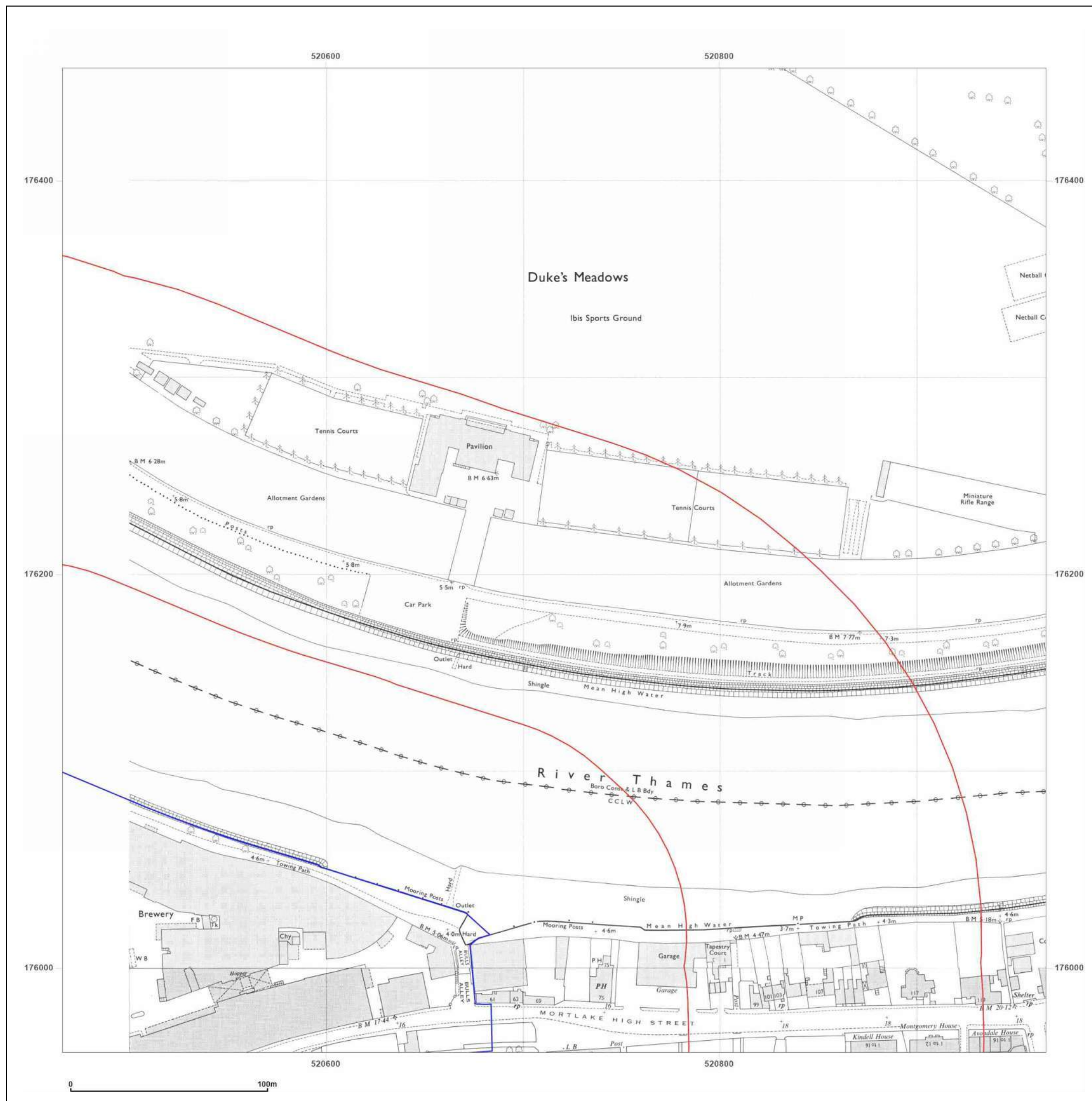
Produced by
Groundsure Insights
T: 08444 159000
E: info@groundsure.com
W: www.groundsure.com



© Crown copyright and database rights 2018 Ordnance Survey 100035207

Production date: 07 December 2021

Map legend available at:
www.groundsure.com/sites/default/files/groundsure_legend.pdf





Site Details:

THE STAG BREWERY, LOWER RICHMOND ROAD, MORTLAKE, LONDON, SW14 7ET

Client Ref: WIE18671_Stag_Brewery_POREQ113587
Report Ref: WTM1-8385347_1250_3_2
Grid Ref: 520716, 176207

Map Name: National Grid

Map date: 1987-1991

Scale: 1:1,250

Printed at: 1:2,000



Surveyed N/A
Revised N/A
Edition N/A
Copyright 1991
Levelled N/A

Surveyed N/A
Revised N/A
Edition N/A
Copyright 1991
Levelled N/A

Surveyed 1973
Revised 1987
Edition N/A
Copyright 1987
Levelled 1973

Surveyed N/A
Revised N/A
Edition N/A
Copyright 1991
Levelled N/A




Produced by
Groundsure Insights
T: 08444 159000
E: info@groundsure.com
W: www.groundsure.com



© Crown copyright and database rights 2018 Ordnance Survey 100035207

Production date: 07 December 2021

Map legend available at:
www.groundsure.com/sites/default/files/groundsure_legend.pdf





Site Details:

THE STAG BREWERY, LOWER
RICHMOND ROAD, MORTLAKE,
LONDON, SW14 7ET

Client Ref: WIE18671_Stag_Brewery_POREQ113587
Report Ref: WTM1-8385347_1250_3_2
Grid Ref: 520716, 176207

Map Name: National Grid

Map date: 1991

Scale: 1:1,250

Printed at: 1:2,000




Surveyed N/A
Revised N/A
Edition N/A
Copyright 1991
Levelled N/A

Surveyed 1991
Revised 1991
Edition N/A
Copyright 1991
Levelled N/A

Surveyed N/A
Revised N/A
Edition N/A
Copyright 1991
Levelled N/A

Surveyed 1991
Revised 1991
Edition N/A
Copyright 1991
Levelled N/A



Produced by
Groundsure Insights
T: 08444 159000
E: info@groundsure.com
W: www.groundsure.com



© Crown copyright and database rights 2018 Ordnance Survey 100035207

Production date: 07 December 2021

Map legend available at:
www.groundsure.com/sites/default/files/groundsure_legend.pdf



Site Details:

THE STAG BREWERY, LOWER RICHMOND ROAD, MORTLAKE, LONDON, SW14 7ET

Client Ref: WIE18671_Stag_Brewery_POREQ113587
Report Ref: WTM1-8385347_1250_3_2
Grid Ref: 520716, 176207

Map Name: National Grid

Map date: 1991-1994

Scale: 1:1,250

Printed at: 1:2,000



Surveyed 1991
 Revised 1991
 Edition N/A
 Copyright 1991
 Levelled N/A

Surveyed N/A
 Revised N/A
 Edition N/A
 Copyright 1993
 Levelled N/A

Surveyed 1991
 Revised 1991
 Edition N/A
 Copyright 1991
 Levelled N/A

Surveyed N/A
 Revised N/A
 Edition N/A
 Copyright 1994
 Levelled N/A



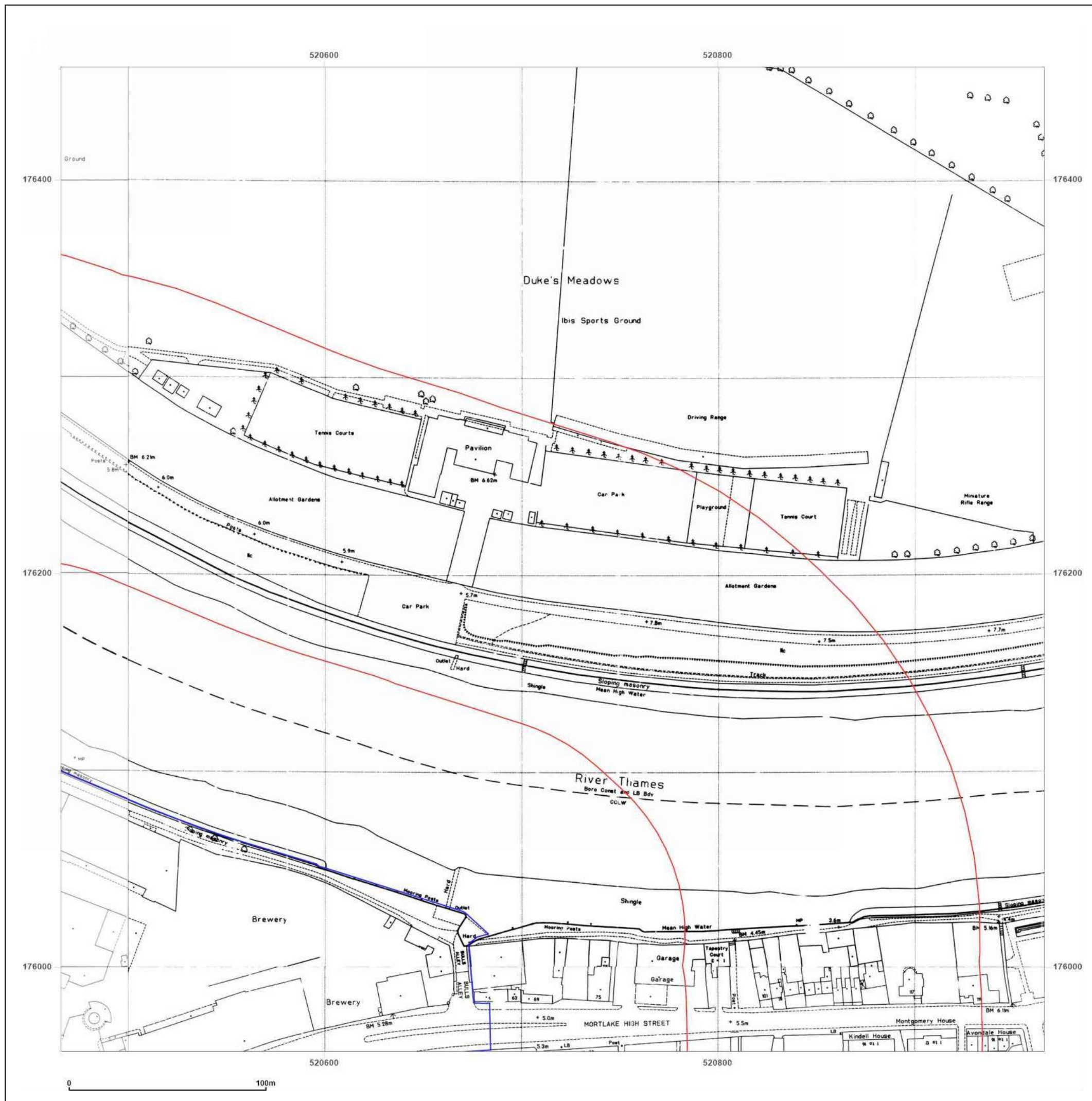
Produced by
 Groundsure Insights
 T: 08444 159000
 E: info@groundsure.com
 W: www.groundsure.com



© Crown copyright and database rights 2018 Ordnance Survey 100035207

Production date: 07 December 2021

Map legend available at:
www.groundsure.com/sites/default/files/groundsure_legend.pdf



Site Details:

THE STAG BREWERY, LOWER RICHMOND ROAD, MORTLAKE, LONDON, SW14 7ET

Client Ref: WIE18671_Stag_Brewery_POREQ113587
Report Ref: WTM1-8385347_1250_3_2
Grid Ref: 520716, 176207

Map Name: National Grid

Map date: 1991-1994

Scale: 1:1,250

Printed at: 1:2,000

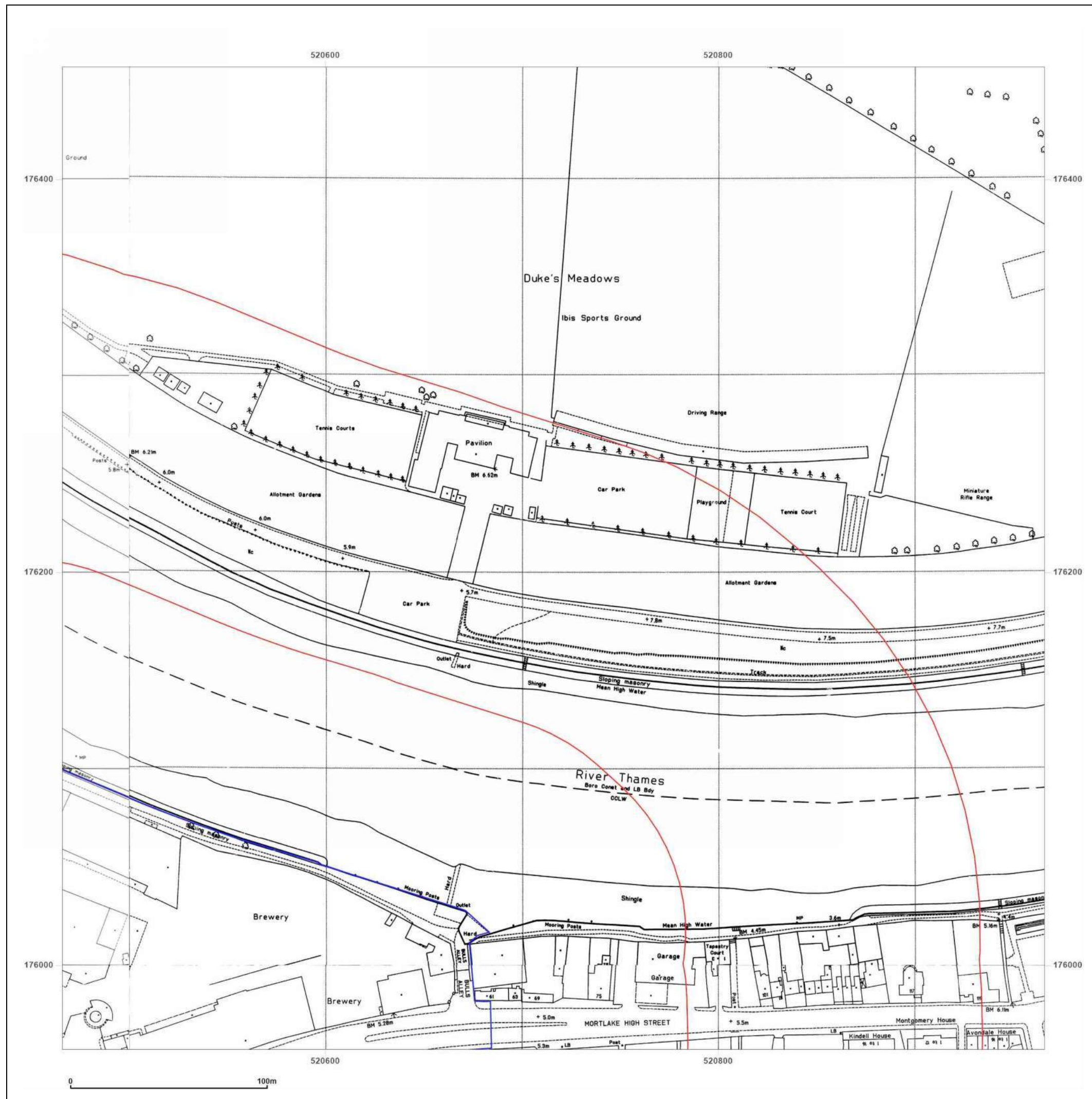


Surveyed 1991
 Revised 1991
 Edition N/A
 Copyright 1991
 Levelled N/A

Surveyed N/A
 Revised N/A
 Edition N/A
 Copyright 1993
 Levelled N/A

Surveyed N/A
 Revised N/A
 Edition N/A
 Copyright 1992
 Levelled N/A

Surveyed 1994
 Revised 1994
 Edition N/A
 Copyright 1994
 Levelled N/A



Produced by
 Groundsure Insights
 T: 08444 159000
 E: info@groundsure.com
 W: www.groundsure.com



© Crown copyright and database rights 2018 Ordnance Survey 100035207

Production date: 07 December 2021

Map legend available at:
www.groundsure.com/sites/default/files/groundsure_legend.pdf



Site Details:

THE STAG BREWERY, LOWER
RICHMOND ROAD, MORTLAKE,
LONDON, SW14 7ET

Client Ref: WIE18671_Stag_Brewery_POREQ113587
Report Ref: WTM1-8385347_1250_3_1
Grid Ref: 520716, 175707

Map Name: National Grid

Map date: 1951

Scale: 1:1,250

Printed at: 1:2,000



Surveyed 1951
Revised 1951
Edition N/A
Copyright N/A
Levelled 1932

Surveyed 1951
Revised 1951
Edition N/A
Copyright N/A
Levelled 1932

Surveyed 1951
Revised 1951
Edition N/A
Copyright N/A
Levelled 1932

Surveyed 1951
Revised 1951
Edition N/A
Copyright N/A
Levelled 1932



Produced by
Groundsure Insights
T: 08444 159000
E: info@groundsure.com
W: www.groundsure.com



© Crown copyright and database rights 2018 Ordnance Survey 100035207

Production date: 07 December 2021

Map legend available at:
www.groundsure.com/sites/default/files/groundsure_legend.pdf



Site Details:

THE STAG BREWERY, LOWER RICHMOND ROAD, MORTLAKE, LONDON, SW14 7ET

Client Ref: WIE18671_Stag_Brewery_POREQ113587
Report Ref: WTM1-8385347_1250_3_1
Grid Ref: 520716, 175707

Map Name: National Grid

Map date: 1952

Scale: 1:1,250

Printed at: 1:2,000



Surveyed 1951
 Revised N/A
 Edition 1952
 Copyright N/A
 Levelled 1932

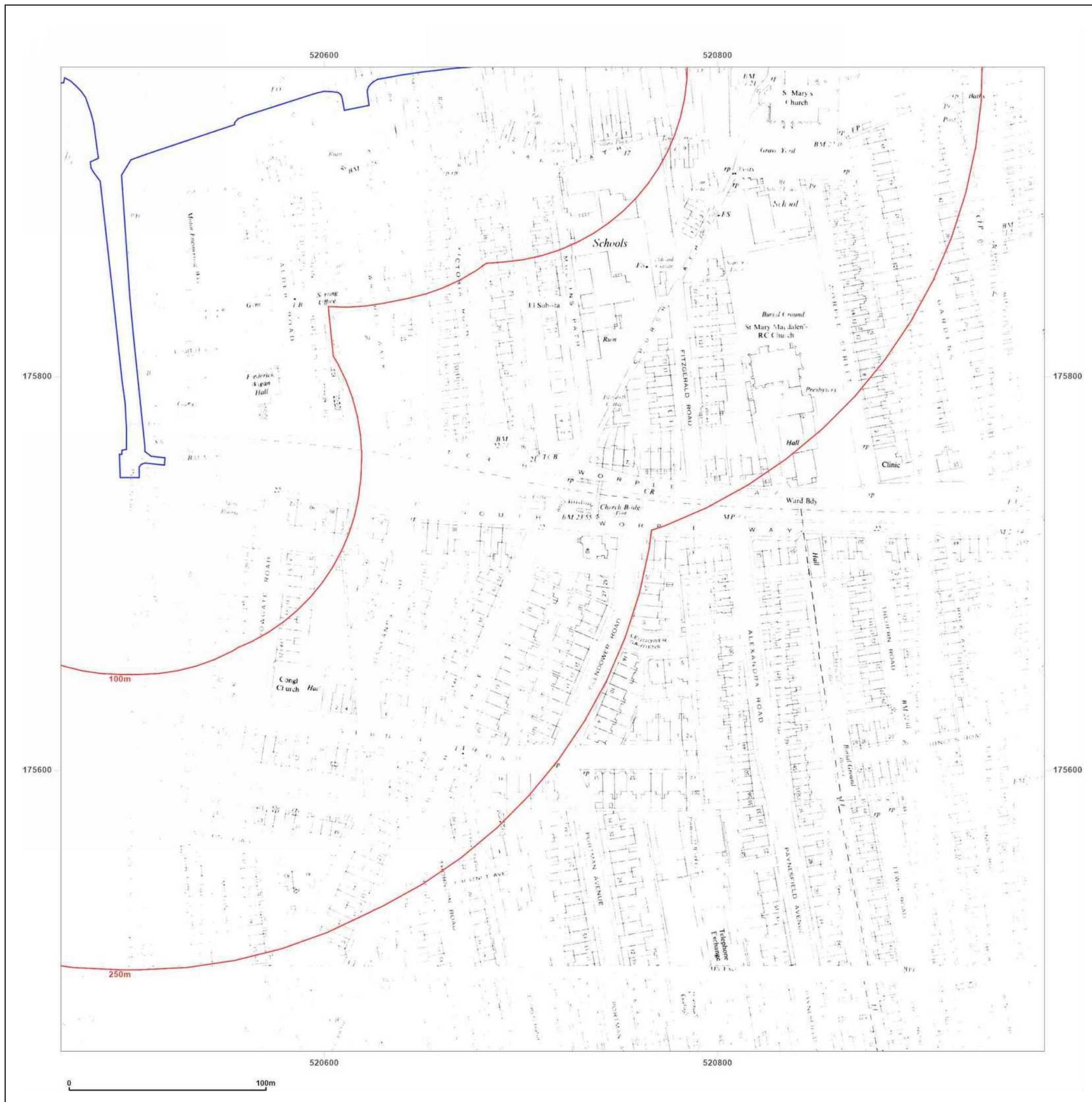
Surveyed 1951
 Revised N/A
 Edition 1952
 Copyright N/A
 Levelled 1932

Surveyed N/A
 Revised N/A
 Edition N/A
 Copyright N/A
 Levelled N/A

Surveyed N/A
 Revised N/A
 Edition N/A
 Copyright N/A
 Levelled N/A



Produced by
 Groundsure Insights
 T: 08444 159000
 E: info@groundsure.com
 W: www.groundsure.com





Site Details:

THE STAG BREWERY, LOWER
RICHMOND ROAD, MORTLAKE,
LONDON, SW14 7ET

Client Ref: WIE18671_Stag_Brewery_POREQ113587
Report Ref: WTM1-8385347_1250_3_1
Grid Ref: 520716, 175707

Map Name: National Grid

Map date: 1965-1968

Scale: 1:1,250

Printed at: 1:2,000



Surveyed 1951
Revised 1964
Edition N/A
Copyright 1965
Levelled 1954

Surveyed 1967
Revised 1967
Edition N/A
Copyright 1968
Levelled 1954

Surveyed 1951
Revised 1967
Edition N/A
Copyright 1968
Levelled 1954



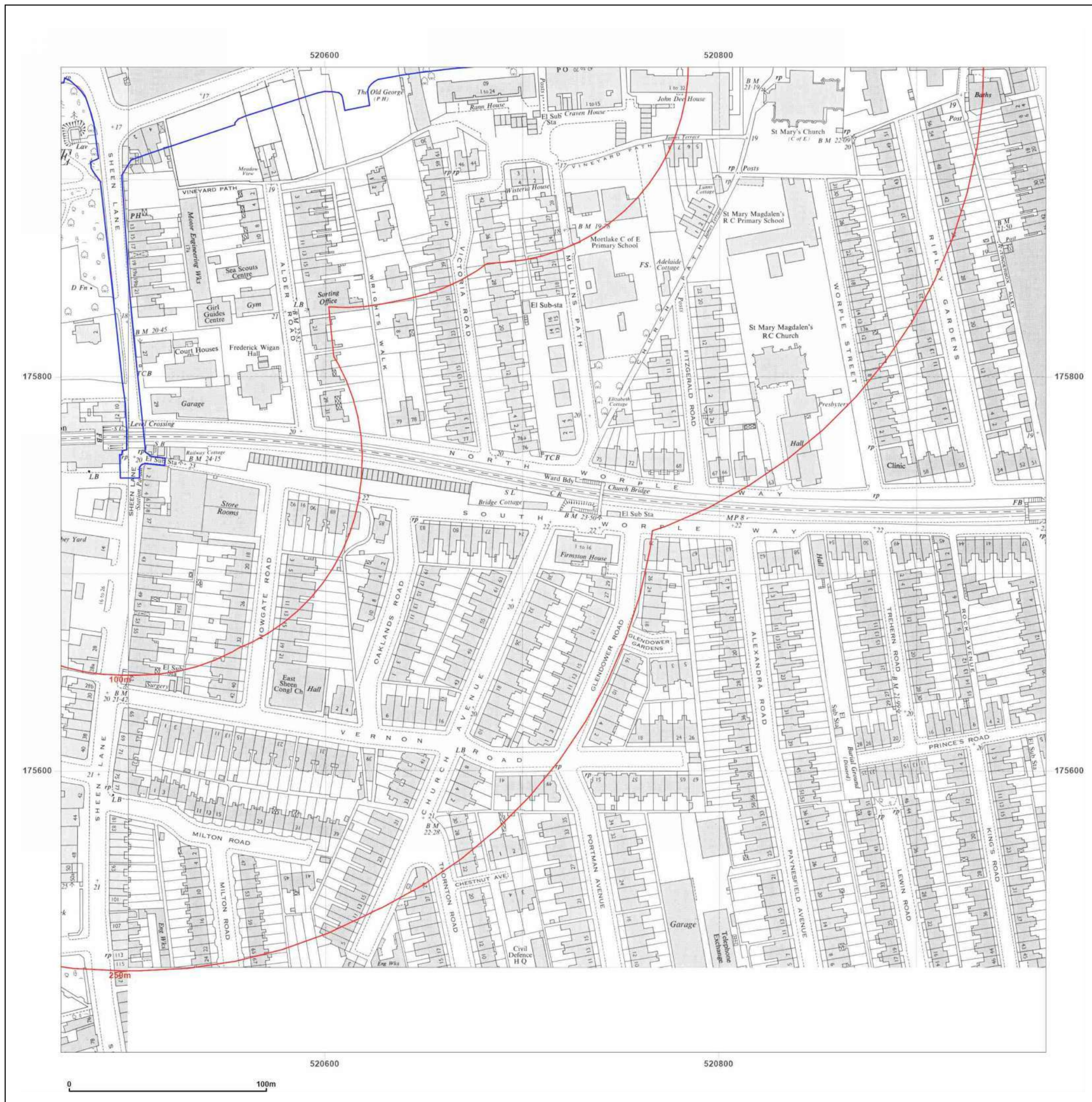
Produced by
Groundsure Insights
T: 08444 159000
E: info@groundsure.com
W: www.groundsure.com



© Crown copyright and database rights 2018 Ordnance Survey 100035207

Production date: 07 December 2021

Map legend available at:
www.groundsure.com/sites/default/files/groundsure_legend.pdf





Site Details:

THE STAG BREWERY, LOWER
RICHMOND ROAD, MORTLAKE,
LONDON, SW14 7ET

Client Ref: WIE18671_Stag_Brewery_POREQ113587
Report Ref: WTM1-8385347_1250_3_1
Grid Ref: 520716, 175707

Map Name: National Grid

Map date: 1982-1987

Scale: 1:1,250

Printed at: 1:2,000



Surveyed 1973
Revised 1987
Edition N/A
Copyright 1987
Levelled 1973

Surveyed 1973
Revised 1982
Edition N/A
Copyright 1982
Levelled 1973

Surveyed N/A
Revised N/A
Edition N/A
Copyright 1982
Levelled 1973



Produced by
Groundsure Insights
T: 08444 159000
E: info@groundsure.com
W: www.groundsure.com



© Crown copyright and database rights 2018 Ordnance Survey 100035207

Production date: 07 December 2021

Map legend available at:
www.groundsure.com/sites/default/files/groundsure_legend.pdf





Site Details:

THE STAG BREWERY, LOWER
RICHMOND ROAD, MORTLAKE,
LONDON, SW14 7ET

Client Ref: WIE18671_Stag_Brewery_POREQ113587
Report Ref: WTM1-8385347_1250_3_1
Grid Ref: 520716, 175707

Map Name: National Grid

Map date: 1991

Scale: 1:1,250

Printed at: 1:2,000



Surveyed N/A
Revised N/A
Edition N/A
Copyright 1991
Levelled N/A

Surveyed N/A
Revised N/A
Edition N/A
Copyright 1991
Levelled N/A

Surveyed N/A
Revised N/A
Edition N/A
Copyright 1991
Levelled N/A

Surveyed N/A
Revised N/A
Edition N/A
Copyright 1991
Levelled N/A



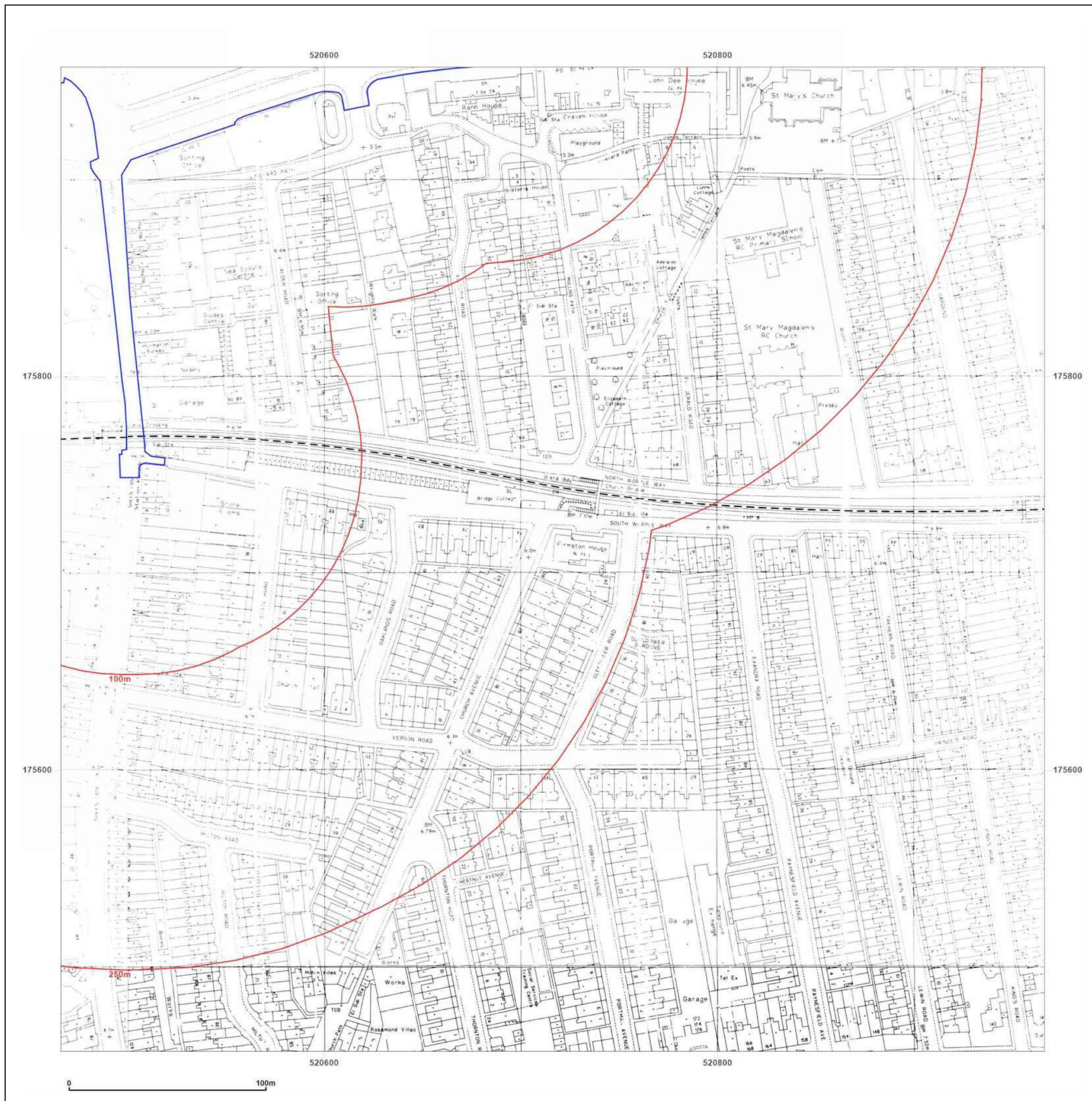
Produced by
Groundsure Insights
T: 08444 159000
E: info@groundsure.com
W: www.groundsure.com



© Crown copyright and database rights 2018 Ordnance Survey 100035207

Production date: 07 December 2021

Map legend available at:
www.groundsure.com/sites/default/files/groundsure_legend.pdf





Site Details:

THE STAG BREWERY, LOWER RICHMOND ROAD, MORTLAKE, LONDON, SW14 7ET

Client Ref: WIE18671_Stag_Brewery_POREQ113587
Report Ref: WTM1-8385347_1250_3_1
Grid Ref: 520716, 175707

Map Name: National Grid

Map date: 1991

Scale: 1:1,250

Printed at: 1:2,000



Surveyed 1991
Revised 1991
Edition N/A
Copyright 1991
Levelled N/A

Surveyed 1991
Revised 1991
Edition N/A
Copyright 1991
Levelled N/A

Surveyed 1991
Revised 1991
Edition N/A
Copyright 1991
Levelled N/A

Surveyed 1991
Revised 1991
Edition N/A
Copyright 1991
Levelled N/A



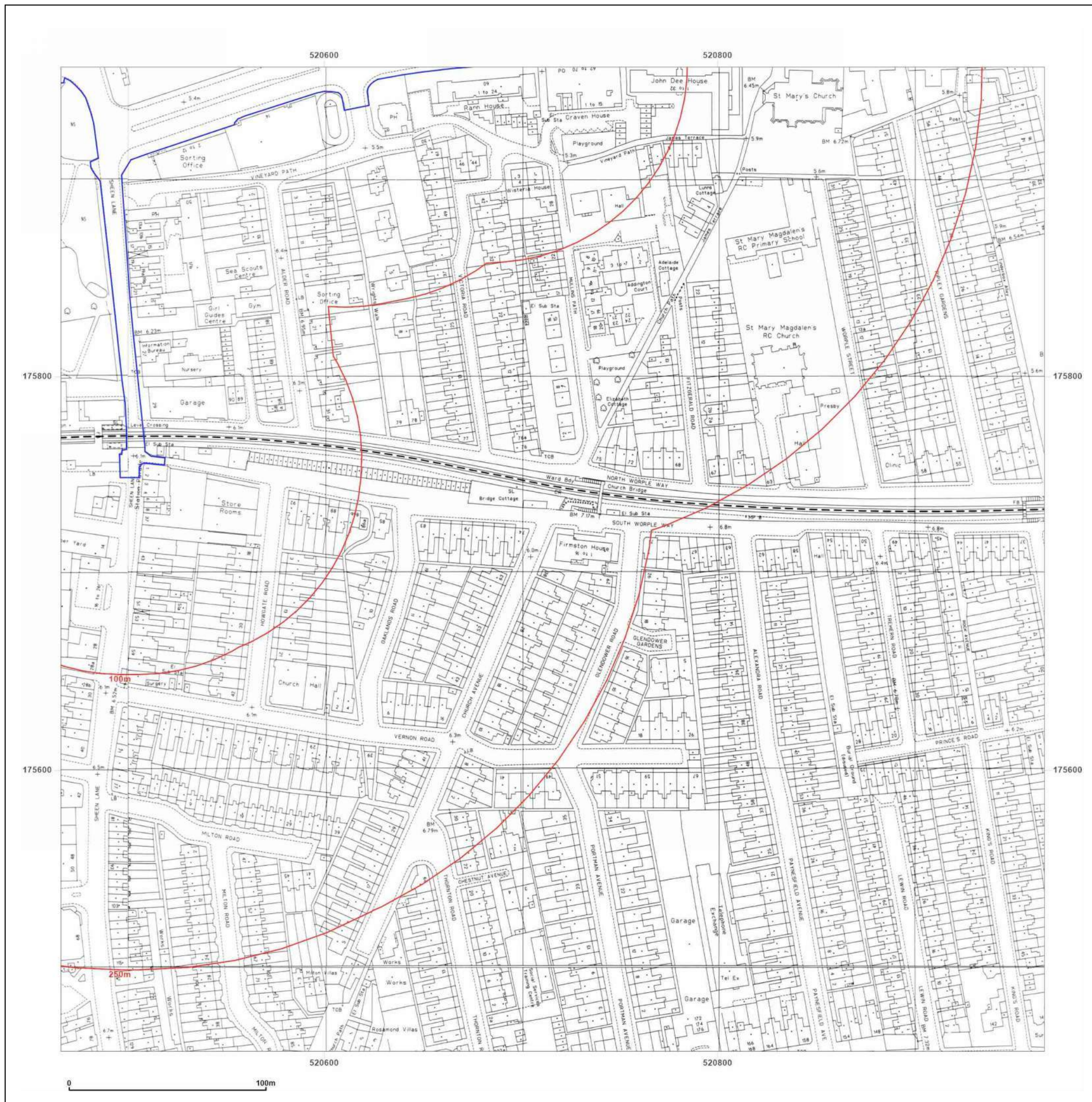
Produced by
Groundsure Insights
T: 08444 159000
E: info@groundsure.com
W: www.groundsure.com



© Crown copyright and database rights 2018 Ordnance Survey 100035207

Production date: 07 December 2021

Map legend available at:
www.groundsure.com/sites/default/files/groundsure_legend.pdf





Site Details:

THE STAG BREWERY, LOWER RICHMOND ROAD, MORTLAKE, LONDON, SW14 7ET

Client Ref: WIE18671_Stag_Brewery_POREQ113587
Report Ref: WTM1-8385347_1250_3_1
Grid Ref: 520716, 175707

Map Name: National Grid

Map date: 1992-1994

Scale: 1:1,250

Printed at: 1:2,000



Surveyed N/A
Revised N/A
Edition N/A
Copyright 1992
Levelled N/A

Surveyed N/A
Revised N/A
Edition N/A
Copyright 1994
Levelled N/A



Produced by
Groundsure Insights
T: 08444 159000
E: info@groundsure.com
W: www.groundsure.com



© Crown copyright and database rights 2018 Ordnance Survey 100035207

Production date: 07 December 2021

Map legend available at:
www.groundsure.com/sites/default/files/groundsure_legend.pdf





Site Details:

THE STAG BREWERY, LOWER RICHMOND ROAD, MORTLAKE, LONDON, SW14 7ET

Client Ref: WIE18671_Stag_Brewery_POREQ113587
Report Ref: WTM1-8385347_1250_3_1
Grid Ref: 520716, 175707

Map Name: National Grid

Map date: 1992-1994

Scale: 1:1,250

Printed at: 1:2,000



Surveyed 1992
Revised 1992
Edition N/A
Copyright 1992
Levelled N/A

Surveyed 1994
Revised 1994
Edition N/A
Copyright 1994
Levelled N/A



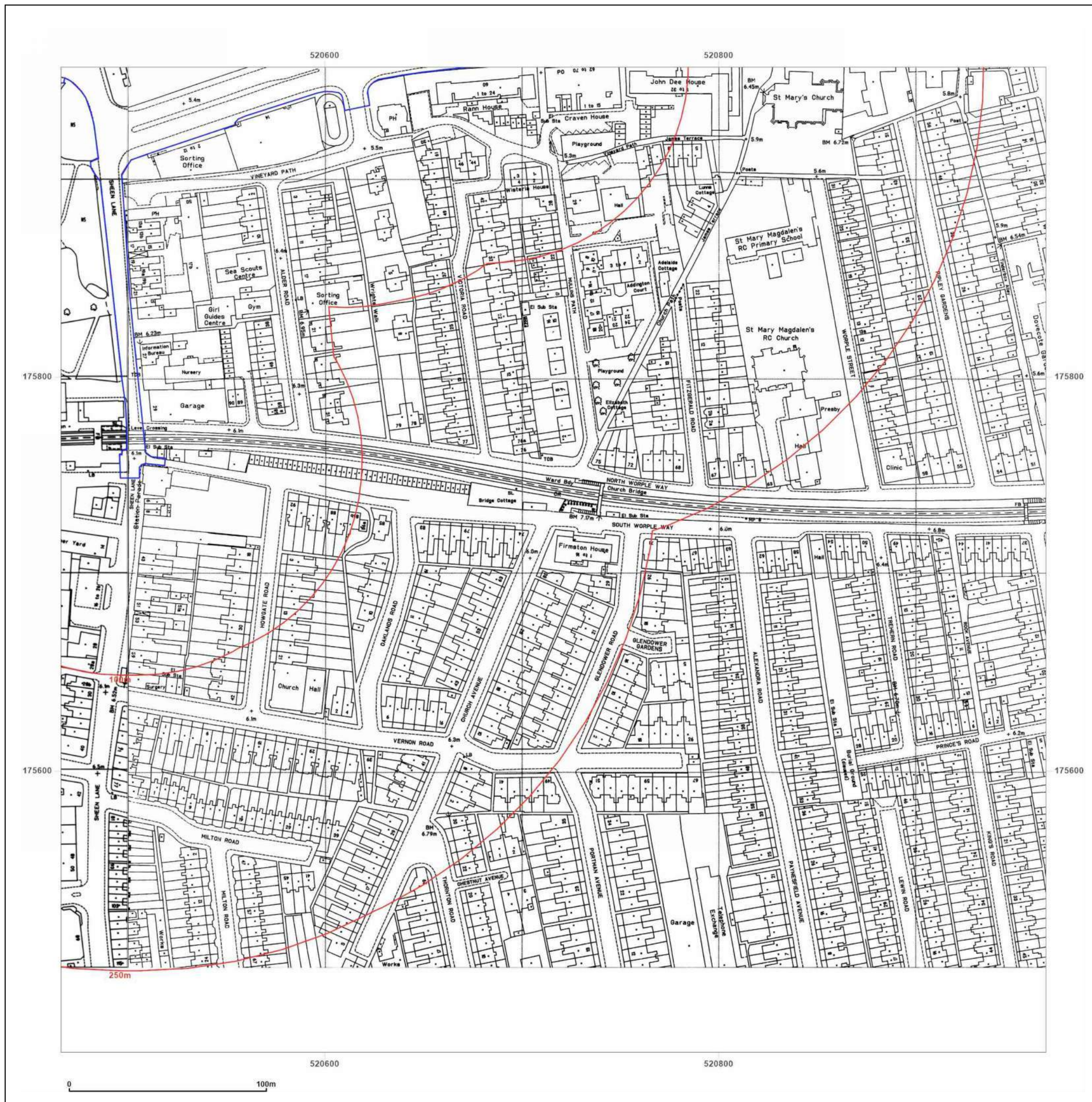
Produced by
Groundsure Insights
T: 08444 159000
E: info@groundsure.com
W: www.groundsure.com



© Crown copyright and database rights 2018 Ordnance Survey 100035207

Production date: 07 December 2021

Map legend available at:
www.groundsure.com/sites/default/files/groundsure_legend.pdf



Site Details:

THE STAG BREWERY, LOWER
RICHMOND ROAD, MORTLAKE,
LONDON, SW14 7ET

Client Ref: WIE18671_Stag_Brewery_POREQ113587
Report Ref: WTM1-8385347_1250_2_2
Grid Ref: 520216, 176207

Map Name: National Grid

Map date: 1951

Scale: 1:1,250

Printed at: 1:2,000



Surveyed 1951
Revised 1951
Edition N/A
Copyright N/A
Levelled N/A

Surveyed 1951
Revised 1951
Edition N/A
Copyright N/A
Levelled 1932



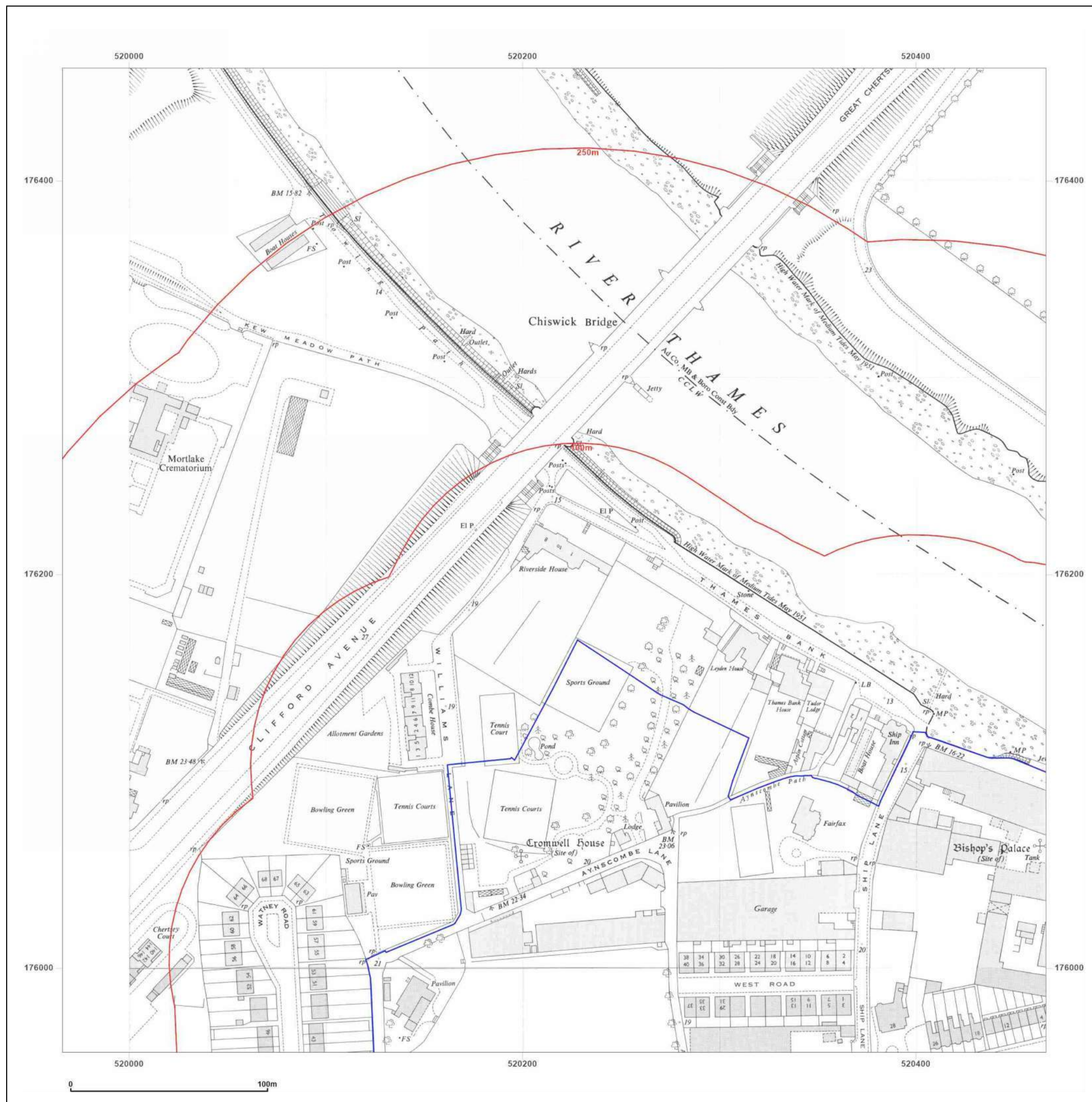
Produced by
Groundsure Insights
T: 08444 159000
E: info@groundsure.com
W: www.groundsure.com



© Crown copyright and database rights 2018 Ordnance Survey 100035207

Production date: 07 December 2021

Map legend available at:
www.groundsure.com/sites/default/files/groundsure_legend.pdf



Site Details:

THE STAG BREWERY, LOWER
RICHMOND ROAD, MORTLAKE,
LONDON, SW14 7ET

Client Ref: WIE18671_Stag_Brewery_POREQ113587
Report Ref: WTM1-8385347_1250_2_2
Grid Ref: 520216, 176207

Map Name: National Grid

Map date: 1952

Scale: 1:1,250

Printed at: 1:2,000



<p>Surveyed N/A Revised N/A Edition N/A Copyright N/A Levelled N/A</p>
<p>Surveyed 1951 Revised N/A Edition 1952 Copyright N/A Levelled 1932</p>



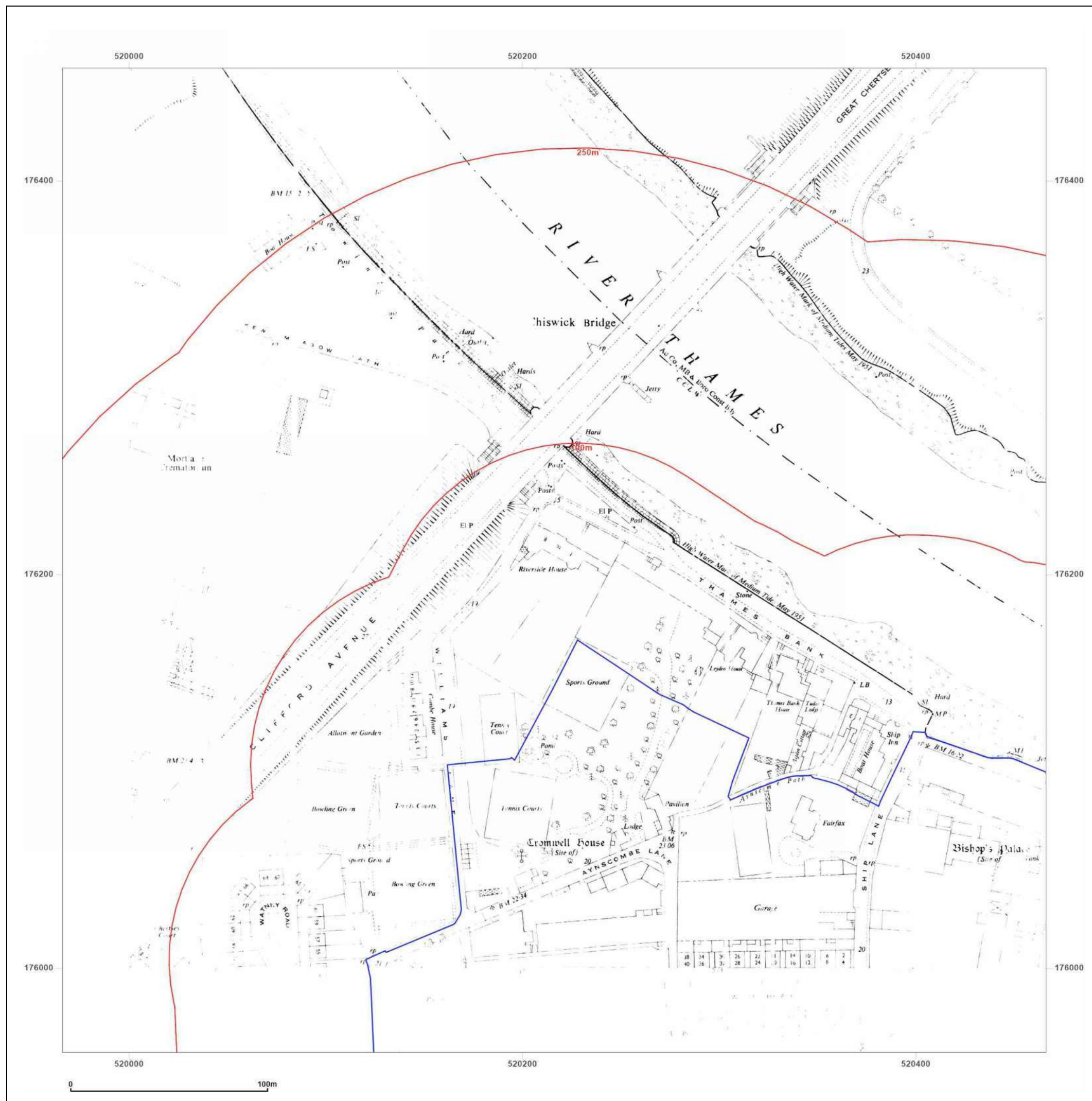
Produced by
Groundsure Insights
T: 08444 159000
E: info@groundsure.com
W: www.groundsure.com



© Crown copyright and database rights 2018 Ordnance Survey 100035207

Production date: 07 December 2021

Map legend available at:
www.groundsure.com/sites/default/files/groundsure_legend.pdf





Site Details:

THE STAG BREWERY, LOWER RICHMOND ROAD, MORTLAKE, LONDON, SW14 7ET

Client Ref: WIE18671_Stag_Brewery_POREQ113587
Report Ref: WTM1-8385347_1250_2_2
Grid Ref: 520216, 176207

Map Name: National Grid

Map date: 1961

Scale: 1:1,250

Printed at: 1:2,000



Surveyed N/A
Revised N/A
Edition N/A
Copyright N/A
Levelled N/A



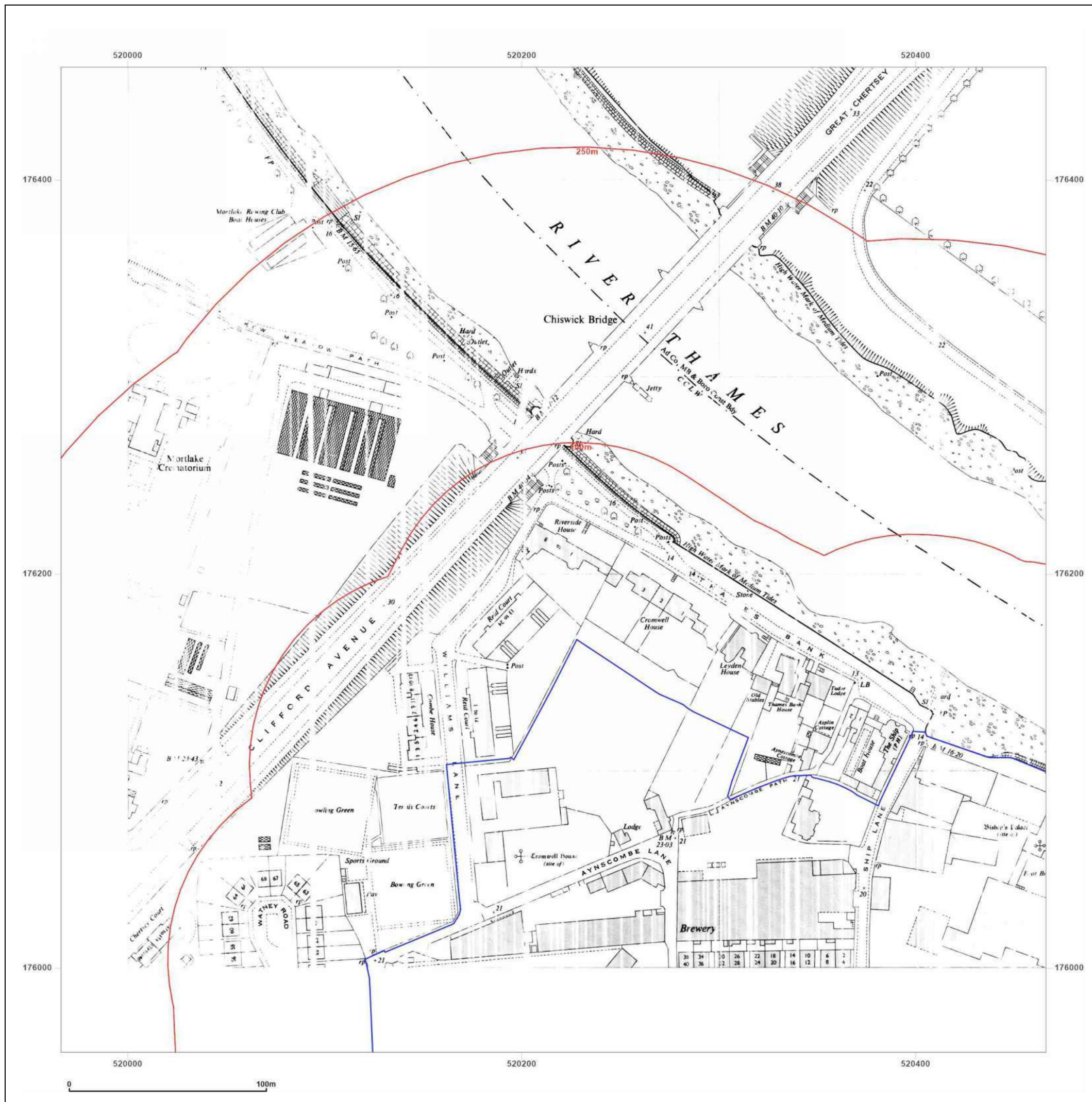
Produced by
Groundsure Insights
T: 08444 159000
E: info@groundsure.com
W: www.groundsure.com



© Crown copyright and database rights 2018 Ordnance Survey 100035207

Production date: 07 December 2021

Map legend available at:
www.groundsure.com/sites/default/files/groundsure_legend.pdf





Site Details:

THE STAG BREWERY, LOWER
RICHMOND ROAD, MORTLAKE,
LONDON, SW14 7ET

Client Ref: WIE18671_Stag_Brewery_POREQ113587
Report Ref: WTM1-8385347_1250_2_2
Grid Ref: 520216, 176207

Map Name: National Grid

Map date: 1960-1965

Scale: 1:1,250

Printed at: 1:2,000



Surveyed 1959
Revised 1959
Edition N/A
Copyright 1960
Levelled 1954

Surveyed 1951
Revised 1960
Edition N/A
Copyright N/A
Levelled N/A

Surveyed 1959
Revised 1959
Edition N/A
Copyright 1960
Levelled 1954

Surveyed 1951
Revised 1964
Edition N/A
Copyright 1965
Levelled 1954



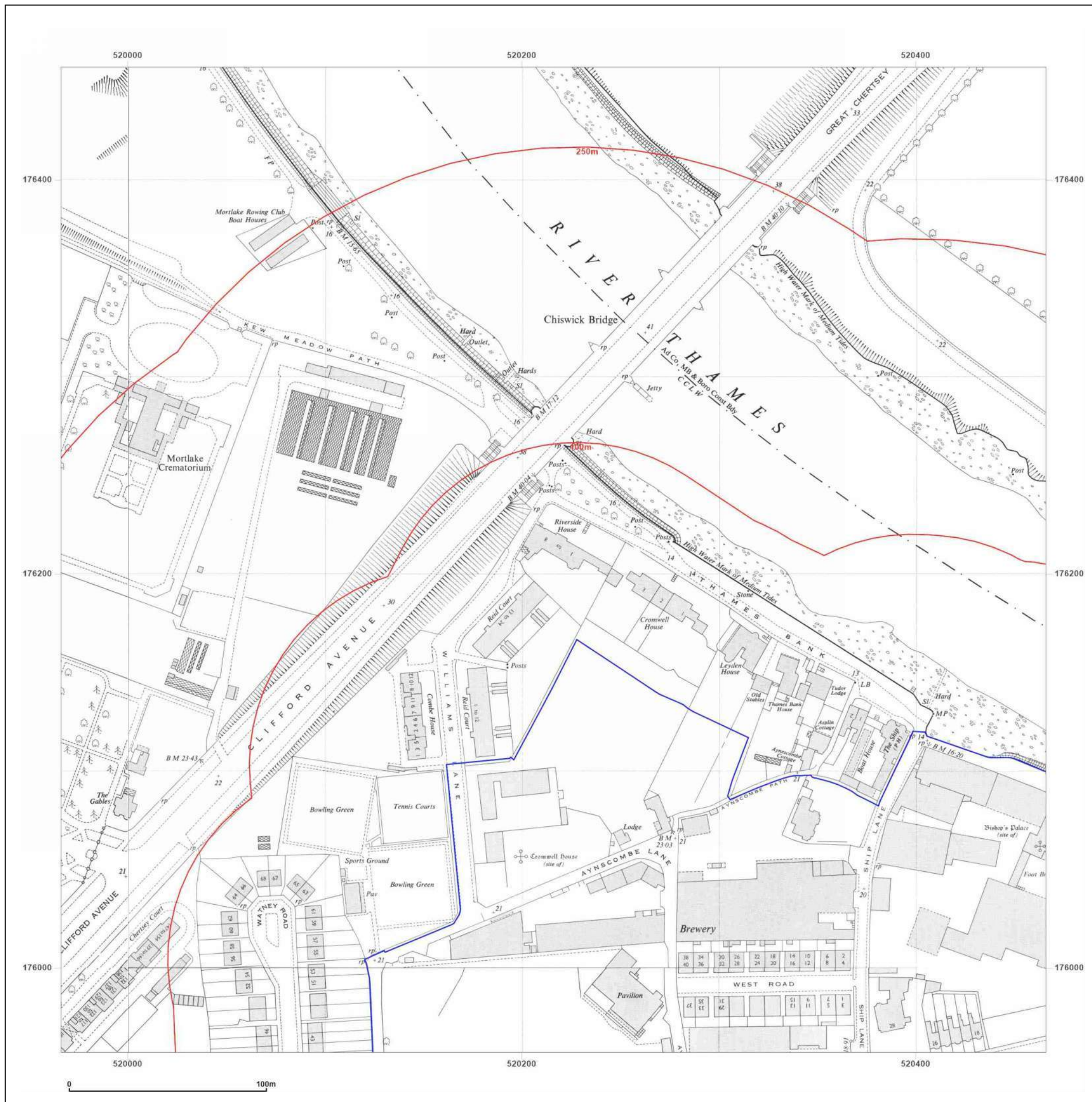
Produced by
Groundsure Insights
T: 08444 159000
E: info@groundsure.com
W: www.groundsure.com



© Crown copyright and database rights 2018 Ordnance Survey 100035207

Production date: 07 December 2021

Map legend available at:
www.groundsure.com/sites/default/files/groundsure_legend.pdf





Site Details:

THE STAG BREWERY, LOWER RICHMOND ROAD, MORTLAKE, LONDON, SW14 7ET

Client Ref: WIE18671_Stag_Brewery_POREQ113587
Report Ref: WTM1-8385347_1250_2_2
Grid Ref: 520216, 176207

Map Name: National Grid

Map date: 1974-1976

Scale: 1:1,250

Printed at: 1:2,000



Surveyed 1951
Revised 1976
Edition N/A
Copyright N/A
Levelled N/A

Surveyed N/A
Revised N/A
Edition N/A
Copyright N/A
Levelled N/A



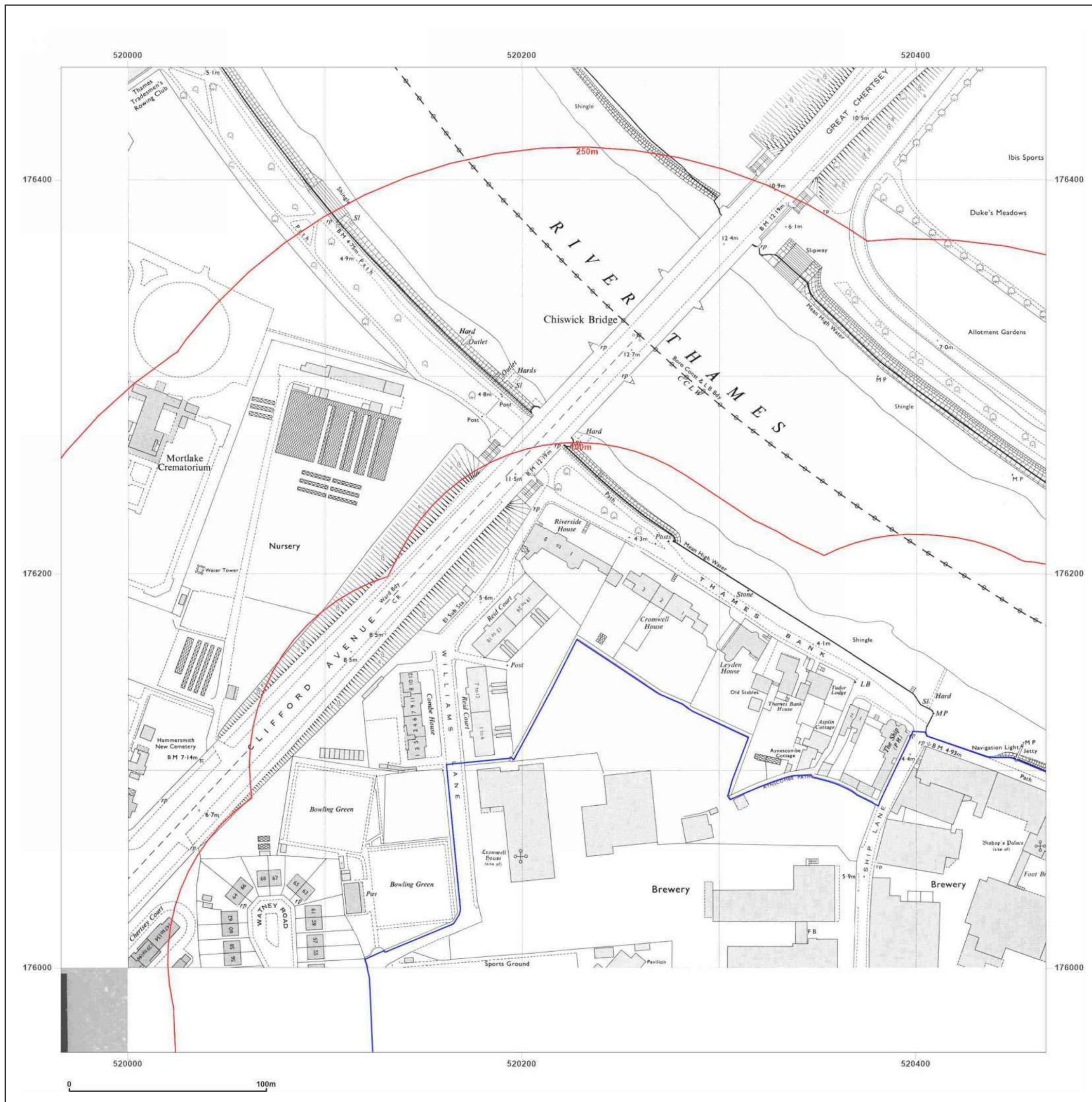
Produced by
Groundsure Insights
T: 08444 159000
E: info@groundsure.com
W: www.groundsure.com



© Crown copyright and database rights 2018 Ordnance Survey 100035207

Production date: 07 December 2021

Map legend available at:
www.groundsure.com/sites/default/files/groundsure_legend.pdf





Site Details:

THE STAG BREWERY, LOWER
RICHMOND ROAD, MORTLAKE,
LONDON, SW14 7ET

Client Ref: WIE18671_Stag_Brewery_POREQ113587
Report Ref: WTM1-8385347_1250_2_2
Grid Ref: 520216, 176207

Map Name: National Grid

Map date: 1977

Scale: 1:1,250

Printed at: 1:2,000



Surveyed N/A
Revised N/A
Edition N/A
Copyright N/A
Levelled N/A



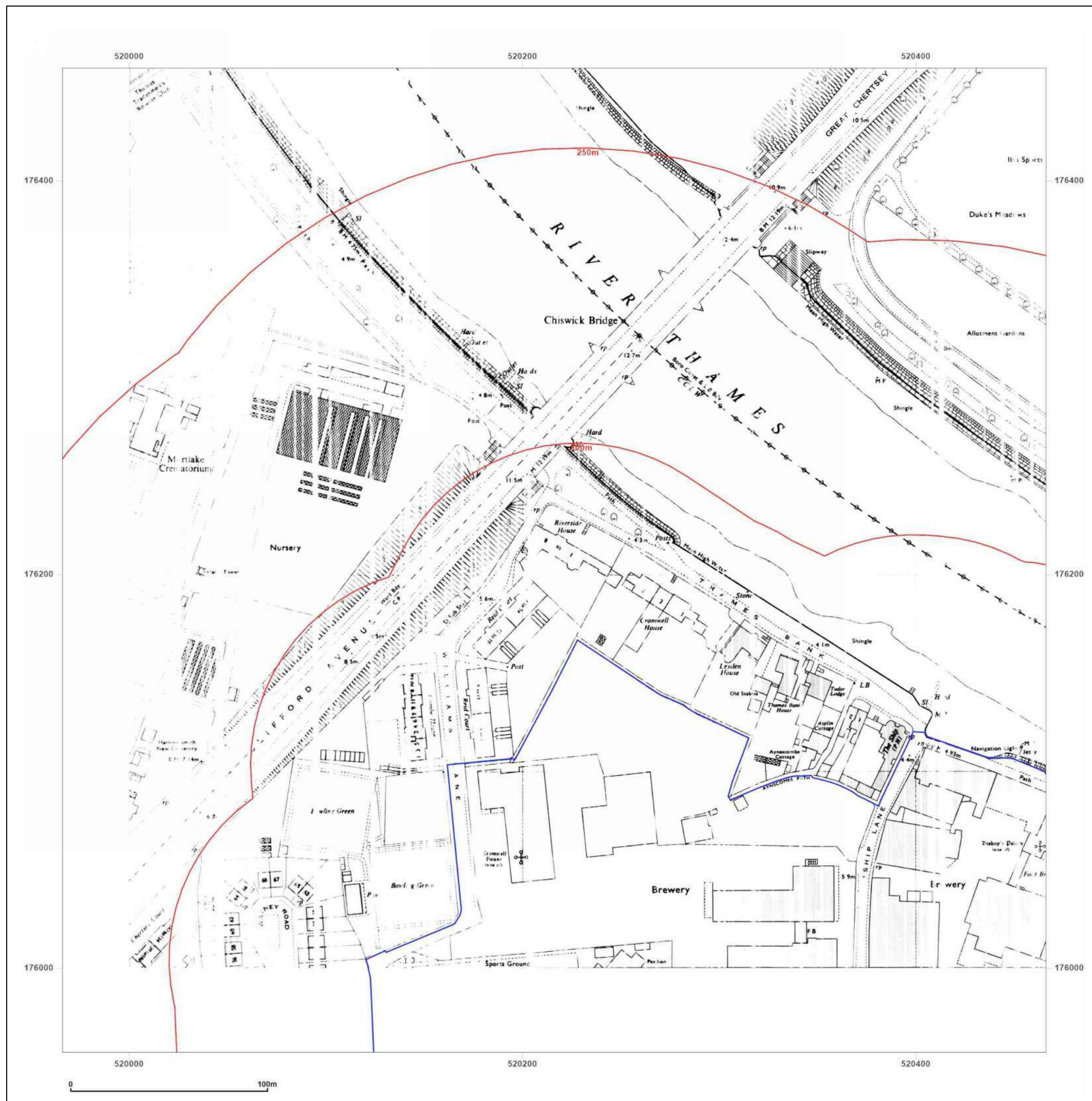
Produced by
Groundsure Insights
T: 08444 159000
E: info@groundsure.com
W: www.groundsure.com



© Crown copyright and database rights 2018 Ordnance Survey 100035207

Production date: 07 December 2021

Map legend available at:
www.groundsure.com/sites/default/files/groundsure_legend.pdf



Site Details:

THE STAG BREWERY, LOWER RICHMOND ROAD, MORTLAKE, LONDON, SW14 7ET

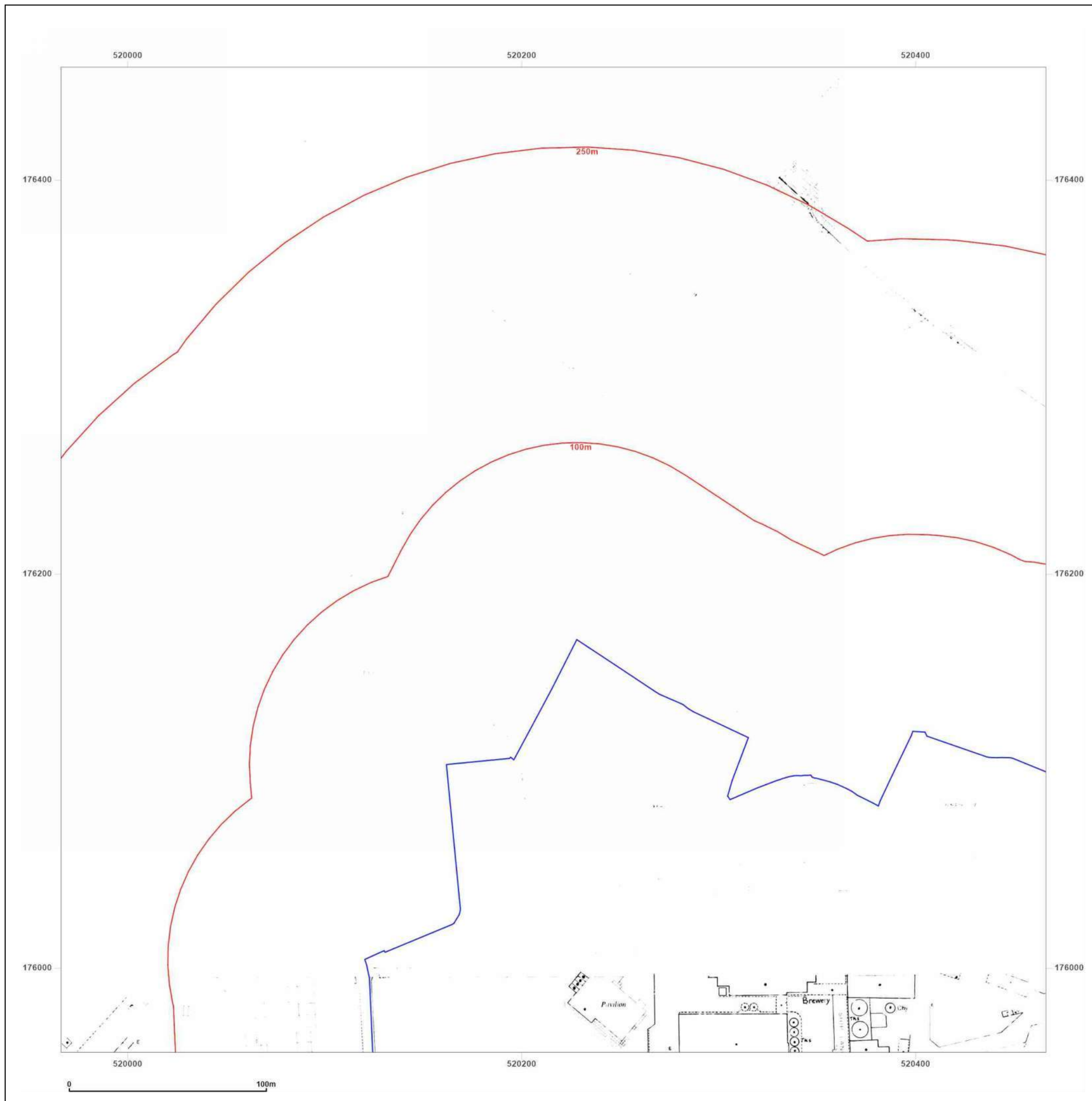
Client Ref: WIE18671_Stag_Brewery_POREQ113587
Report Ref: WTM1-8385347_1250_2_2
Grid Ref: 520216, 176207

Map Name: National Grid

Map date: 1974-1978

Scale: 1:1,250

Printed at: 1:2,000



Surveyed N/A	Surveyed N/A
Revised N/A	Revised N/A
Edition N/A	Edition N/A
Copyright N/A	Copyright 1978
Levelled N/A	Levelled N/A

Surveyed N/A
 Revised N/A
 Edition N/A
 Copyright N/A
 Levelled N/A

Surveyed N/A
 Revised N/A
 Edition N/A
 Copyright 1978
 Levelled N/A



Produced by
 Groundsure Insights
 T: 08444 159000
 E: info@groundsure.com
 W: www.groundsure.com

© Crown copyright and database rights 2018 Ordnance Survey 100035207

Production date: 07 December 2021

Map legend available at:
www.groundsure.com/sites/default/files/groundsure_legend.pdf



Site Details:

THE STAG BREWERY, LOWER
RICHMOND ROAD, MORTLAKE,
LONDON, SW14 7ET

Client Ref: WIE18671_Stag_Brewery_POREQ113587
Report Ref: WTM1-8385347_1250_2_2
Grid Ref: 520216, 176207

Map Name: National Grid

Map date: 1991

Scale: 1:1,250

Printed at: 1:2,000



Surveyed 1991
Revised 1991
Edition N/A
Copyright 1991
Levelled N/A

Surveyed 1991
Revised 1991
Edition N/A
Copyright 1991
Levelled N/A



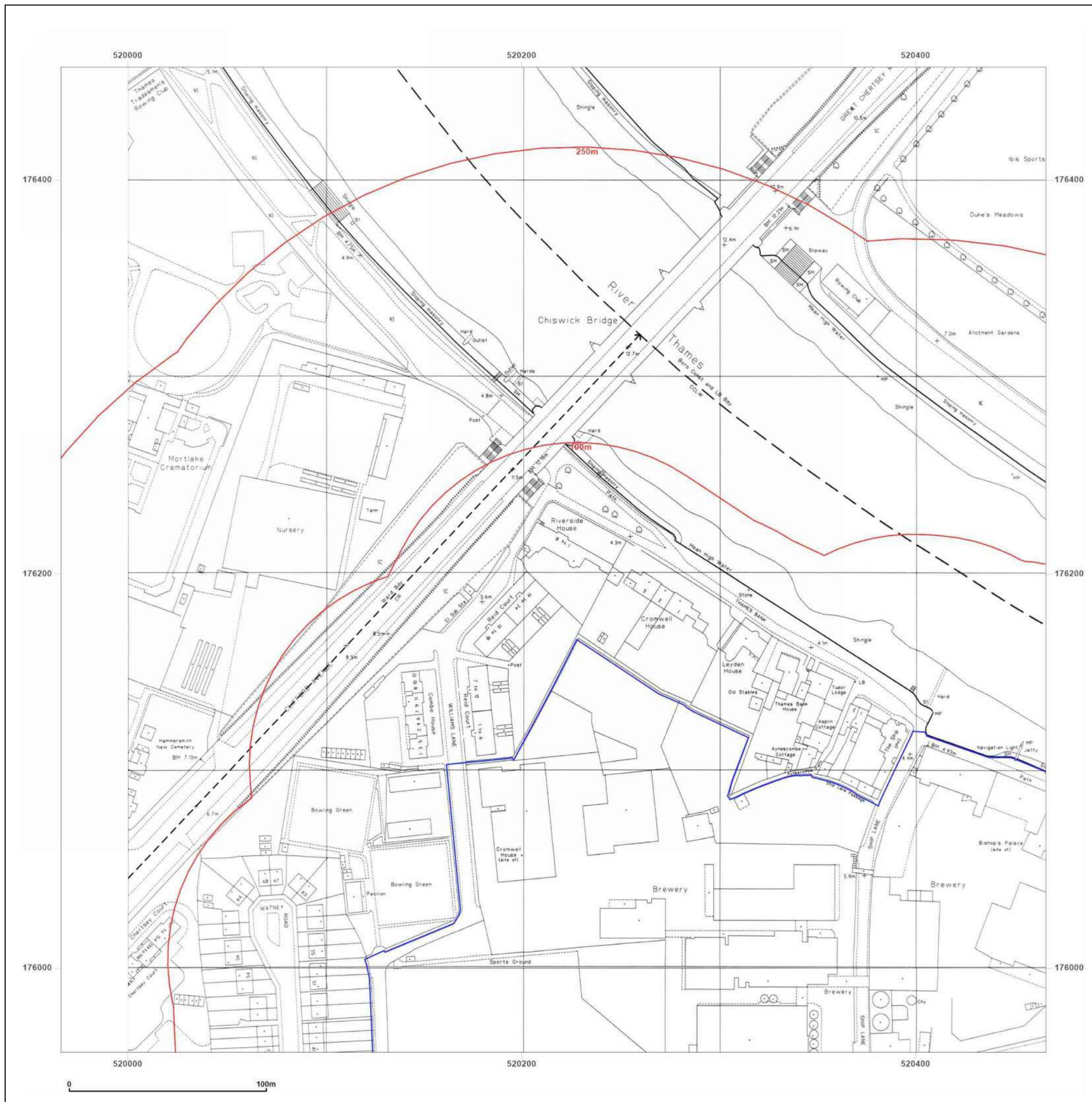
Produced by
Groundsure Insights
T: 08444 159000
E: info@groundsure.com
W: www.groundsure.com



© Crown copyright and database rights 2018 Ordnance Survey 100035207

Production date: 07 December 2021

Map legend available at:
www.groundsure.com/sites/default/files/groundsure_legend.pdf





Site Details:

THE STAG BREWERY, LOWER RICHMOND ROAD, MORTLAKE, LONDON, SW14 7ET

Client Ref: WIE18671_Stag_Brewery_POREQ113587
Report Ref: WTM1-8385347_1250_2_2
Grid Ref: 520216, 176207

Map Name: National Grid

Map date: 1987-1991

Scale: 1:1,250

Printed at: 1:2,000



Surveyed N/A
Revised N/A
Edition N/A
Copyright 1991
Levelled N/A

Surveyed N/A
Revised N/A
Edition N/A
Copyright 1991
Levelled N/A

Surveyed N/A
Revised N/A
Edition N/A
Copyright 1988
Levelled 1972

Surveyed 1973
Revised 1987
Edition N/A
Copyright 1987
Levelled 1973



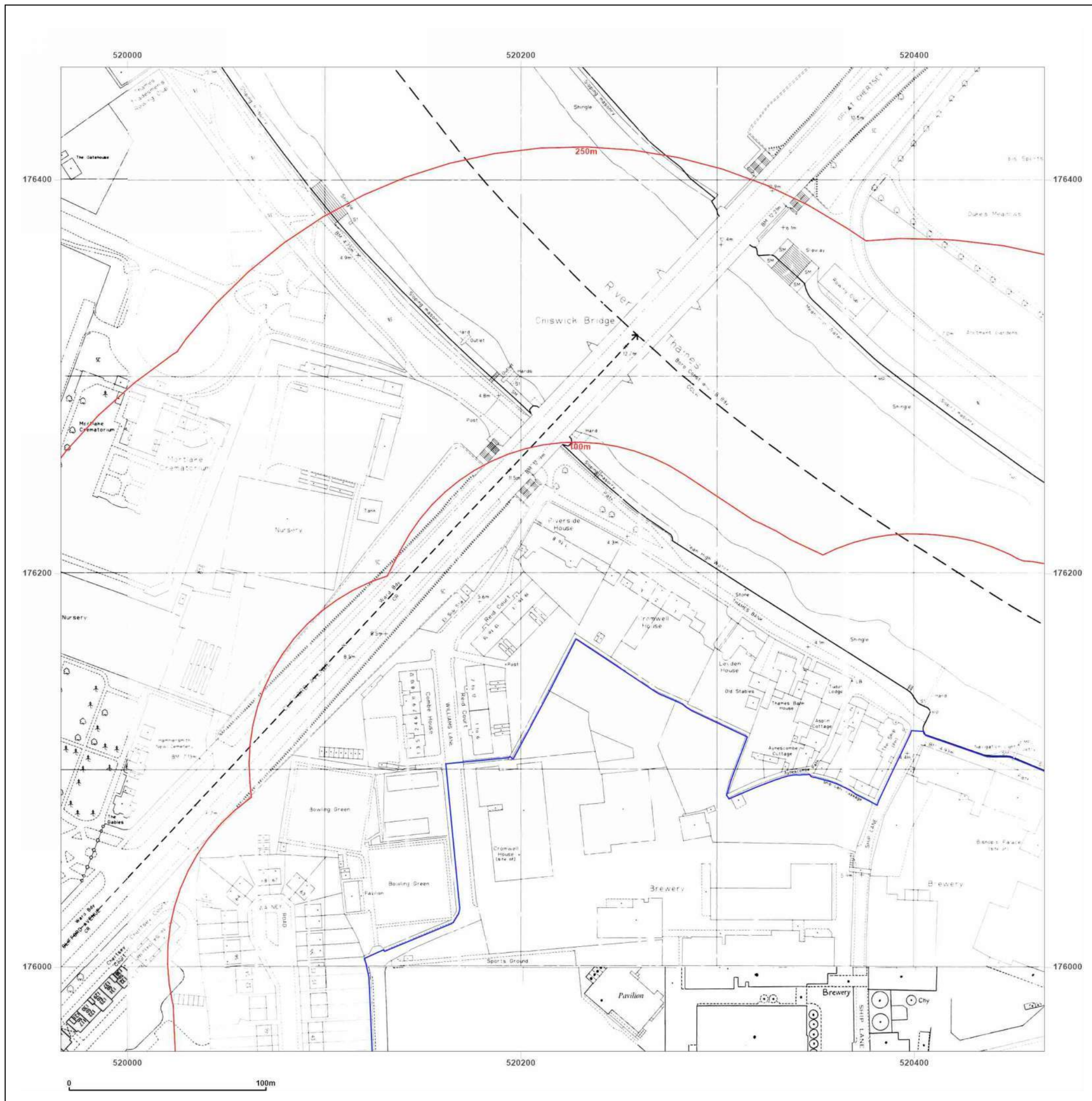
Produced by
Groundsure Insights
T: 08444 159000
E: info@groundsure.com
W: www.groundsure.com



© Crown copyright and database rights 2018 Ordnance Survey 100035207

Production date: 07 December 2021

Map legend available at:
www.groundsure.com/sites/default/files/groundsure_legend.pdf





Site Details:

THE STAG BREWERY, LOWER RICHMOND ROAD, MORTLAKE, LONDON, SW14 7ET

Client Ref: WIE18671_Stag_Brewery_POREQ113587
Report Ref: WTM1-8385347_1250_2_2
Grid Ref: 520216, 176207

Map Name: National Grid

Map date: 1991

Scale: 1:1,250

Printed at: 1:2,000



Surveyed N/A
Revised N/A
Edition N/A
Copyright 1991
Levelled N/A

Surveyed N/A
Revised N/A
Edition N/A
Copyright N/A
Levelled N/A

Surveyed N/A
Revised N/A
Edition N/A
Copyright 1991
Levelled N/A



Produced by
Groundsure Insights
T: 08444 159000
E: info@groundsure.com
W: www.groundsure.com



© Crown copyright and database rights 2018 Ordnance Survey 100035207

Production date: 07 December 2021

Map legend available at:
www.groundsure.com/sites/default/files/groundsure_legend.pdf

