

Project Details

WIE18761-101: Stag Brewery, Mortlake

Figure Title

Figure 6.1: Construction Programme

Figure Ref

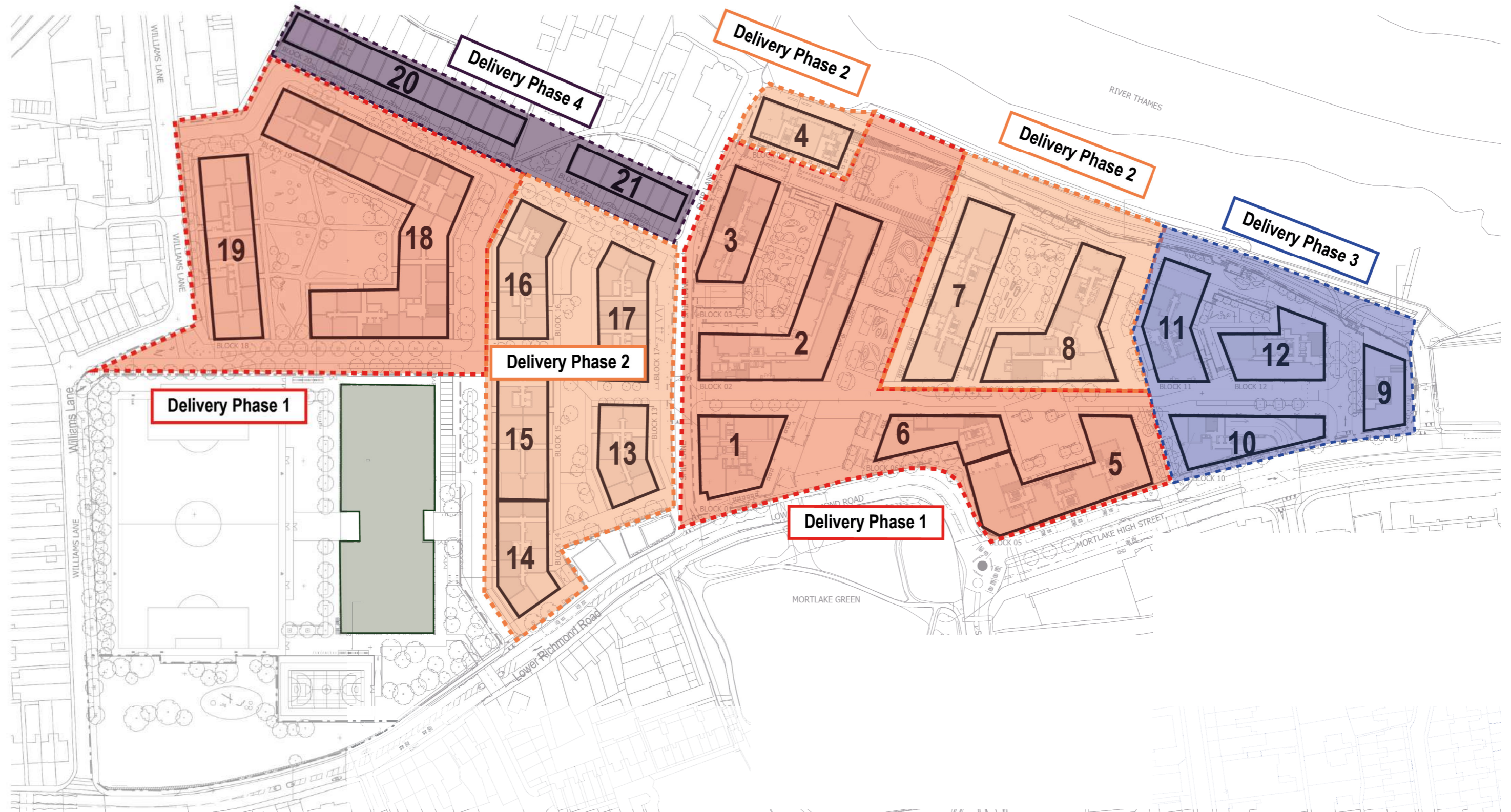
WIE18761-101_GR_ES_6.1A

Date

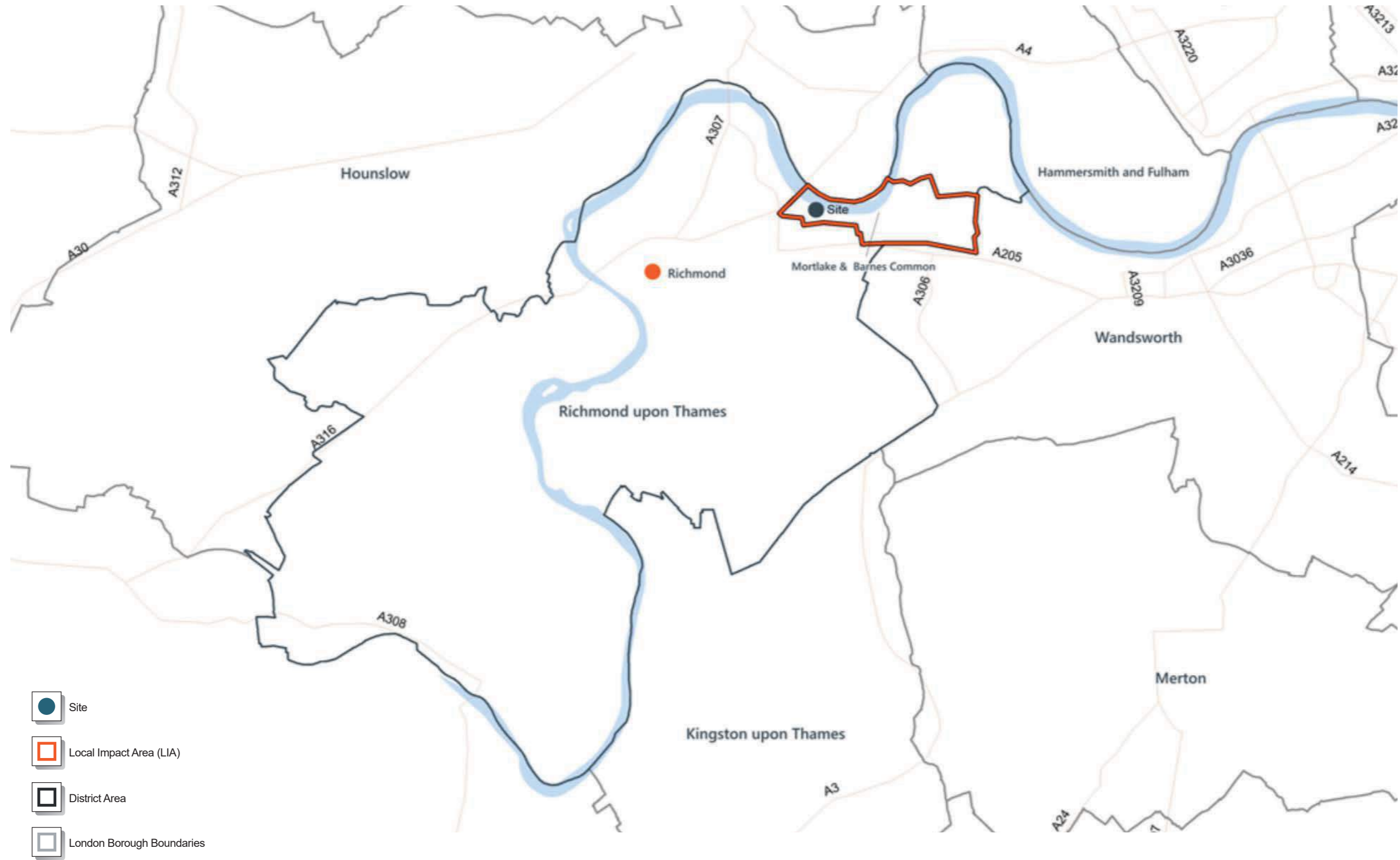
2022

File Location

\\s-incs\wie\projects\wie18761\100\graphics\issued figures



| | |
|-----------------|--|
| Project Details | WIE18761-101: Stag Brewery, Mortlake |
| Figure Title | Figure 6.2: Overall Phasing Plan |
| Figure Ref | WIE18761-101_GR_ES_6.2A |
| Date | 2022 |
| File Location | \\s-incs\wie\projects\wie18761\100\graphics\es\issued figures |
| | www.watermangroup.com |



| | |
|-----------------|--|
| Project Details | WIE18761-101: Stag Brewery, Mortlake |
| Figure Title | Figure 7.1: 'Areas' for the Purpose of the Socio-economic Assessment |
| Figure Ref | WIE18761-101_GR_ES_7.1A |
| Date | 2022 |
| File Location | \\s-incs\wiel\projects\wie18761\100\graphics\es\issued figures |
| | www.watermangroup.com |



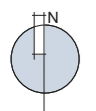
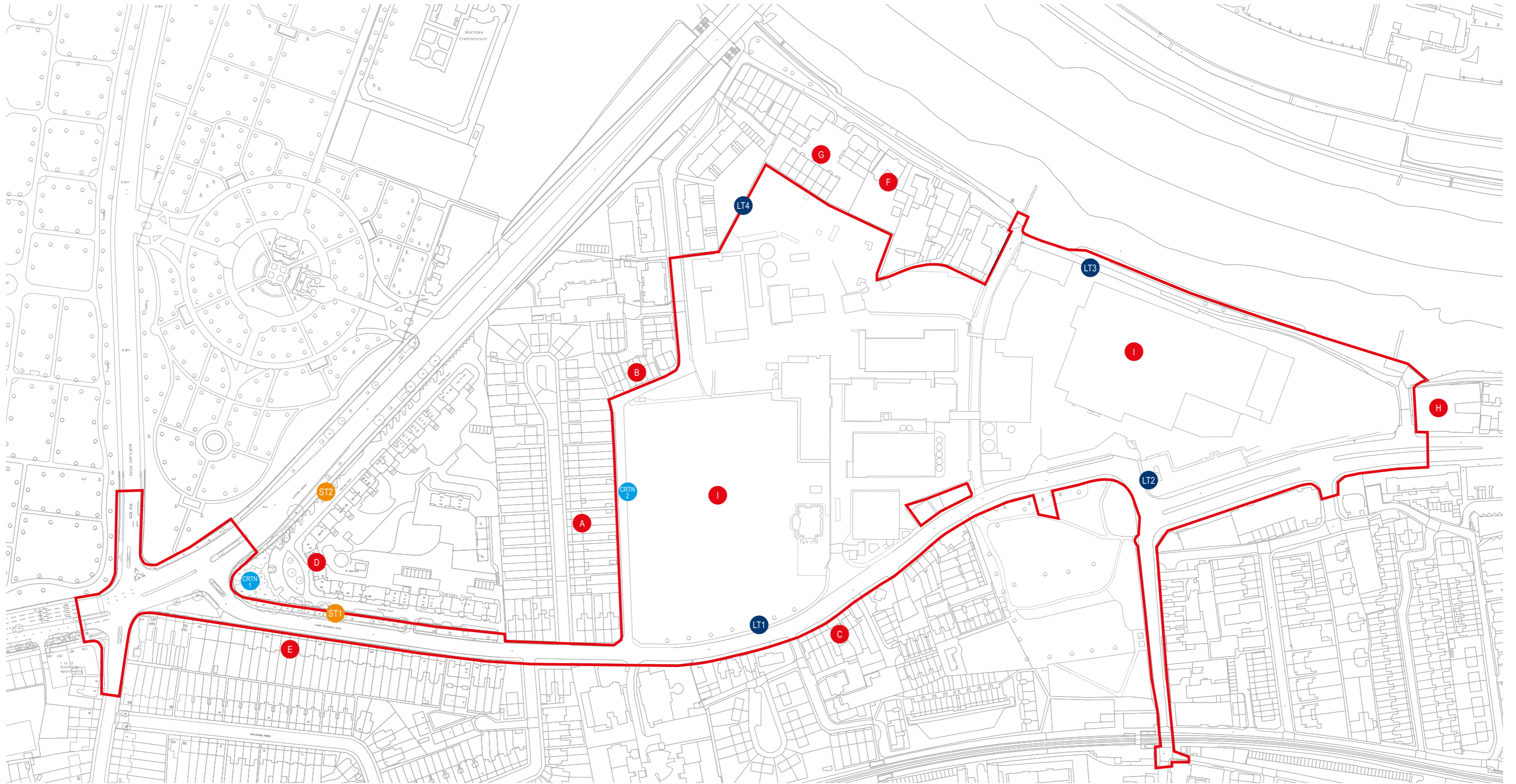
Project Details WIE18761-101: Stag Brewery, Mortlake

Figure Title Figure 8.1: Local Cycle Facilities


Figure Ref WIE18761-101_GR_ES_8.1A


Date 2022


File Location \\s-incs\wie\projects\wie18761\100\graphics\es\issued figures



 The Site

 Short-term Attended Noise Measurements

 3-Hour Short Term Road Noise Measurements

 Long-term Unattended Noise Measurements

 Noise Sensitive Receptors

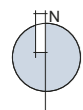
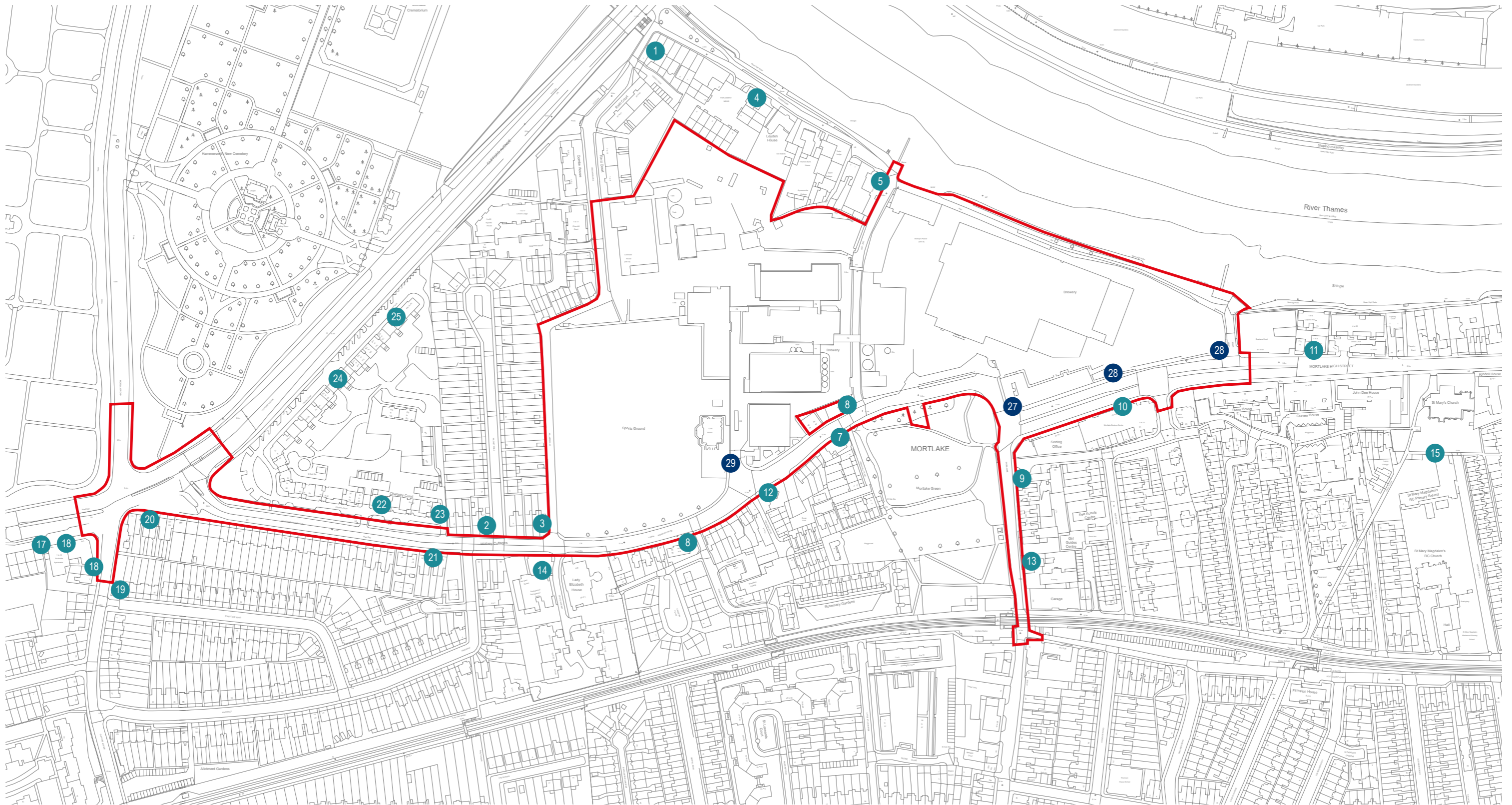
Project Details | WIE18671-100: Stag Brewery, Mortlake

Figure Title | Figure 9.1: Noise Monitoring & Sensitive Receptor Locations

Figure Ref | WIE18671-100_GR_ES_9.1A

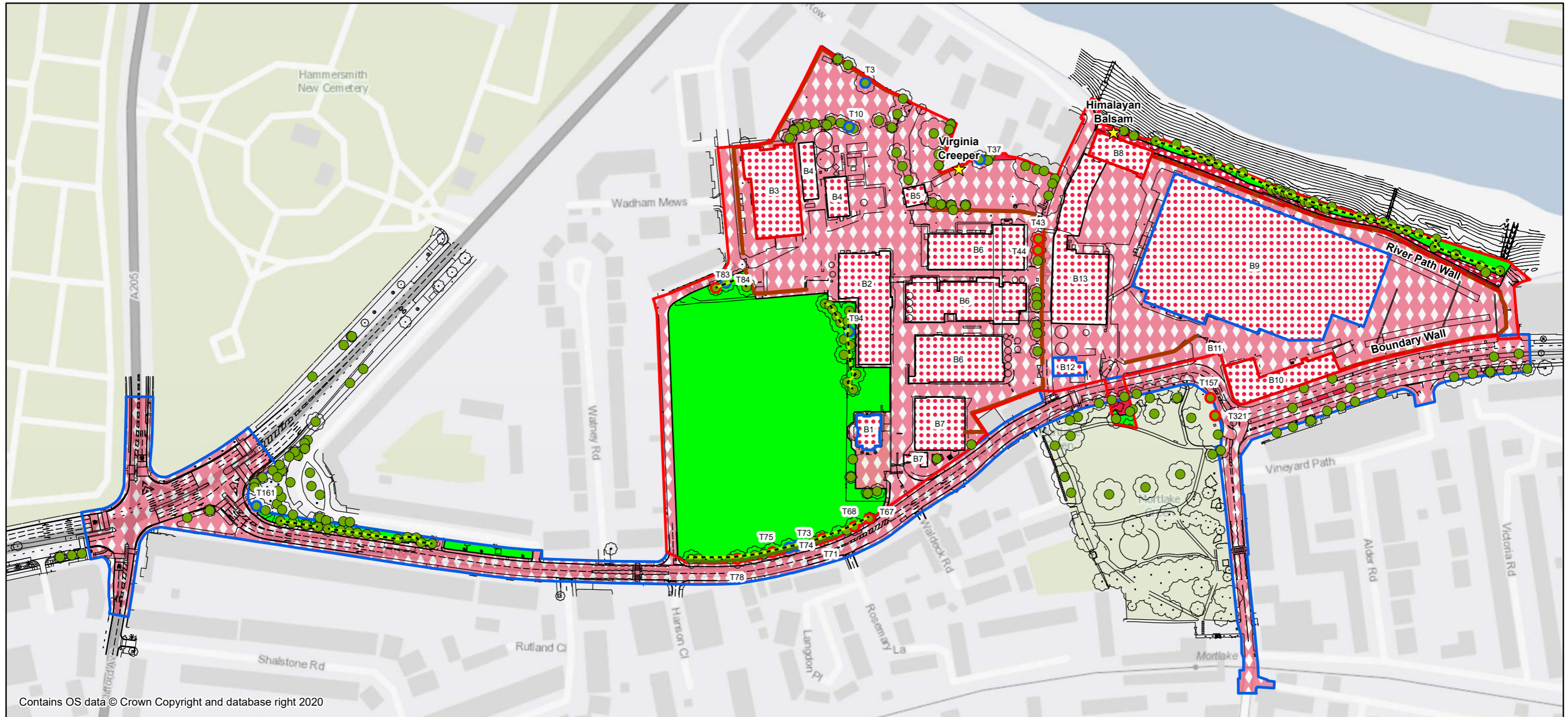
Date | 2022

File Location | \\h-incs\wiel\projects\wie18671\100\graphics\es\issued figures




- The Site
- X Existing Receptor Locations
- X Proposed Receptor Locations

| | |
|-----------------|---|
| Project Details | WIE18761-101: Stag Brewery, Mortlake |
| Figure Title | Figure 10.1: Air Quality Sensitive Receptor Locations |
| Figure Ref | WIE18761-101_GR_ES_10.1A |
| Date | 2022 |
| File Location | \\s-incs\wie\projects\wie18761\100\graphics\es\issued figures |

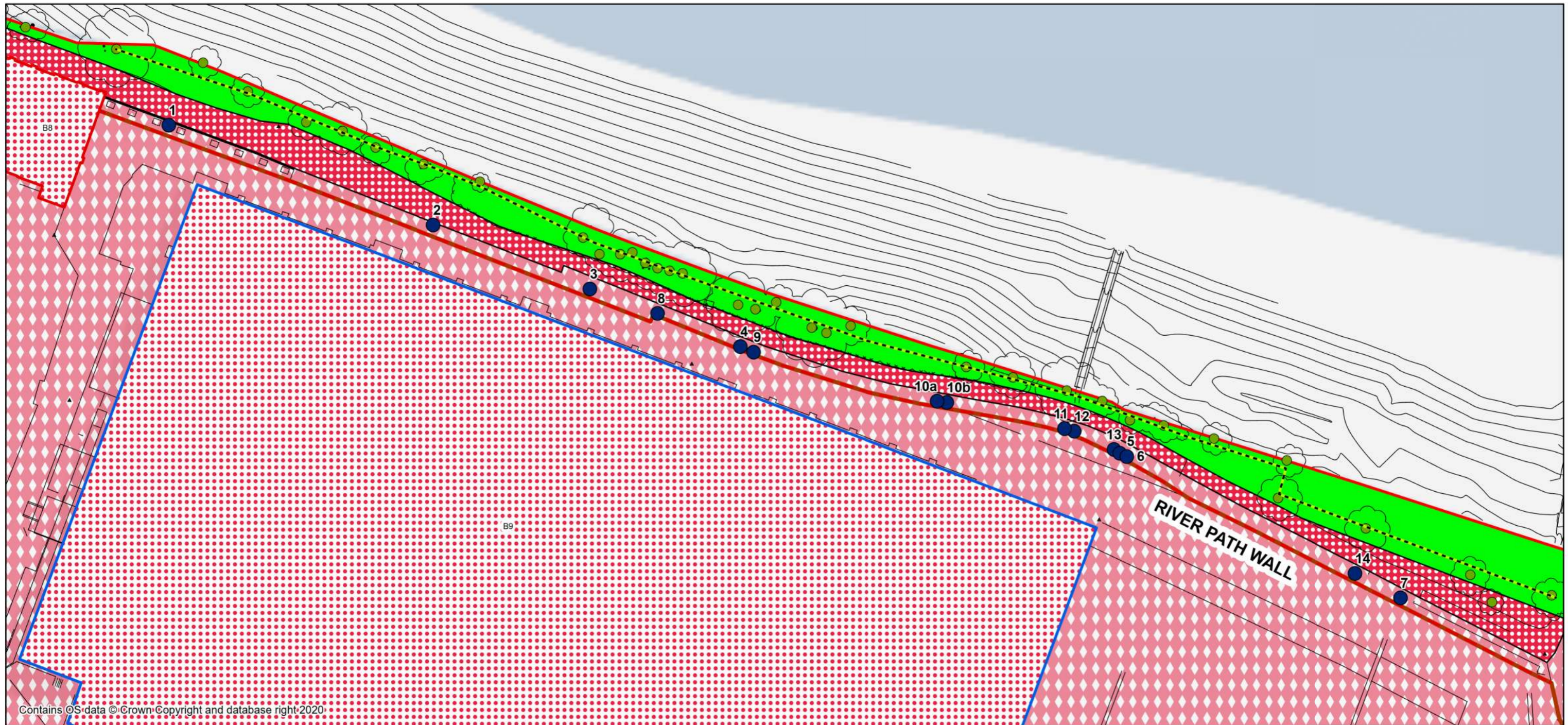


Contains OS data © Crown Copyright and database right 2020

- | | | |
|--|------------------------------------|---|
| Planning Application Boundary | Hardstanding - u1b6 - 111 | Trees with Moderate Bat Roost Potential |
| S278 Works Boundary | Wall - u1e - 68, 80 | Buildings with Low Bat Potential |
| Modified Grassland - g4 - 64, 66, 75, 76 | Hedgerow - h2b - 17, 48, 1160 | Buildings with Moderate Bat Potential |
| Ornamental Planting - u - 48, 80, 1160 | Line of Trees - w1g6, 76 | Features with Moderate Bat Potential |
| Artificial Unvegetated Unsealed Surface - u1c - 17, 80 | Urban Tree - u - 1170 | Invasive Species |
| Buildings - u1b5 - 97 | Trees with Low Bat Roost Potential | |




| | |
|-----------------|---|
| Project Details | WIE18761-100: Stag Brewery, Mortlake |
| Figure Title | Figure 13.1: Habitat Features Plan |
| Figure Ref | WIE18761-100_GR_ES_13.1A |
| Date | 2022 |
| File Location | \\s-inc\wiel\projects\wie18761\100\graphics\es\issued figures |

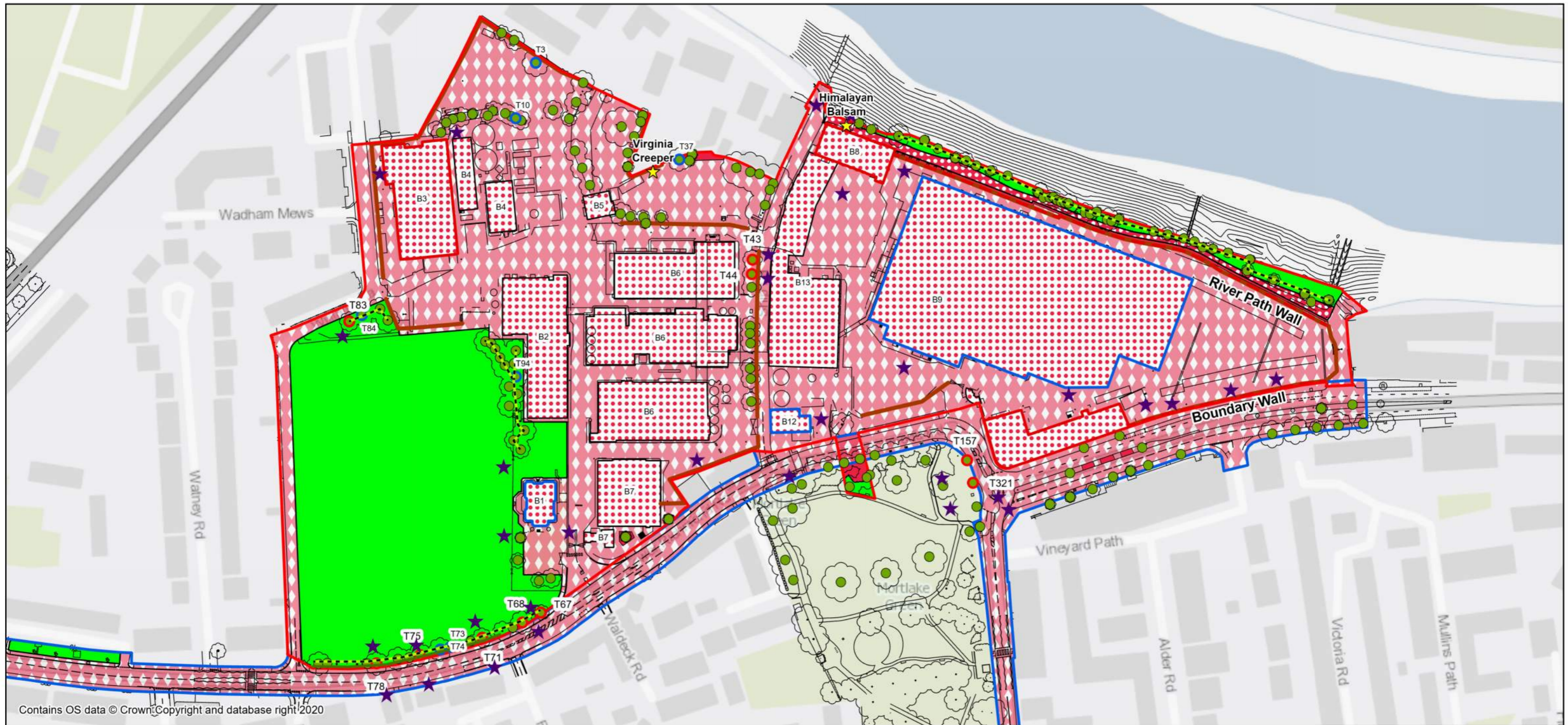


Contains OS data © Crown Copyright and database right 2020

- Planning Application Boundary
- Potential Roosting Features
- Buildings - u1b5 - 97
- Artificial Unvegetated Unsealed Surface - u1c - 17, 80
- Hardstanding - u1b6 - 111
- Modified Grassland - g4 - 64, 66, 75, 76
- Urban Tree - u - 1170
- Line of Trees - w1g6, 76
- Wall - u1e - 68, 80
- Features with Moderate Bat Potential
- Buildings with Moderate Bat Potential
- Buildings with Low Bat Potential




| | |
|-----------------|---|
| Project Details | WIE18761-100: Stag Brewery, Mortlake |
| Figure Title | Figure 13.2: Northern Boundary Wall Feature Locations |
| Figure Ref | WIE18761-100_GR_ES_13.2A |
| Date | 2022 |
| File Location | \\s-inc\wiel\projects\wie18761\100\graphics\es\issued figures |

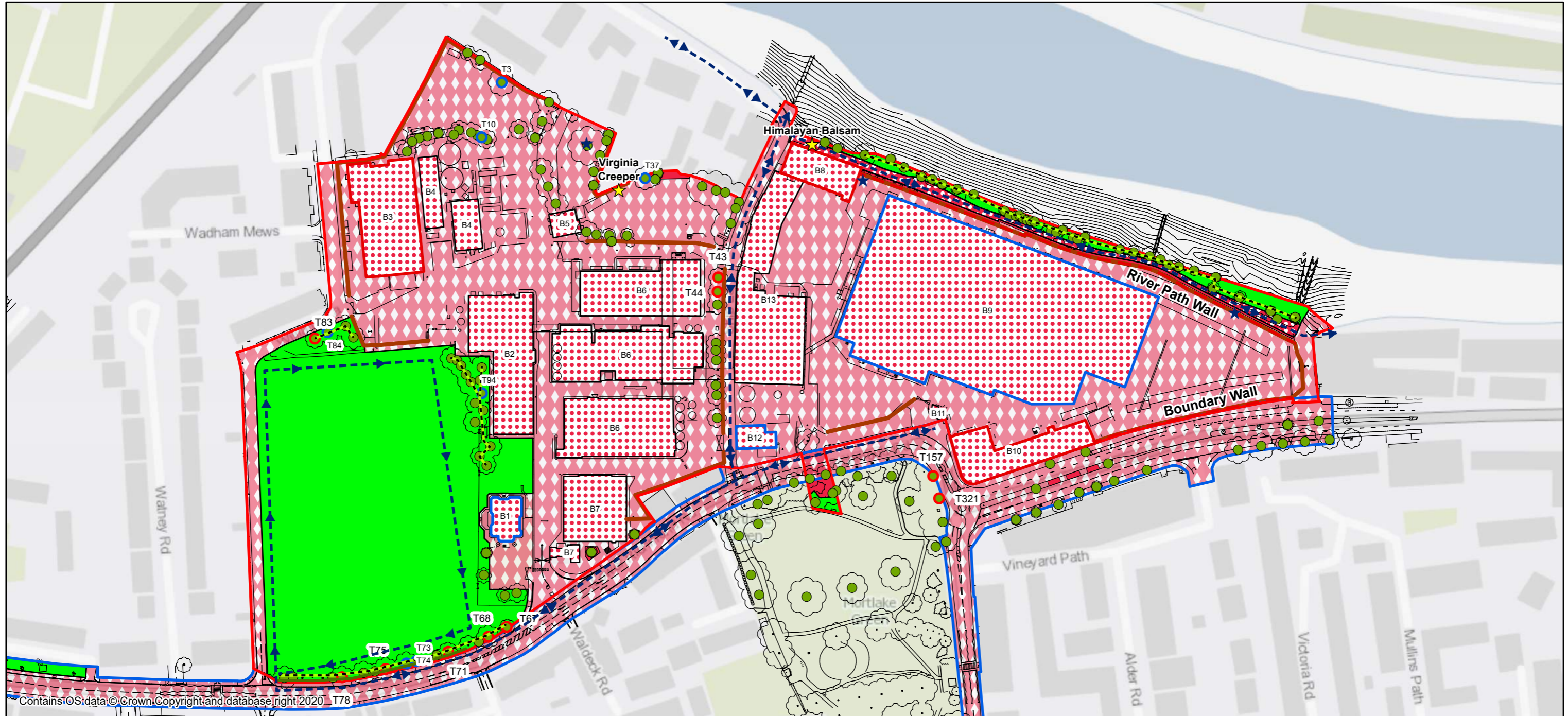


Contains OS data © Crown Copyright and database right 2020


- | | | |
|--|---|---------------------------------------|
| Planning Application Boundary | Hardstanding - u1b6 - 111 | Trees with Low Bat Roost Potential |
| S278 Works Boundary | Buildings - u1b5 - 97 | Urban Tree - u - 1170 |
| Bat Surveyor Locations | Hedgerow - h2b - 17, 48, 1160 | Invasive Species |
| Modified Grassland - g4 - 64, 66, 75, 76 | Line of Trees - w1g6, 76 | Buildings with Low Bat Potential |
| Ornamental Planting - u - 48, 80, 1160 | Wall - u1e - 68, 80 | Buildings with Moderate Bat Potential |
| Artificial Unvegatated Unsealed Surface - u1c - 17, 80 | Trees with Moderate Bat Roost Potential | Features with Moderate Bat Potential |



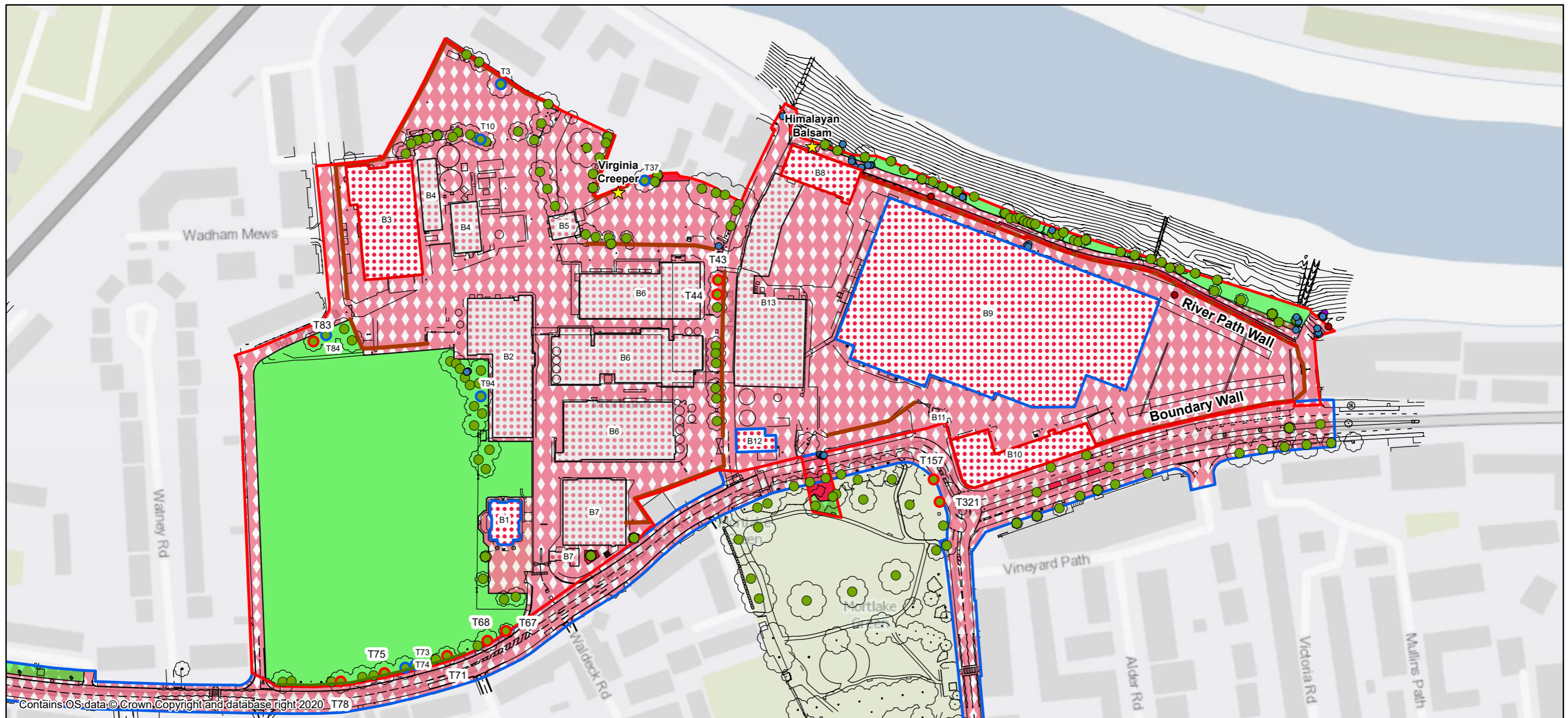
| | |
|-----------------|---|
| Project Details | WIE18761-100: Stag Brewery, Mortlake |
| Figure Title | Figure 13.3: Evening Emergence Bat Surveyor Locations |
| Figure Ref | WIE18761-100_GR_ES_13.3A |
| Date | 2022 |
| File Location | \\s-inc\wiel\projects\wie18761\100\graphics\es\issued figures |



- Planning Application Boundary
- S278 Works Boundary
- Bat Activity Transect
- ★ Bat Detector Locations
- Buildings - u1b5 - 97
- Buildings with Moderate Bat Potential
- Buildings with Low Bat Potential
- Artificial Unvegetated Unsealed Surface - u1c - 17, 80
- Ornamental Planting - u - 48, 80, 1160
- Modified Grassland - g4 - 64, 66, 75, 76
- Hardstanding - u1b6 - 111
- Hedgerow - h2b - 17, 48, 1160
- Trees with Moderate Bat Roost Potential
- Trees with Low Bat Roost Potential
- Urban Tree - u - 1170
- Wall - u1e - 68, 80
- Line of Trees - w1g6, 76
- ★ Invasive Species
- Features with Moderate Bat Potential




| | |
|-----------------|---|
| Project Details | WIE18761-100: Stag Brewery, Mortlake |
| Figure Title | Figure 13.4: Bat Activity Survey Transect & Static Detector Locations |
| Figure Ref | WIE18761-100_GR_ES_13.4A |
| Date | 2022 |
| File Location | \\s-inc\wiel\projects\wie18761\100\graphics\es\issued figures |

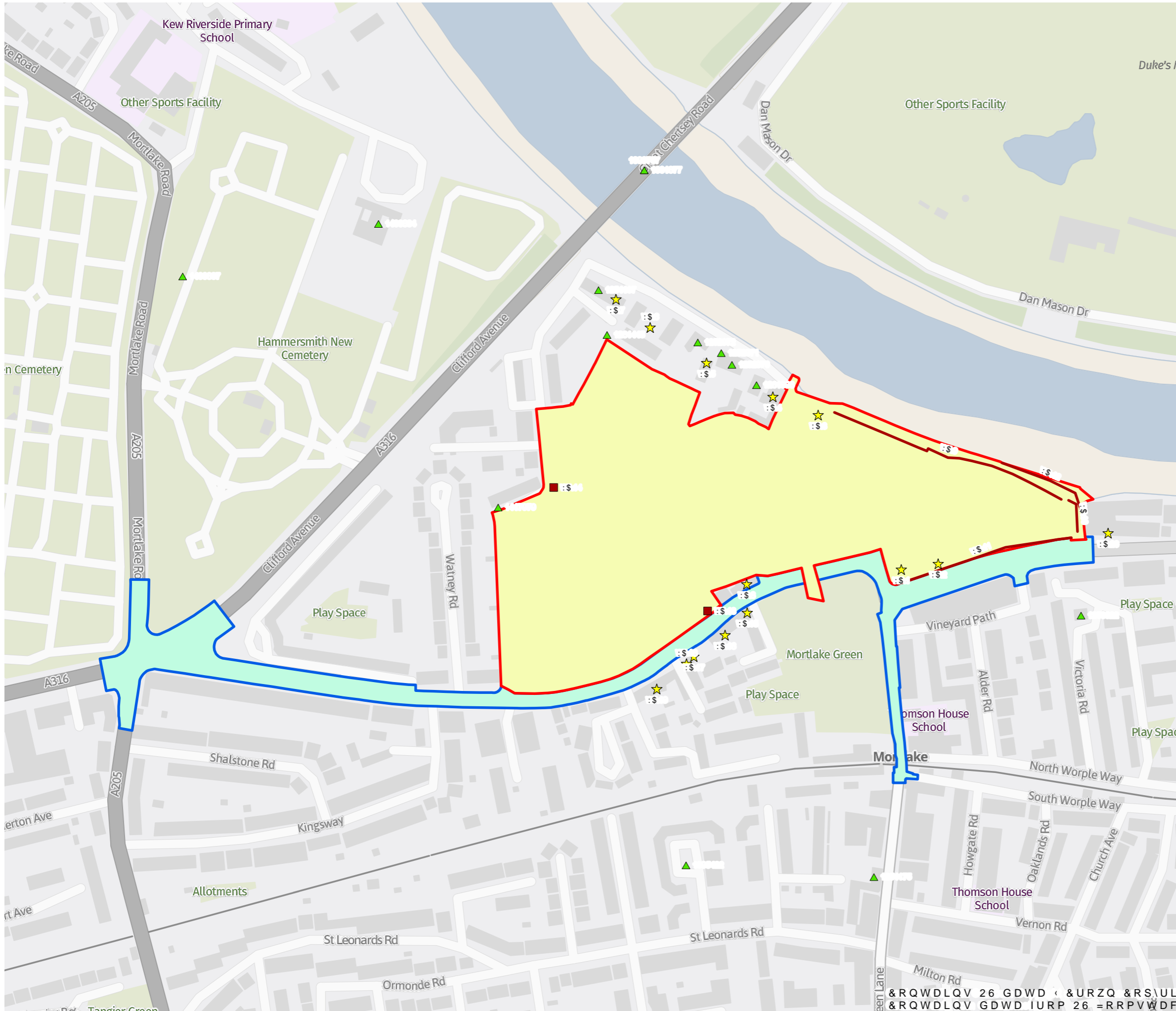


Contains OS data © Crown Copyright and database right 2020 T78

- | | | |
|--|--|---------------------------------------|
| Planning Application Boundary | Ornamental Planting - u - 48, 80, 1160 | Trees with Low Bat Roost Potential |
| S278 Works Boundary | Artificial Unvegetated Unsealed Surface - u1c - 17, 80 | Urban Tree - u - 1170 |
| Dusk Bat Activity | Buildings - u1b5 - 97 | Buildings with Low Bat Potential |
| Pipistrellus pipistrellus | Hardstanding - u1b6 - 111 | Buildings with Moderate Bat Potential |
| Pipistrellus pygmaeus | Hedgerow - h2b - 17, 48, 1160 | Features with Moderate Bat Potential |
| Plecotus auritus | Wall - u1e - 68, 80 | Invasive Species |
| Modified Grassland - g4 - 64, 66, 75, 76 | Trees with Moderate Bat Roost Potential | |



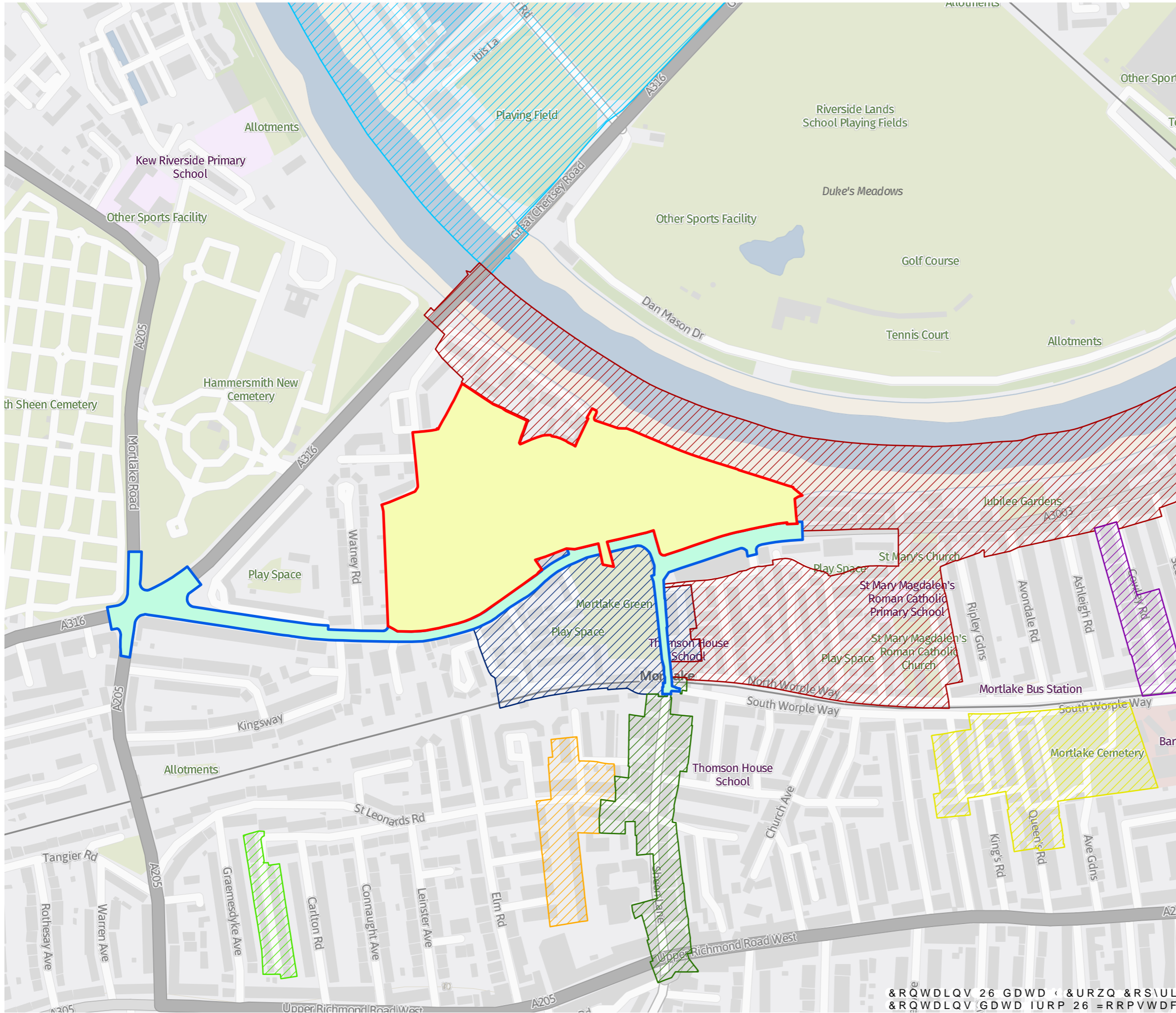
| | |
|------------------------|---|
| Project Details | WIE18761-100: Stag Brewery, Mortlake |
| Figure Title | Figure 13.5: Evening Bat Activity Survey Results (October 2021) |
| Figure Ref | WIE18761-100_GR_ES_13.5A |
| Date | 2022 |
| File Location | \\s-inc\wiel\projects\wie18761\100\graphics\es\issued figures |



- 30DQQLQJ \$\$\$OLFDFWLRQ
- 6 :RUNV %RXQGDU\
- /LVWHG %XLOGLQJV
- %XLOGLQJV RI 7RZQVFDSP
- 1RQ 'HVLJQDWHG +HULWD
- 1RQ 'HVLJQDWHG +HULWD



3URMHFW 'HWDLOV 6WDJ %UHZHUV
)LJXUH 7LWOH)LJXUH %XLOW +HU
)LJXUH 5HI :,(B*5B(6B \$
'DWH
&RQWDLQV 26 GDWD &URZQ &RSULJKW DQG GDWDEDVH ULJKW
)LOH /RFDWLRQ QFV?ZLHO?SURMHFWV?ZLH ?



- 30DQQLQJ \$\$\$OLFDFWLRQ
- 6 :RUNV %RXQGDU\
- &RQVHUYDWLRQ \$UHDV
- &RZOHI 5RDG
- *URYH 3DUN
- +ROPHVGDH \$YHQXH
- 0RGHO &RWWDJHV
- 0RUWODNH
- 0RUWODNH *UHHQ
- 4XHHQ V 5RDG 0RUWODNH
- 6KHHQ /DQH 0RUWODNH



3URMHFW 'HWDLOV 6WDJ %UHZHUV
)LJXUH 7LWOH)LJXUH &RQVHUYDWLRQ
)LJXUH 5HI :,(B*5B(6B \$

'DWH
 &RQWDLQV 26 GDWD &URZQ &RS\ULJKW DQG GDWDEDVH ULJKW
)LOH /RFDWLRQ &RQV?ZLHO?SURMHFW?ZLH ?