



**Site Details:**

THE STAG BREWERY, LOWER  
RICHMOND ROAD, MORTLAKE,  
LONDON, SW14 7ET

**Client Ref:** WIE18671\_Stag\_Brewery\_POREQ113587  
**Report Ref:** WTM1-8385347  
**Grid Ref:** 520216, 175958

**Map Name:** County Series

**Map date:** 1865-1868

**Scale:** 1:10,560

**Printed at:** 1:10,560



Surveyed 1867 Revised 1867 Edition N/A Copyright N/A Levelled N/A		Surveyed 1866 Revised 1866 Edition N/A Copyright N/A Levelled N/A
Surveyed 1868 Revised 1868 Edition N/A Copyright N/A Levelled N/A		Surveyed 1865 Revised 1865 Edition N/A Copyright N/A Levelled N/A



Produced by  
Groundsure Insights  
T: 08444 159000  
E: [info@groundsure.com](mailto:info@groundsure.com)  
W: [www.groundsure.com](http://www.groundsure.com)



© Crown copyright and database rights 2018 Ordnance Survey 100035207

Production date: 07 December 2021

Map legend available at:  
[www.groundsure.com/sites/default/files/groundsure\\_legend.pdf](http://www.groundsure.com/sites/default/files/groundsure_legend.pdf)





**Site Details:**

THE STAG BREWERY, LOWER RICHMOND ROAD, MORTLAKE, LONDON, SW14 7ET

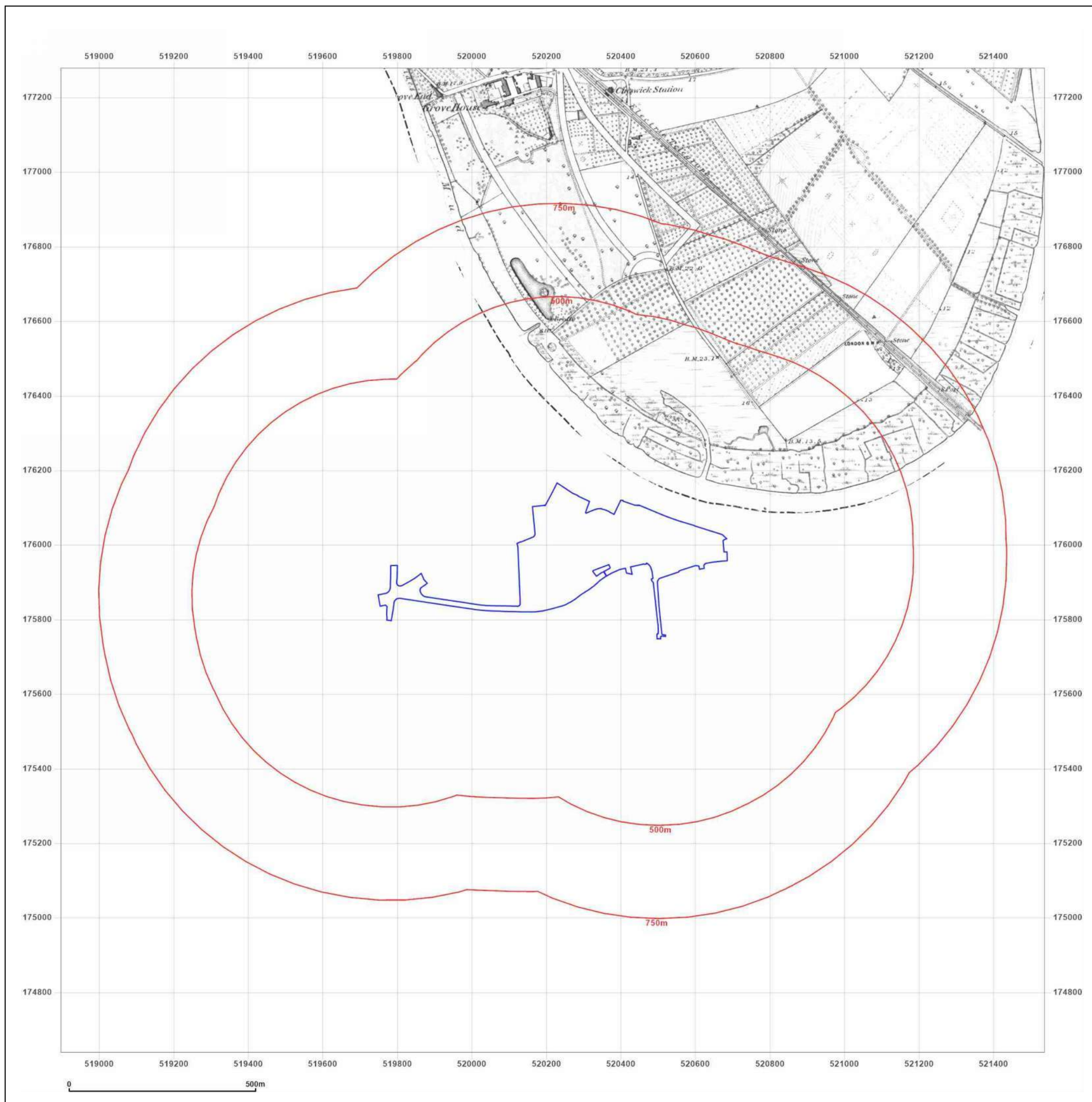
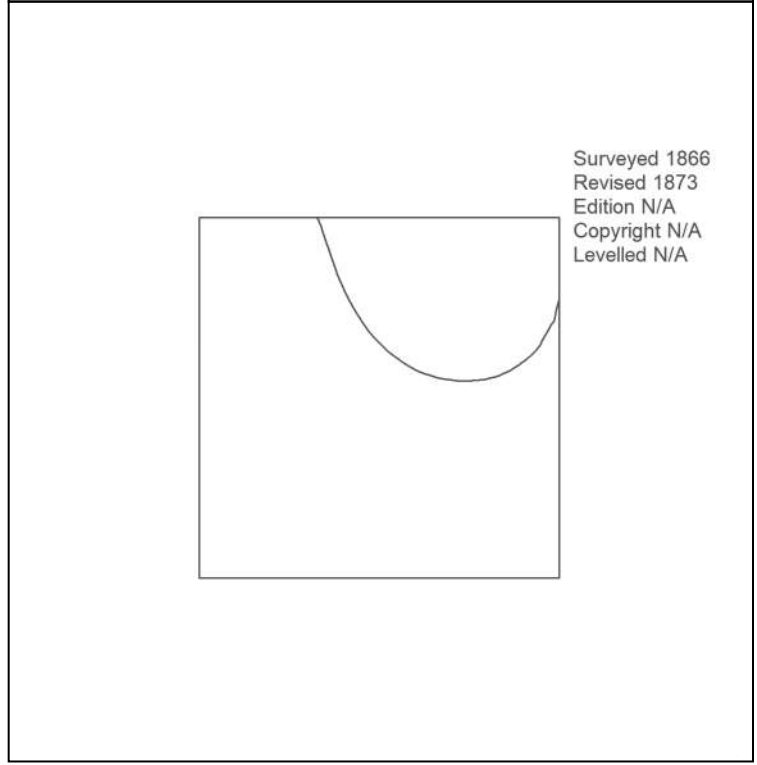
**Client Ref:** WIE18671\_Stag\_Brewery\_POREQ113587  
**Report Ref:** WTM1-8385347  
**Grid Ref:** 520216, 175958

**Map Name:** County Series

**Map date:** 1873

**Scale:** 1:10,560

**Printed at:** 1:10,560



Produced by  
Groundsure Insights  
T: 08444 159000  
E: [info@groundsure.com](mailto:info@groundsure.com)  
W: [www.groundsure.com](http://www.groundsure.com)

© Crown copyright and database rights 2018 Ordnance Survey 100035207

Production date: 07 December 2021

Map legend available at:  
[www.groundsure.com/sites/default/files/groundsure\\_legend.pdf](http://www.groundsure.com/sites/default/files/groundsure_legend.pdf)



**Site Details:**

THE STAG BREWERY, LOWER  
RICHMOND ROAD, MORTLAKE,  
LONDON, SW14 7ET

**Client Ref:** WIE18671\_Stag\_Brewery\_POREQ113587  
**Report Ref:** WTM1-8385347  
**Grid Ref:** 520216, 175958

**Map Name:** County Series

**Map date:** 1894

**Scale:** 1:10,560

**Printed at:** 1:10,560



Surveyed 1866  
Revised 1894  
Edition N/A  
Copyright N/A  
Levelled N/A

Surveyed 1866  
Revised 1894  
Edition N/A  
Copyright N/A  
Levelled N/A

Surveyed 1868  
Revised 1894  
Edition N/A  
Copyright N/A  
Levelled N/A



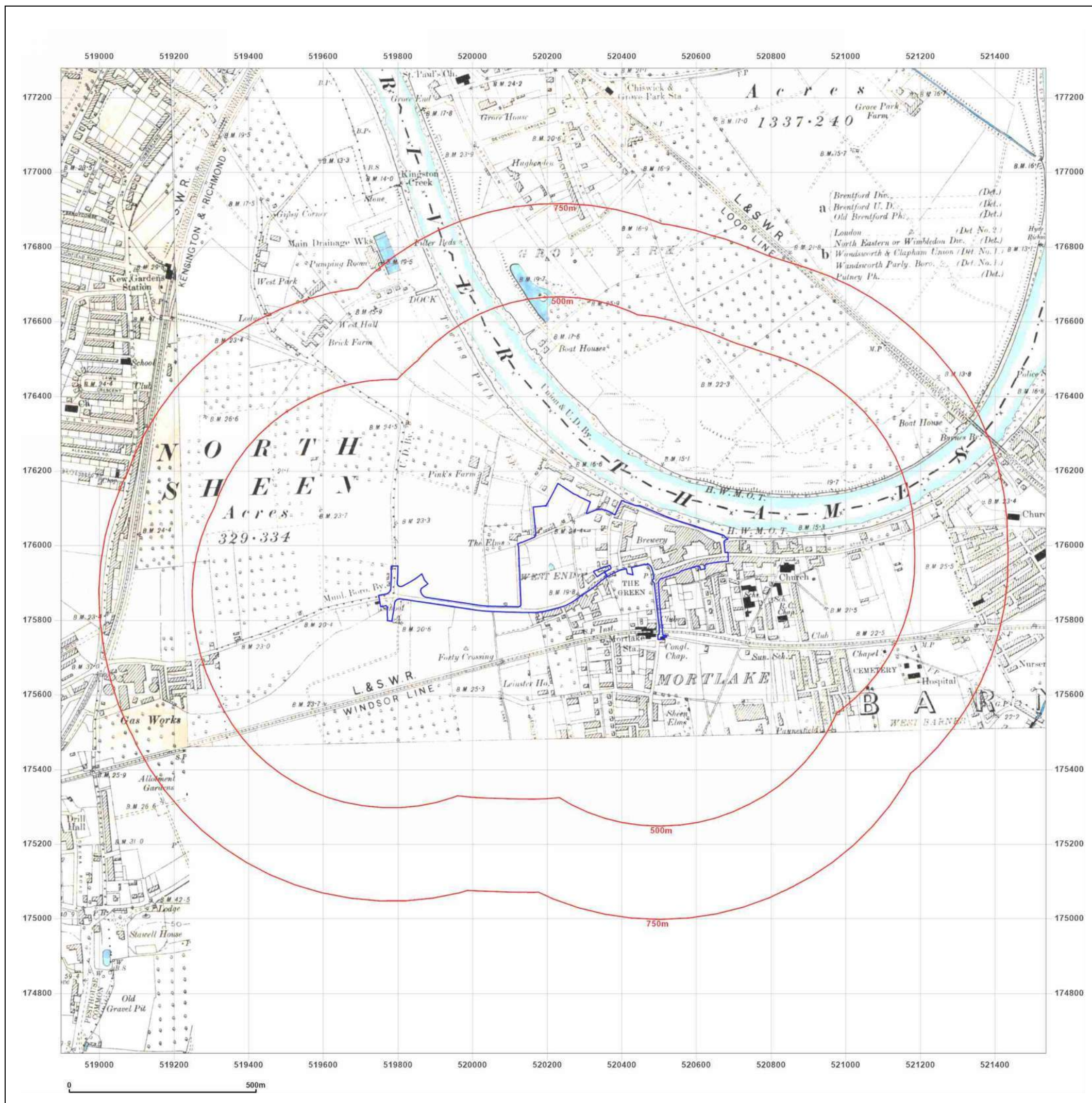
Produced by  
Groundsure Insights  
T: 08444 159000  
E: [info@groundsure.com](mailto:info@groundsure.com)  
W: [www.groundsure.com](http://www.groundsure.com)



© Crown copyright and database rights 2018 Ordnance Survey 100035207

Production date: 07 December 2021

Map legend available at:  
[www.groundsure.com/sites/default/files/groundsure\\_legend.pdf](http://www.groundsure.com/sites/default/files/groundsure_legend.pdf)





**Site Details:**

THE STAG BREWERY, LOWER RICHMOND ROAD, MORTLAKE, LONDON, SW14 7ET

**Client Ref:** WIE18671\_Stag\_Brewery\_POREQ113587  
**Report Ref:** WTM1-8385347  
**Grid Ref:** 520216, 175958

**Map Name:** County Series

**Map date:** 1893-1895

**Scale:** 1:10,560

**Printed at:** 1:10,560



Surveyed 1893  
Revised 1893  
Edition N/A  
Copyright N/A  
Levelled N/A

Surveyed 1895  
Revised 1895  
Edition N/A  
Copyright N/A  
Levelled N/A



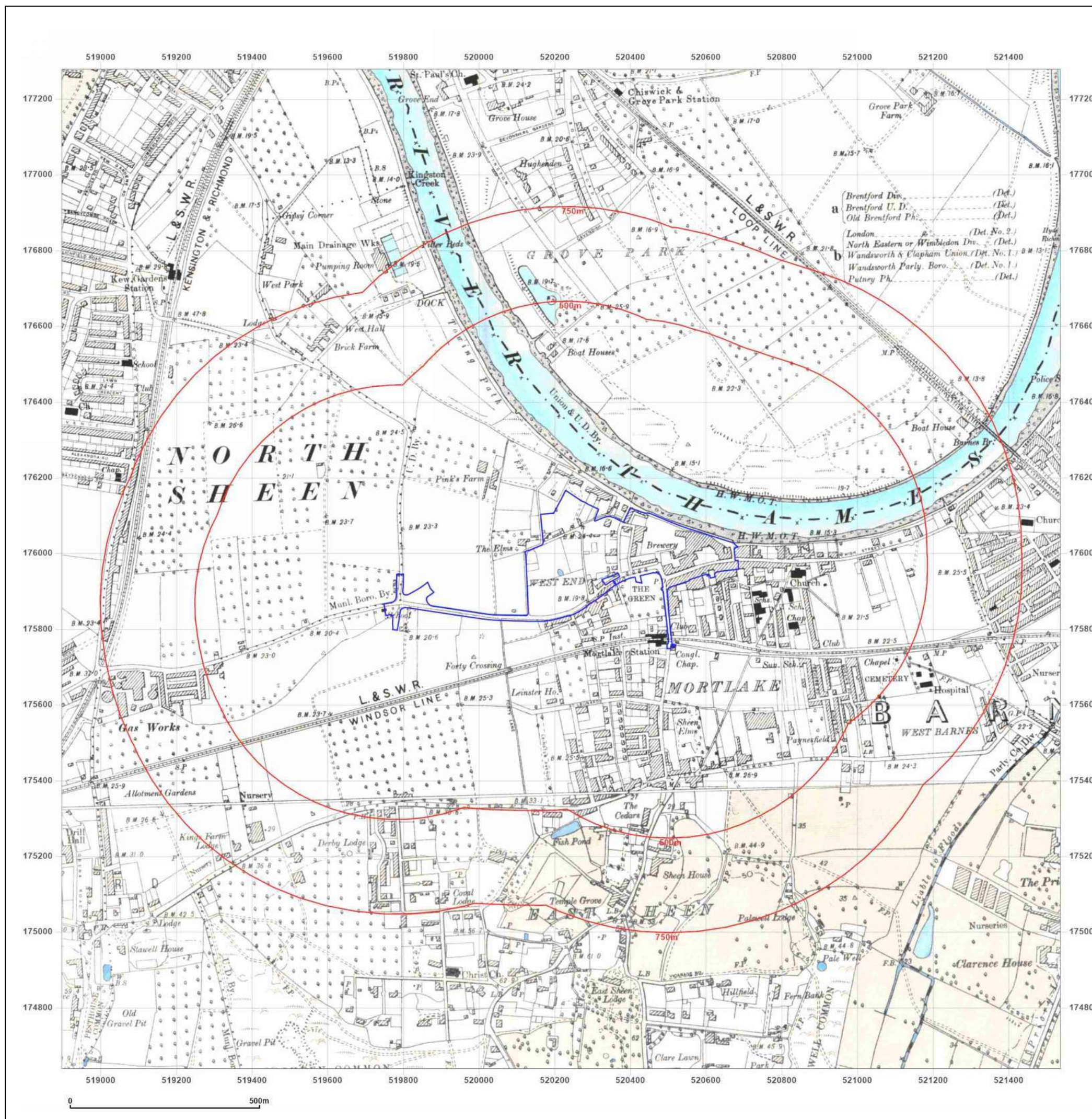
Produced by Groundsure Insights  
T: 08444 159000  
E: [info@groundsure.com](mailto:info@groundsure.com)  
W: [www.groundsure.com](http://www.groundsure.com)



© Crown copyright and database rights 2018 Ordnance Survey 100035207

Production date: 07 December 2021

Map legend available at: [www.groundsure.com/sites/default/files/groundsure\\_legend.pdf](http://www.groundsure.com/sites/default/files/groundsure_legend.pdf)





**Site Details:**

THE STAG BREWERY, LOWER RICHMOND ROAD, MORTLAKE, LONDON, SW14 7ET

**Client Ref:** WIE18671\_Stag\_Brewery\_POREQ113587  
**Report Ref:** WTM1-8385347  
**Grid Ref:** 520216, 175958

**Map Name:** County Series

**Map date:** 1896

**Scale:** 1:10,560

**Printed at:** 1:10,560



Surveyed 1893  
Revised N/A  
Edition 1896  
Copyright N/A  
Levelled N/A



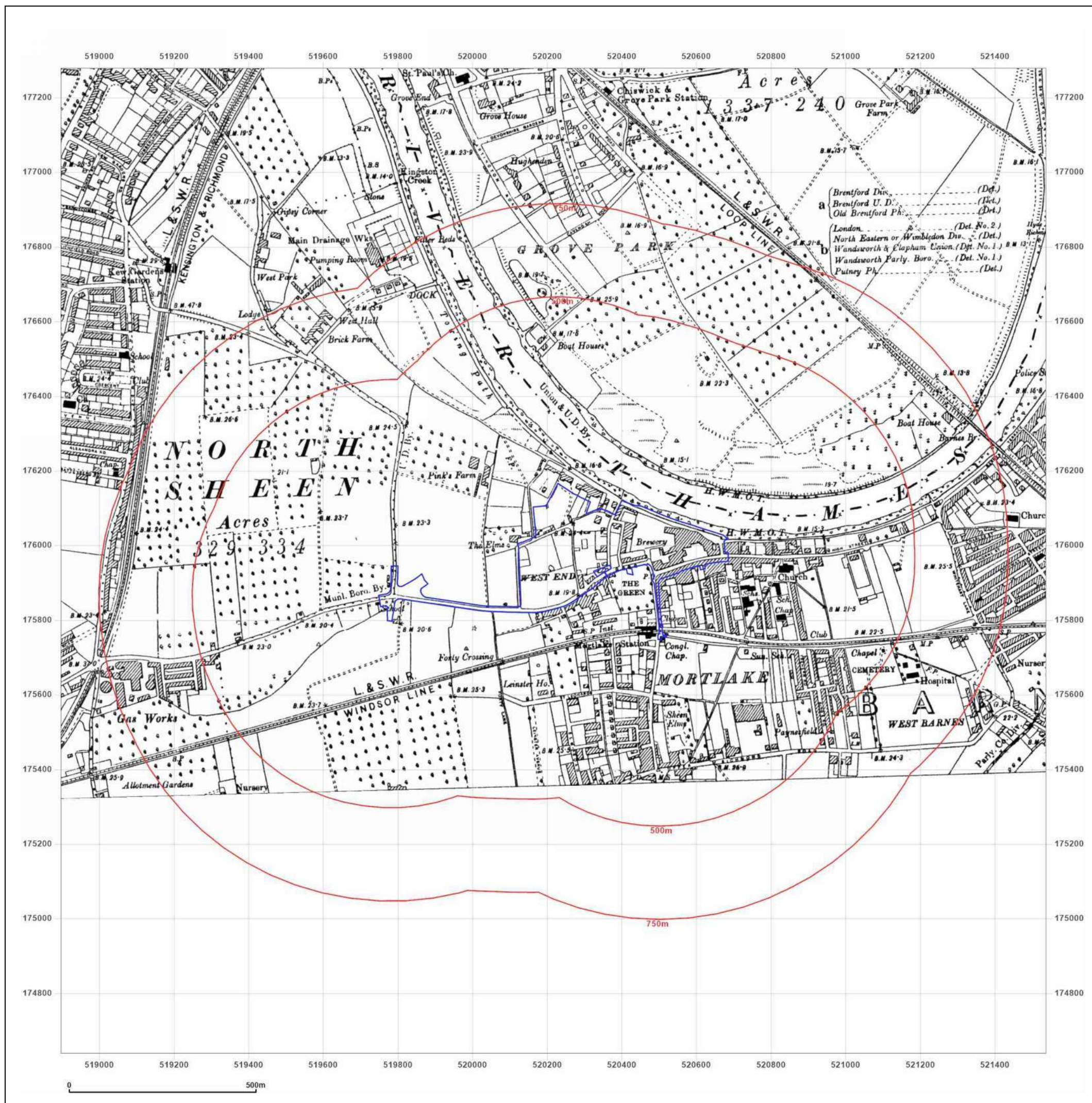
Produced by  
Groundsure Insights  
T: 08444 159000  
E: [info@groundsure.com](mailto:info@groundsure.com)  
W: [www.groundsure.com](http://www.groundsure.com)



© Crown copyright and database rights 2018 Ordnance Survey 100035207

Production date: 07 December 2021

Map legend available at:  
[www.groundsure.com/sites/default/files/groundsure\\_legend.pdf](http://www.groundsure.com/sites/default/files/groundsure_legend.pdf)





**Site Details:**

THE STAG BREWERY, LOWER RICHMOND ROAD, MORTLAKE, LONDON, SW14 7ET

**Client Ref:** WIE18671\_Stag\_Brewery\_POREQ113587  
**Report Ref:** WTM1-8385347  
**Grid Ref:** 520216, 175958

**Map Name:** County Series

**Map date:** 1894-1898

**Scale:** 1:10,560

**Printed at:** 1:10,560



Surveyed 1866  
Revised 1894  
Edition N/A  
Copyright N/A  
Levelled N/A

Surveyed 1866  
Revised 1894  
Edition N/A  
Copyright N/A  
Levelled N/A

Surveyed 1868  
Revised 1894  
Edition N/A  
Copyright N/A  
Levelled N/A

Surveyed 1867  
Revised 1895  
Edition N/A  
Copyright N/A  
Levelled N/A



Produced by  
Groundsure Insights  
T: 08444 159000  
E: [info@groundsure.com](mailto:info@groundsure.com)  
W: [www.groundsure.com](http://www.groundsure.com)



© Crown copyright and database rights 2018 Ordnance Survey 100035207

Production date: 07 December 2021

Map legend available at:  
[www.groundsure.com/sites/default/files/groundsure\\_legend.pdf](http://www.groundsure.com/sites/default/files/groundsure_legend.pdf)





**Site Details:**

THE STAG BREWERY, LOWER  
RICHMOND ROAD, MORTLAKE,  
LONDON, SW14 7ET

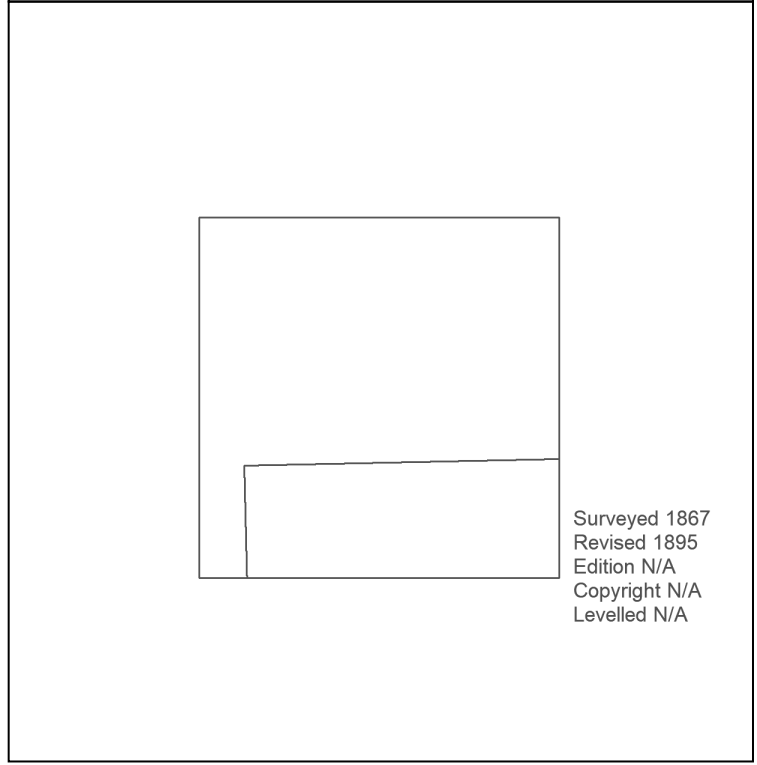
**Client Ref:** WIE18671\_Stag\_Brewery\_POREQ113587  
**Report Ref:** WTM1-8385347  
**Grid Ref:** 520216, 175958

**Map Name:** County Series

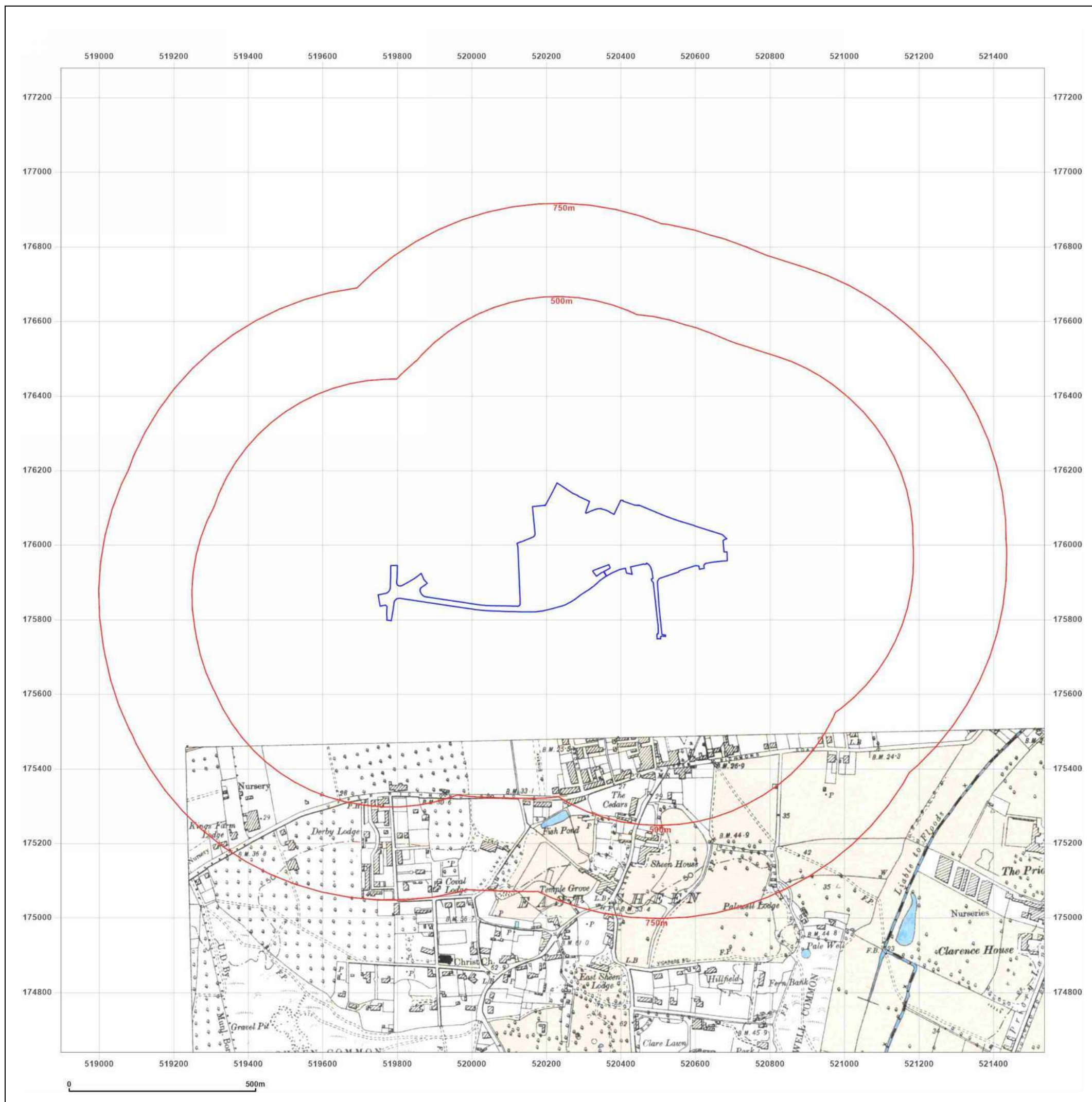
**Map date:** 1899

**Scale:** 1:10,560

**Printed at:** 1:10,560



Surveyed 1867  
Revised 1895  
Edition N/A  
Copyright N/A  
Levelled N/A



Produced by  
Groundsure Insights  
T: 08444 159000  
E: [info@groundsure.com](mailto:info@groundsure.com)  
W: [www.groundsure.com](http://www.groundsure.com)

© Crown copyright and database rights 2018 Ordnance Survey 100035207

Production date: 07 December 2021

Map legend available at:  
[www.groundsure.com/sites/default/files/groundsure\\_legend.pdf](http://www.groundsure.com/sites/default/files/groundsure_legend.pdf)



**Site Details:**

THE STAG BREWERY, LOWER  
RICHMOND ROAD, MORTLAKE,  
LONDON, SW14 7ET

**Client Ref:** WIE18671\_Stag\_Brewery\_POREQ113587  
**Report Ref:** WTM1-8385347  
**Grid Ref:** 520216, 175958

**Map Name:** County Series

**Map date:** 1912-1913

**Scale:** 1:10,560

**Printed at:** 1:10,560



Surveyed 1866  
Revised 1912  
Edition N/A  
Copyright N/A  
Levelled N/A

Surveyed 1866  
Revised 1913  
Edition N/A  
Copyright N/A  
Levelled N/A



Produced by  
Groundsure Insights  
T: 08444 159000  
E: [info@groundsure.com](mailto:info@groundsure.com)  
W: [www.groundsure.com](http://www.groundsure.com)



© Crown copyright and database rights 2018 Ordnance Survey 100035207

Production date: 07 December 2021

Map legend available at:  
[www.groundsure.com/sites/default/files/groundsure\\_legend.pdf](http://www.groundsure.com/sites/default/files/groundsure_legend.pdf)







Site Details:

THE STAG BREWERY, LOWER RICHMOND ROAD, MORTLAKE, LONDON, SW14 7ET

Client Ref: WIE18671\_Stag\_Brewery\_POREQ113587  
Report Ref: WTM1-8385347  
Grid Ref: 520216, 175958

Map Name: County Series

Map date: 1920

Scale: 1:10,560

Printed at: 1:10,560



Surveyed 1867  
Revised 1920  
Edition N/A  
Copyright N/A  
Levelled N/A



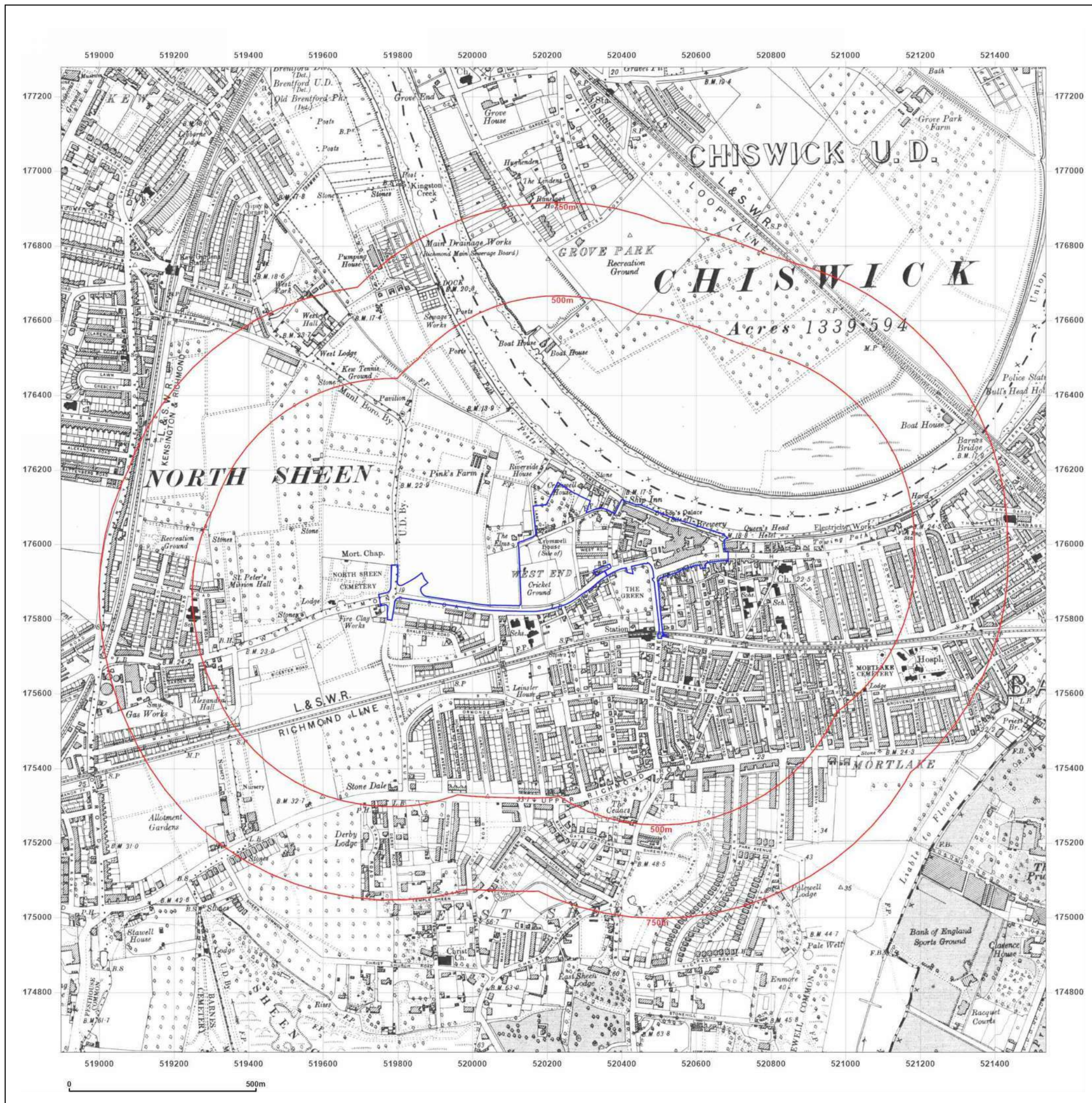
Produced by  
Groundsure Insights  
T: 08444 159000  
E: [info@groundsure.com](mailto:info@groundsure.com)  
W: [www.groundsure.com](http://www.groundsure.com)



© Crown copyright and database rights 2018 Ordnance Survey 100035207

Production date: 07 December 2021

Map legend available at:  
[www.groundsure.com/sites/default/files/groundsure\\_legend.pdf](http://www.groundsure.com/sites/default/files/groundsure_legend.pdf)





**Site Details:**

THE STAG BREWERY, LOWER  
RICHMOND ROAD, MORTLAKE,  
LONDON, SW14 7ET

**Client Ref:** WIE18671\_Stag\_Brewery\_POREQ113587  
**Report Ref:** WTM1-8385347  
**Grid Ref:** 520216, 175958

**Map Name:** County Series

**Map date:** 1919-1920

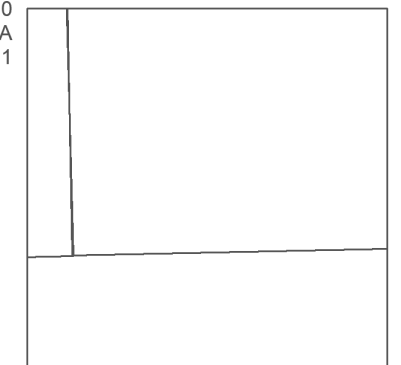
**Scale:** 1:10,560

**Printed at:** 1:10,560



Surveyed 1866  
Revised 1911  
Edition 1920  
Copyright N/A  
Levelled 1911

Surveyed 1866  
Revised 1919  
Edition N/A  
Copyright N/A  
Levelled N/A



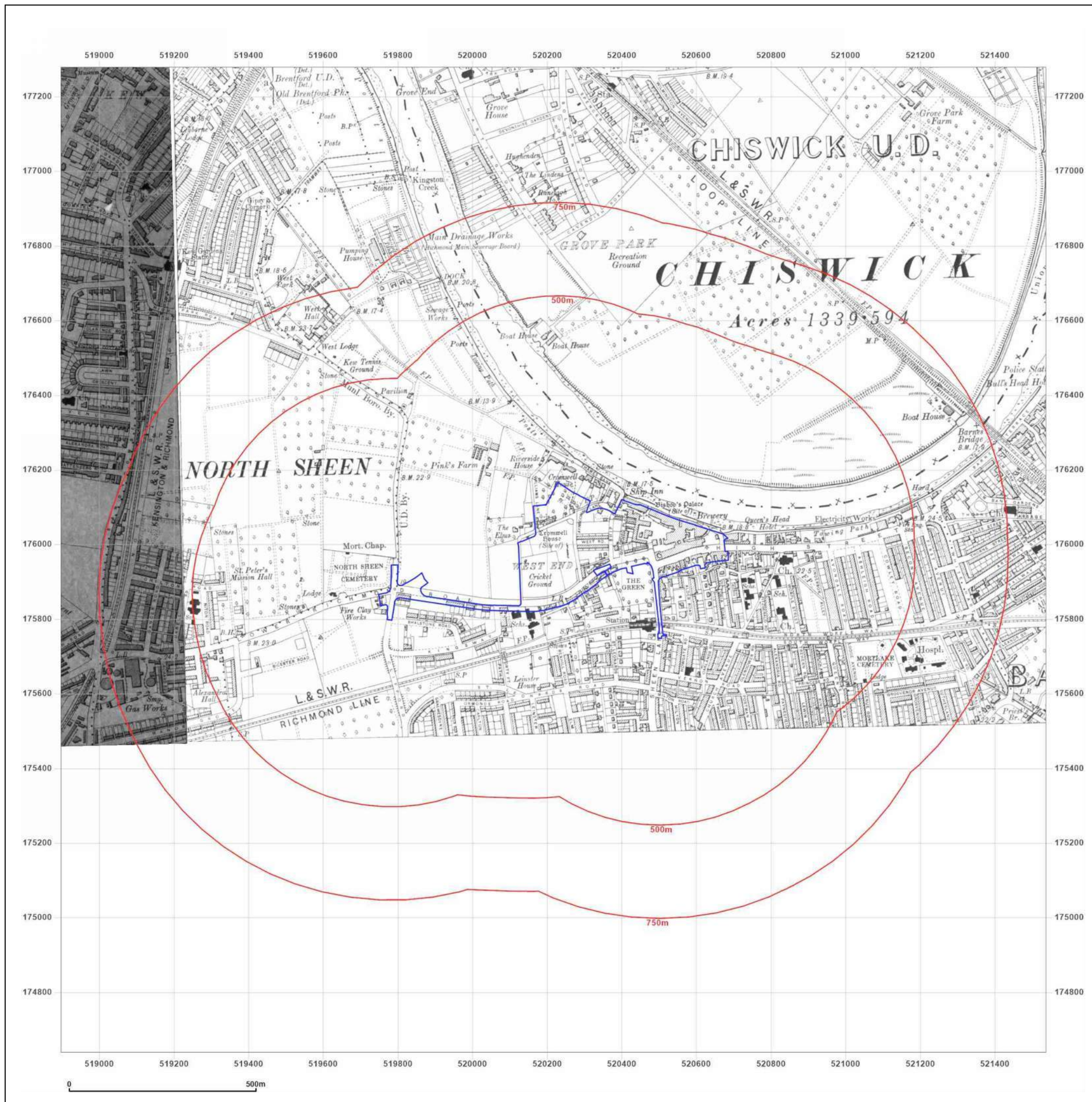
Produced by  
Groundsure Insights  
T: 08444 159000  
E: [info@groundsure.com](mailto:info@groundsure.com)  
W: [www.groundsure.com](http://www.groundsure.com)



© Crown copyright and database rights 2018 Ordnance Survey 100035207

Production date: 07 December 2021

Map legend available at:  
[www.groundsure.com/sites/default/files/groundsure\\_legend.pdf](http://www.groundsure.com/sites/default/files/groundsure_legend.pdf)





**Site Details:**

THE STAG BREWERY, LOWER RICHMOND ROAD, MORTLAKE, LONDON, SW14 7ET

**Client Ref:** WIE18671\_Stag\_Brewery\_POREQ113587  
**Report Ref:** WTM1-8385347  
**Grid Ref:** 520216, 175958

**Map Name:** County Series

**Map date:** 1933

**Scale:** 1:10,560

**Printed at:** 1:10,560



Surveyed 1866  
Revised 1933  
Edition N/A  
Copyright N/A  
Levelled N/A

Surveyed 1866  
Revised 1933  
Edition N/A  
Copyright N/A  
Levelled N/A

Surveyed 1866  
Revised 1933  
Edition N/A  
Copyright N/A  
Levelled N/A

Surveyed 1866  
Revised 1933  
Edition N/A  
Copyright N/A  
Levelled N/A



Produced by  
Groundsure Insights  
T: 08444 159000  
E: [info@groundsure.com](mailto:info@groundsure.com)  
W: [www.groundsure.com](http://www.groundsure.com)



© Crown copyright and database rights 2018 Ordnance Survey 100035207

Production date: 07 December 2021

Map legend available at:  
[www.groundsure.com/sites/default/files/groundsure\\_legend.pdf](http://www.groundsure.com/sites/default/files/groundsure_legend.pdf)





**Site Details:**

THE STAG BREWERY, LOWER RICHMOND ROAD, MORTLAKE, LONDON, SW14 7ET

**Client Ref:** WIE18671\_Stag\_Brewery\_POREQ113587  
**Report Ref:** WTM1-8385347  
**Grid Ref:** 520216, 175958

**Map Name:** County Series

**Map date:** 1938

**Scale:** 1:10,560

**Printed at:** 1:10,560



Surveyed 1866  
Revised 1938  
Edition N/A  
Copyright N/A  
Levelled N/A

Surveyed 1866  
Revised 1938  
Edition N/A  
Copyright N/A  
Levelled N/A



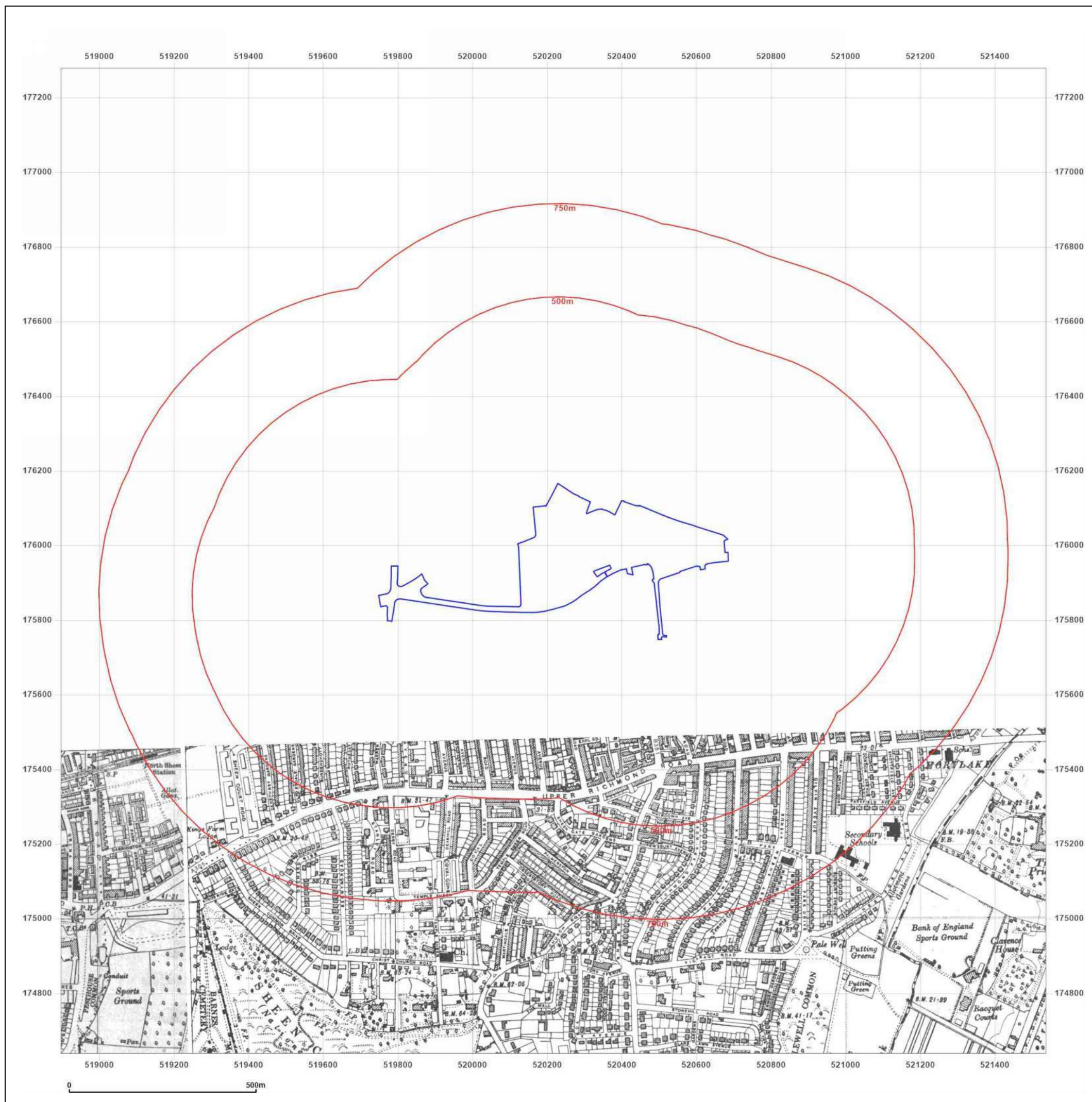
Produced by  
Groundsure Insights  
T: 08444 159000  
E: [info@groundsure.com](mailto:info@groundsure.com)  
W: [www.groundsure.com](http://www.groundsure.com)



© Crown copyright and database rights 2018 Ordnance Survey 100035207

Production date: 07 December 2021

Map legend available at:  
[www.groundsure.com/sites/default/files/groundsure\\_legend.pdf](http://www.groundsure.com/sites/default/files/groundsure_legend.pdf)





**Site Details:**

THE STAG BREWERY, LOWER RICHMOND ROAD, MORTLAKE, LONDON, SW14 7ET


**Client Ref:** WIE18671\_Stag\_Brewery\_POREQ113587  
**Report Ref:** WTM1-8385347  
**Grid Ref:** 520216, 175958

**Map Name:** County Series

**Map date:** 1938

**Scale:** 1:10,560

**Printed at:** 1:10,560



Surveyed 1867  
Revised 1938  
Edition N/A  
Copyright N/A  
Levelled N/A



Produced by  
Groundsure Insights  
T: 08444 159000  
E: [info@groundsure.com](mailto:info@groundsure.com)  
W: [www.groundsure.com](http://www.groundsure.com)



© Crown copyright and database rights 2018 Ordnance Survey 100035207

Production date: 07 December 2021

Map legend available at:  
[www.groundsure.com/sites/default/files/groundsure\\_legend.pdf](http://www.groundsure.com/sites/default/files/groundsure_legend.pdf)





**Site Details:**

THE STAG BREWERY, LOWER RICHMOND ROAD, MORTLAKE, LONDON, SW14 7ET

**Client Ref:** WIE18671\_Stag\_Brewery\_POREQ113587  
**Report Ref:** WTM1-8385347  
**Grid Ref:** 520216, 175958

**Map Name:** County Series

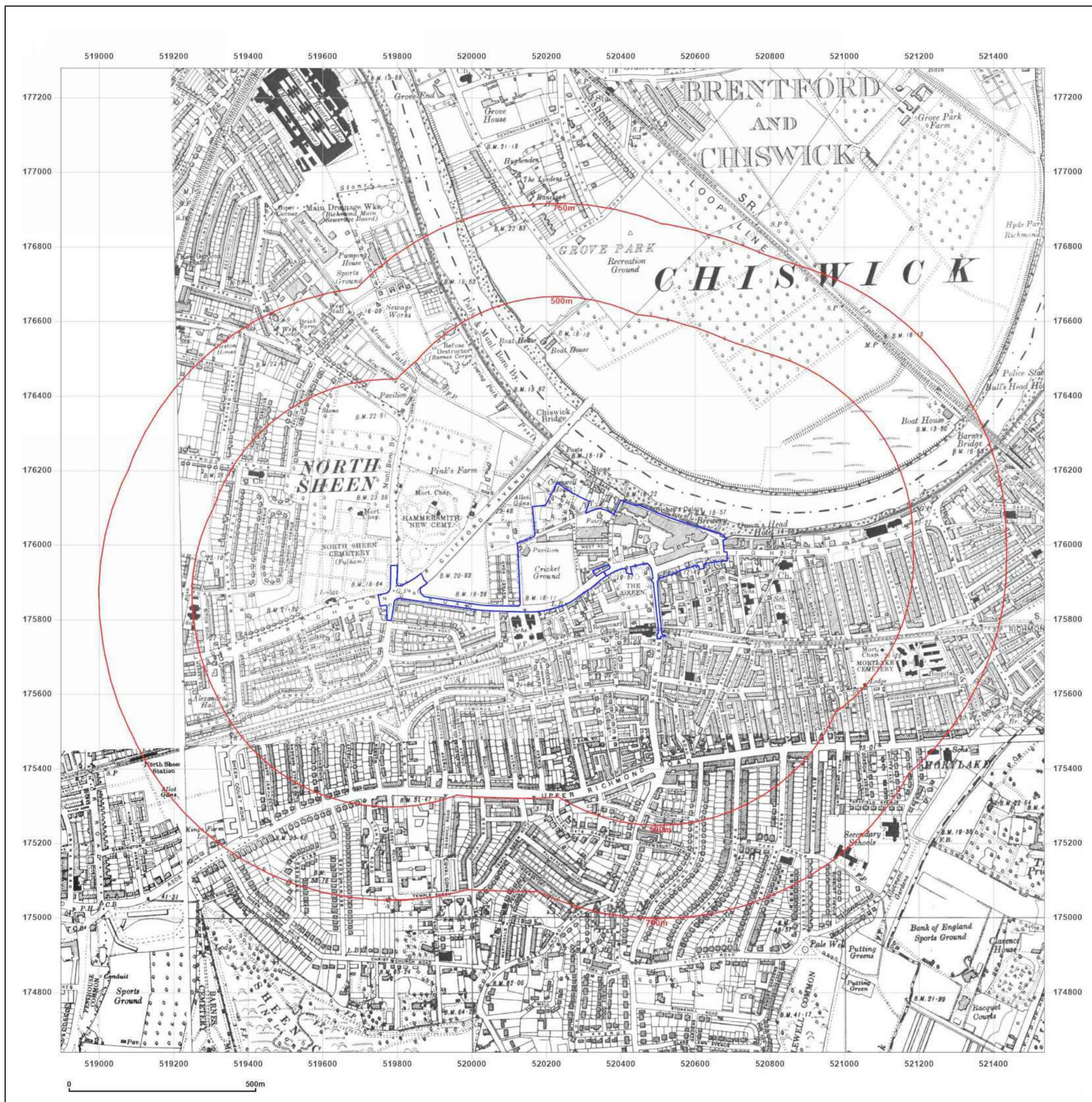
**Map date:** 1933-1938

**Scale:** 1:10,560

**Printed at:** 1:10,560



Surveyed 1866 Revised 1933 Edition N/A Copyright N/A Levelled N/A		Surveyed 1866 Revised 1938 Edition 1938 Copyright N/A Levelled N/A
---	--	--



Produced by Groundsure Insights  
T: 08444 159000  
E: [info@groundsure.com](mailto:info@groundsure.com)  
W: [www.groundsure.com](http://www.groundsure.com)



© Crown copyright and database rights 2018 Ordnance Survey 100035207

Production date: 07 December 2021

Map legend available at: [www.groundsure.com/sites/default/files/groundsure\\_legend.pdf](http://www.groundsure.com/sites/default/files/groundsure_legend.pdf)



**Site Details:**

THE STAG BREWERY, LOWER RICHMOND ROAD, MORTLAKE, LONDON, SW14 7ET

**Client Ref:** WIE18671\_Stag\_Brewery\_POREQ113587  
**Report Ref:** WTM1-8385347  
**Grid Ref:** 520216, 175958

**Map Name:** Provisional


**Map date:** 1948

**Scale:** 1:10,560

**Printed at:** 1:10,560



Surveyed N/A  
Revised 1948  
Edition N/A  
Copyright N/A  
Levelled 1934



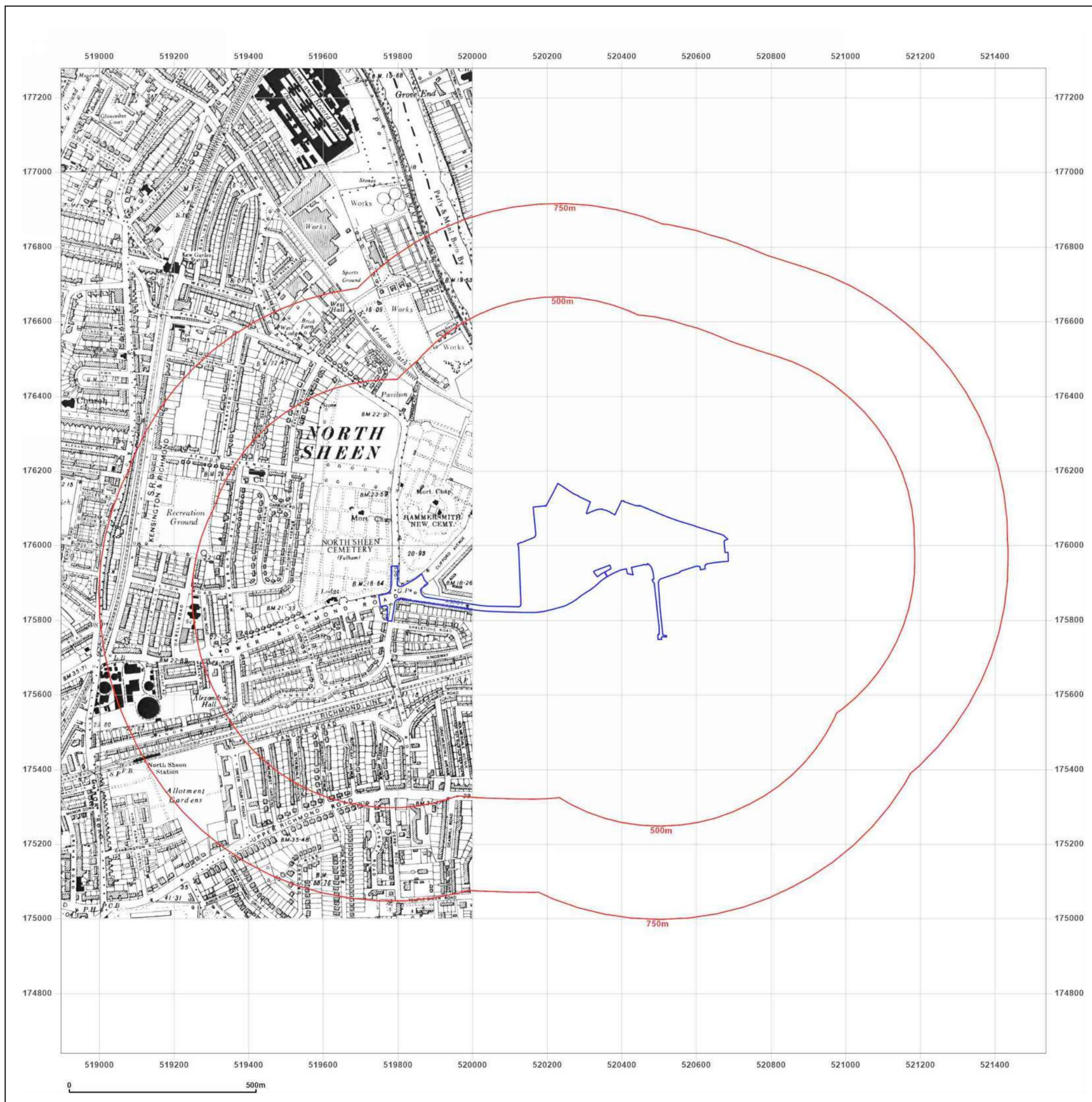
Produced by  
Groundsure Insights  
T: 08444 159000  
E: [info@groundsure.com](mailto:info@groundsure.com)  
W: [www.groundsure.com](http://www.groundsure.com)



© Crown copyright and database rights 2018 Ordnance Survey 100035207

Production date: 07 December 2021

Map legend available at:  
[www.groundsure.com/sites/default/files/groundsure\\_legend.pdf](http://www.groundsure.com/sites/default/files/groundsure_legend.pdf)





**Site Details:**

THE STAG BREWERY, LOWER RICHMOND ROAD, MORTLAKE, LONDON, SW14 7ET

**Client Ref:** WIE18671\_Stag\_Brewery\_POREQ113587  
**Report Ref:** WTM1-8385347  
**Grid Ref:** 520216, 175958

**Map Name:** Provisional

**Map date:** 1947-1950

**Scale:** 1:10,560

**Printed at:** 1:10,560



Surveyed 1940  
Revised 1948  
Edition N/A  
Copyright N/A  
Levelled 1934

Surveyed 1940  
Revised 1947  
Edition N/A  
Copyright N/A  
Levelled N/A

Surveyed 1940  
Revised 1948  
Edition N/A  
Copyright N/A  
Levelled N/A

Surveyed N/A  
Revised 1948  
Edition 1950  
Copyright N/A  
Levelled N/A



Produced by  
Groundsure Insights  
T: 08444 159000  
E: [info@groundsure.com](mailto:info@groundsure.com)  
W: [www.groundsure.com](http://www.groundsure.com)



© Crown copyright and database rights 2018 Ordnance Survey 100035207

Production date: 07 December 2021

Map legend available at:  
[www.groundsure.com/sites/default/files/groundsure\\_legend.pdf](http://www.groundsure.com/sites/default/files/groundsure_legend.pdf)







**Site Details:**

THE STAG BREWERY, LOWER RICHMOND ROAD, MORTLAKE, LONDON, SW14 7ET

**Client Ref:** WIE18671\_Stag\_Brewery\_POREQ113587  
**Report Ref:** WTM1-8385347  
**Grid Ref:** 520216, 175958

**Map Name:** Provisional


**Map date:** 1955-1958

**Scale:** 1:10,560

**Printed at:** 1:10,560



Surveyed 1958  
Revised 1958  
Edition N/A  
Copyright N/A  
Levelled N/A



Surveyed 1955  
Revised 1955  
Edition N/A  
Copyright N/A  
Levelled N/A



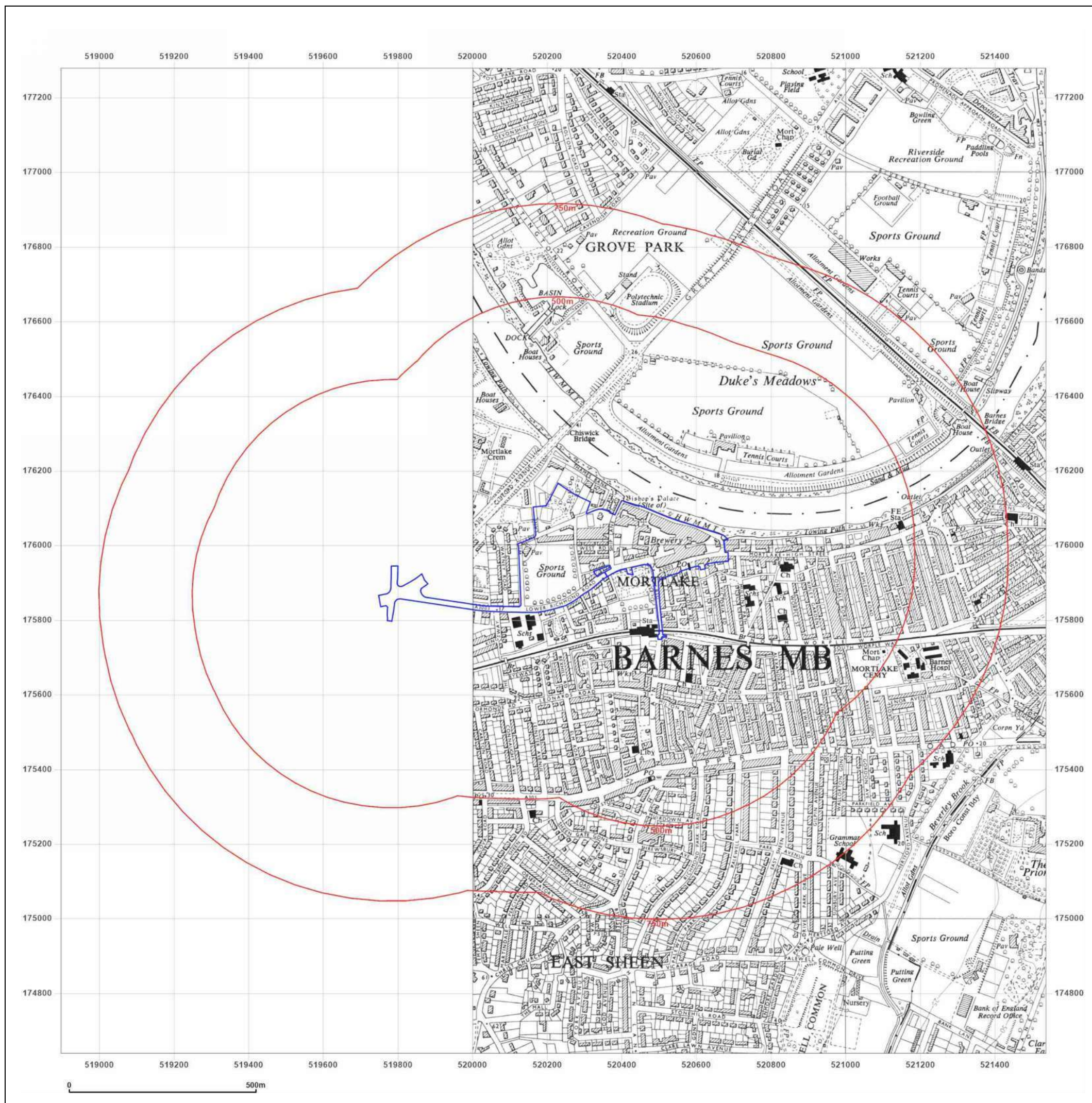
Produced by  
Groundsure Insights  
T: 08444 159000  
E: [info@groundsure.com](mailto:info@groundsure.com)  
W: [www.groundsure.com](http://www.groundsure.com)



© Crown copyright and database rights 2018 Ordnance Survey 100035207

Production date: 07 December 2021

Map legend available at:  
[www.groundsure.com/sites/default/files/groundsure\\_legend.pdf](http://www.groundsure.com/sites/default/files/groundsure_legend.pdf)





**Site Details:**

THE STAG BREWERY, LOWER RICHMOND ROAD, MORTLAKE, LONDON, SW14 7ET

**Client Ref:** WIE18671\_Stag\_Brewery\_POREQ113587  
**Report Ref:** WTM1-8385347  
**Grid Ref:** 520216, 175958

**Map Name:** Provisional

**Map date:** 1961-1966

**Scale:** 1:10,560

**Printed at:** 1:10,560



Surveyed 1940  
Revised 1961  
Edition N/A  
Copyright N/A  
Levelled N/A

Surveyed 1958  
Revised 1962  
Edition 1958  
Copyright 1958  
Levelled N/A

Surveyed 1966  
Revised 1966  
Edition N/A  
Copyright N/A  
Levelled N/A

Surveyed 1966  
Revised 1966  
Edition N/A  
Copyright N/A  
Levelled N/A



Produced by  
Groundsure Insights  
T: 08444 159000  
E: [info@groundsure.com](mailto:info@groundsure.com)  
W: [www.groundsure.com](http://www.groundsure.com)



© Crown copyright and database rights 2018 Ordnance Survey 100035207

Production date: 07 December 2021

Map legend available at:  
[www.groundsure.com/sites/default/files/groundsure\\_legend.pdf](http://www.groundsure.com/sites/default/files/groundsure_legend.pdf)

