

### Combined Surface Geology

The Combined Surface Geology map combines all the previous maps into one combined geological overview of your site.

Please consult the legends to the previous maps to interpret the Combined "Surface Geology" map.

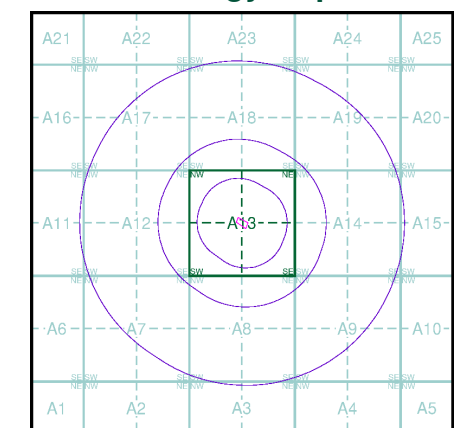
### Additional Information

More information on 1:10,000 Geological mapping and explanations of rock classifications can be found on the BGS website. Using the LEX Codes in this report, further descriptions of rock types can be obtained by interrogating the 'BGS Lexicon of Named Rock Units'. This database can be accessed by following the 'Information and Data' link on the BGS website.

### Contact

British Geological Survey  
 Kingsley Dunham Centre  
 Keyworth  
 Nottingham  
 NG12 5GG  
 Telephone: 0115 936 3143  
 Fax: 0115 936 3276  
 email: enquiries@bgs.ac.uk  
 website: www.bgs.ac.uk

### Combined Geology Map - Slice A

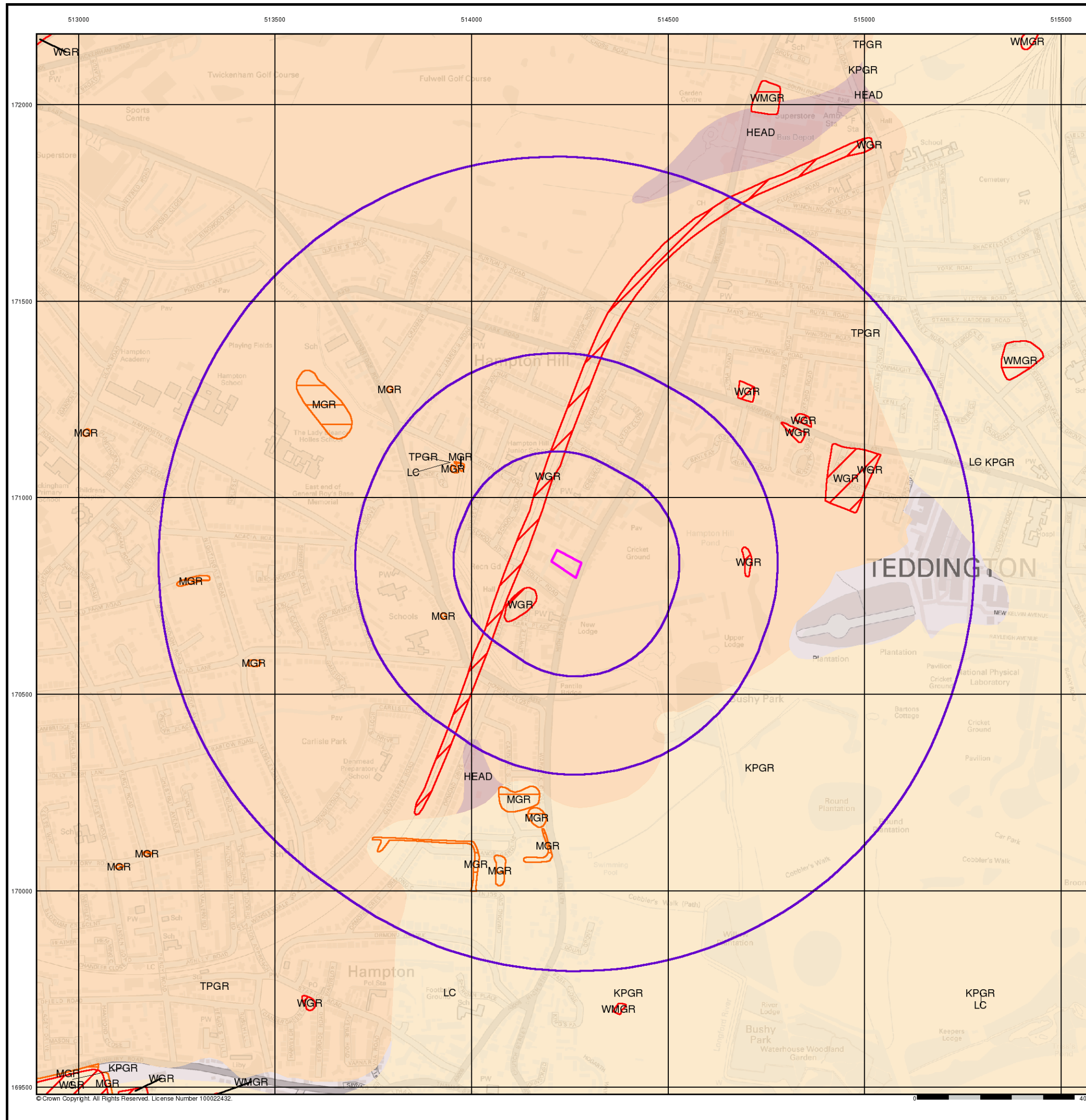


### Order Details

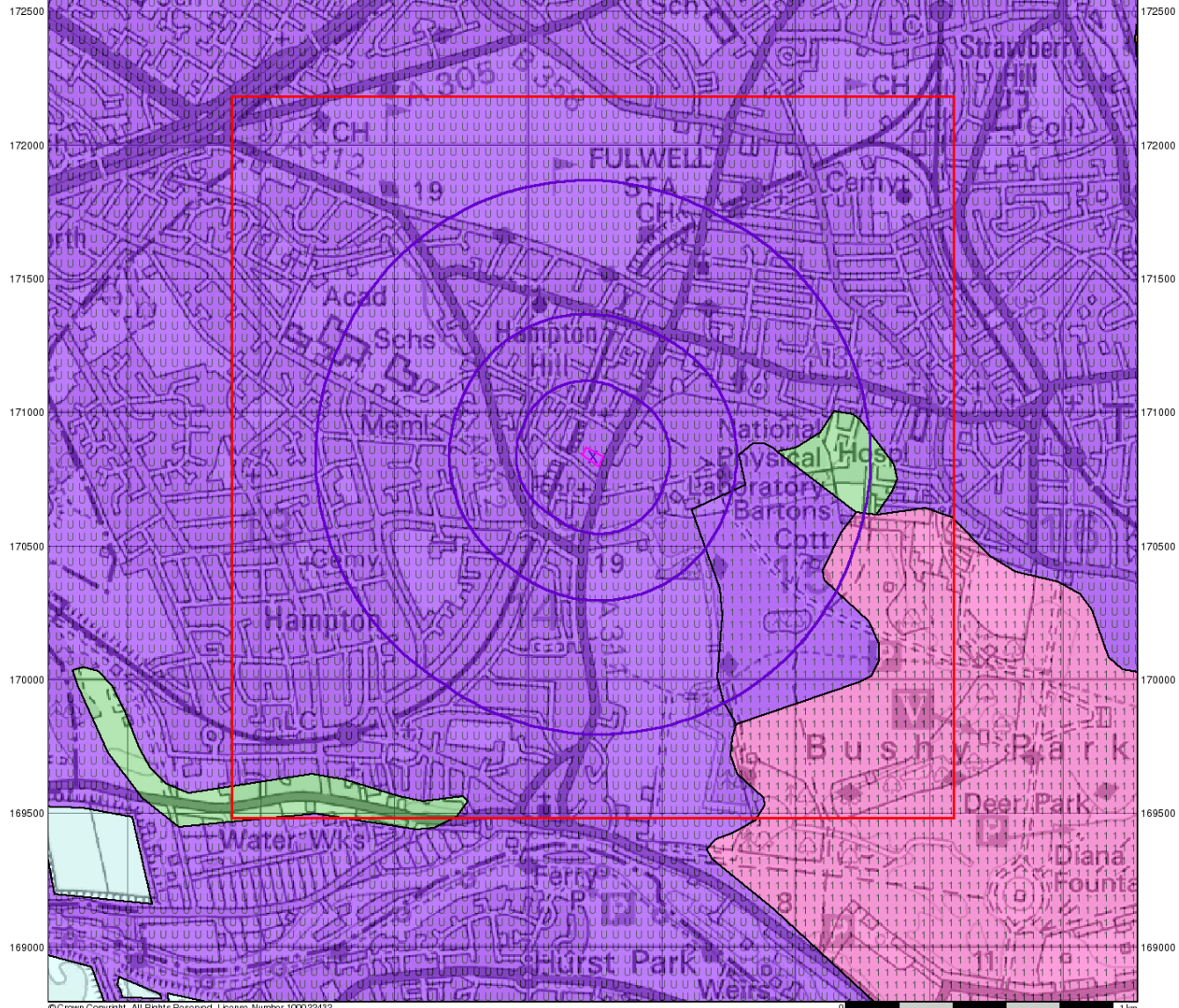
Order Number: 85332498\_1\_1  
 Customer Ref: SL05030  
 National Grid Reference: 514240, 170830  
 Slice: A  
 Site Area (Ha): 0.27  
 Search Buffer (m): 1000

### Site Details

Flat, 64 High Street, Hampton Hill, HAMPTON, Middlesex, TW12 1PD



512500 513000 513500 514000 514500 515000 515500 516000



© Crown Copyright. All Rights Reserved. License Number 100022432.



## Groundwater Vulnerability

### General

- Specified Site
- Specified Buffer(s)
- Bearing Reference Point
- Slice
- Map ID

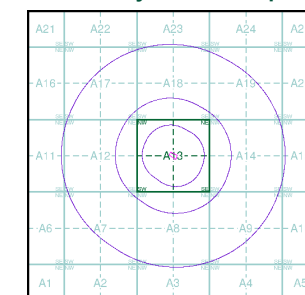
### Agency and Hydrological

#### Geological Classes

- Major Aquifer (Highly Permeable)**
  - High (H) 1, 2, 3, U
  - Intermediate (I) 1, 2
  - Low
- Minor Aquifer (Variably Permeable)**
  - High (H) 1, 2, 3, U
  - Intermediate (I) 1, 2
  - Low
- Non Aquifer (Negligibly Permeable)**
  -
- Water or Sea**
  -
- Drift Deposit**
  -

#### Soil Classes

### Site Sensitivity Context Map - Slice A



### Order Details

Order Number: 85332498\_1\_1  
 Customer Ref: SL05030  
 National Grid Reference: 514240, 170830  
 Slice: A  
 Site Area (Ha): 0.27  
 Search Buffer (m): 1000

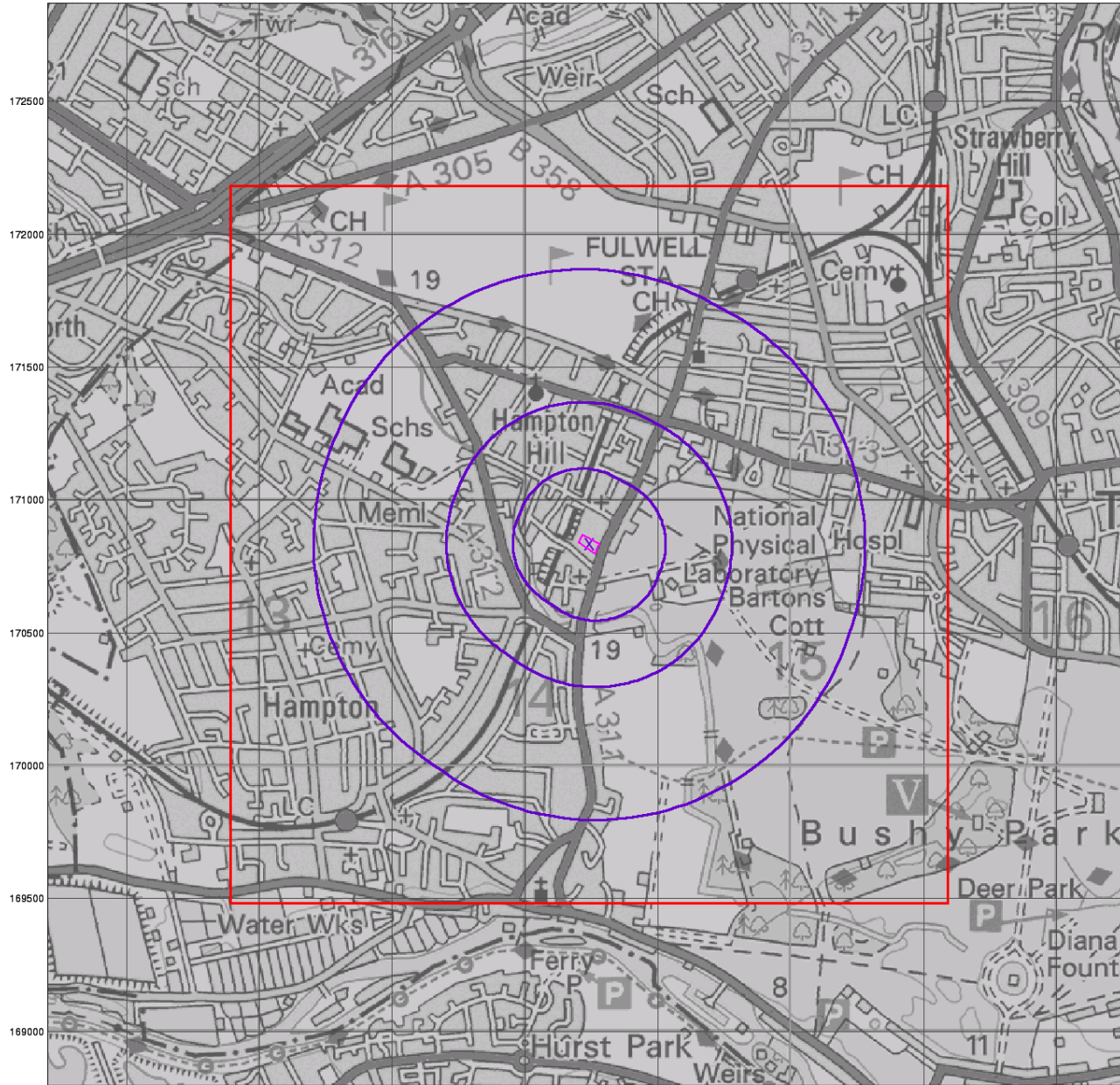
### Site Details

Flat, 64 High Street, Hampton Hill, HAMPTON, Middlesex, TW12 1PD



Tel: 0844 844 9952  
 Fax: 0844 844 9951  
 Web: www.envirocheck.co.uk

512500 513000 513500 514000 514500 515000 515500 516000



© Crown Copyright. All Rights Reserved. License Number 100022432.

0 1 km



## Bedrock Aquifer Designation

### General

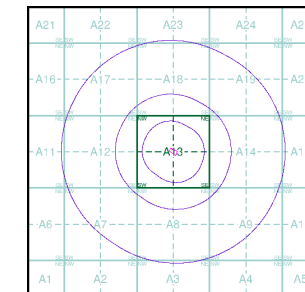
- Specified Site
- Specified Buffer(s)
- Bearing Reference Point
- Slice
- Map ID

### Agency and Hydrological

#### Geological Classes

- Principal Aquifer
- Secondary A Aquifer
- Secondary B Aquifer
- Secondary Undifferentiated
- Unproductive Strata
- Unknown
- Unknown (Lakes and Landslip)

### Site Sensitivity Context Map - Slice A



### Order Details

Order Number: 85332498\_1\_1  
 Customer Ref: SL05030  
 National Grid Reference: 514240, 170830  
 Slice: A  
 Site Area (Ha): 0.27  
 Search Buffer (m): 1000

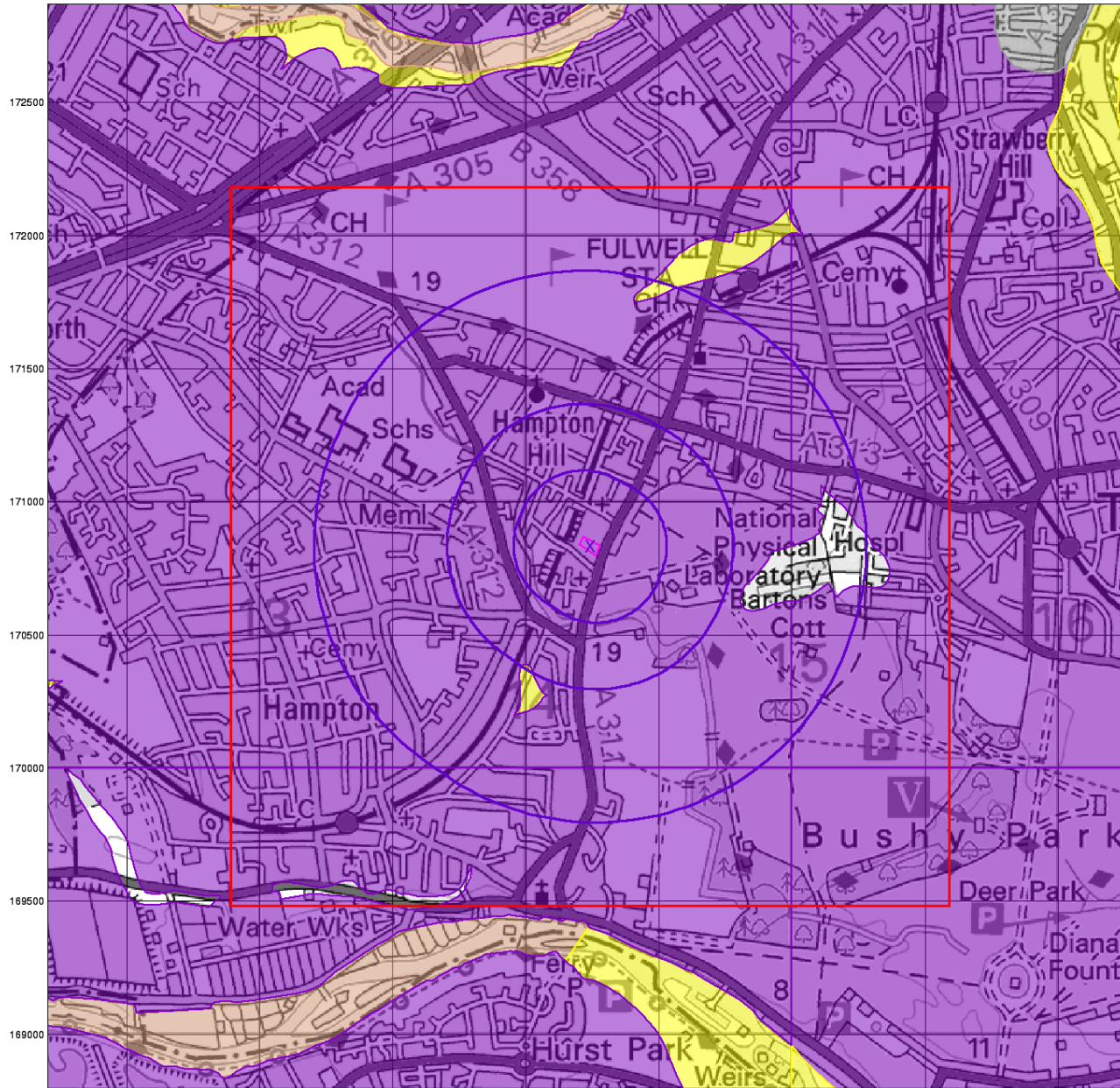
### Site Details

Flat, 64 High Street, Hampton Hill, HAMPTON, Middlesex, TW12 1PD



Tel: 0844 844 9952  
 Fax: 0844 844 9951  
 Web: www.envirocheck.co.uk

512500 513000 513500 514000 514500 515000 515500 516000



© Crown Copyright. All Rights Reserved. License Number 100022432.

0 1 km



## Superficial Aquifer Designation

### General

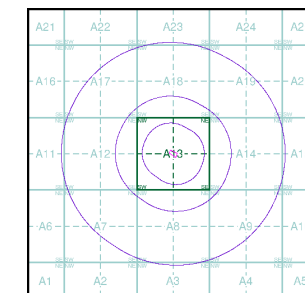
- Specified Site
- Specified Buffer(s)
- Bearing Reference Point
- Slice
- Map ID

### Agency and Hydrological

#### Geological Classes

- Principal Aquifer
- Secondary A Aquifer
- Secondary B Aquifer
- Secondary Undifferentiated
- Unproductive Strata
- Unknown
- Unknown (Lakes and Landslip)

### Site Sensitivity Context Map - Slice A



### Order Details

Order Number: 85332498\_1\_1  
 Customer Ref: SL05030  
 National Grid Reference: 514240, 170830  
 Slice: A  
 Site Area (Ha): 0.27  
 Search Buffer (m): 1000

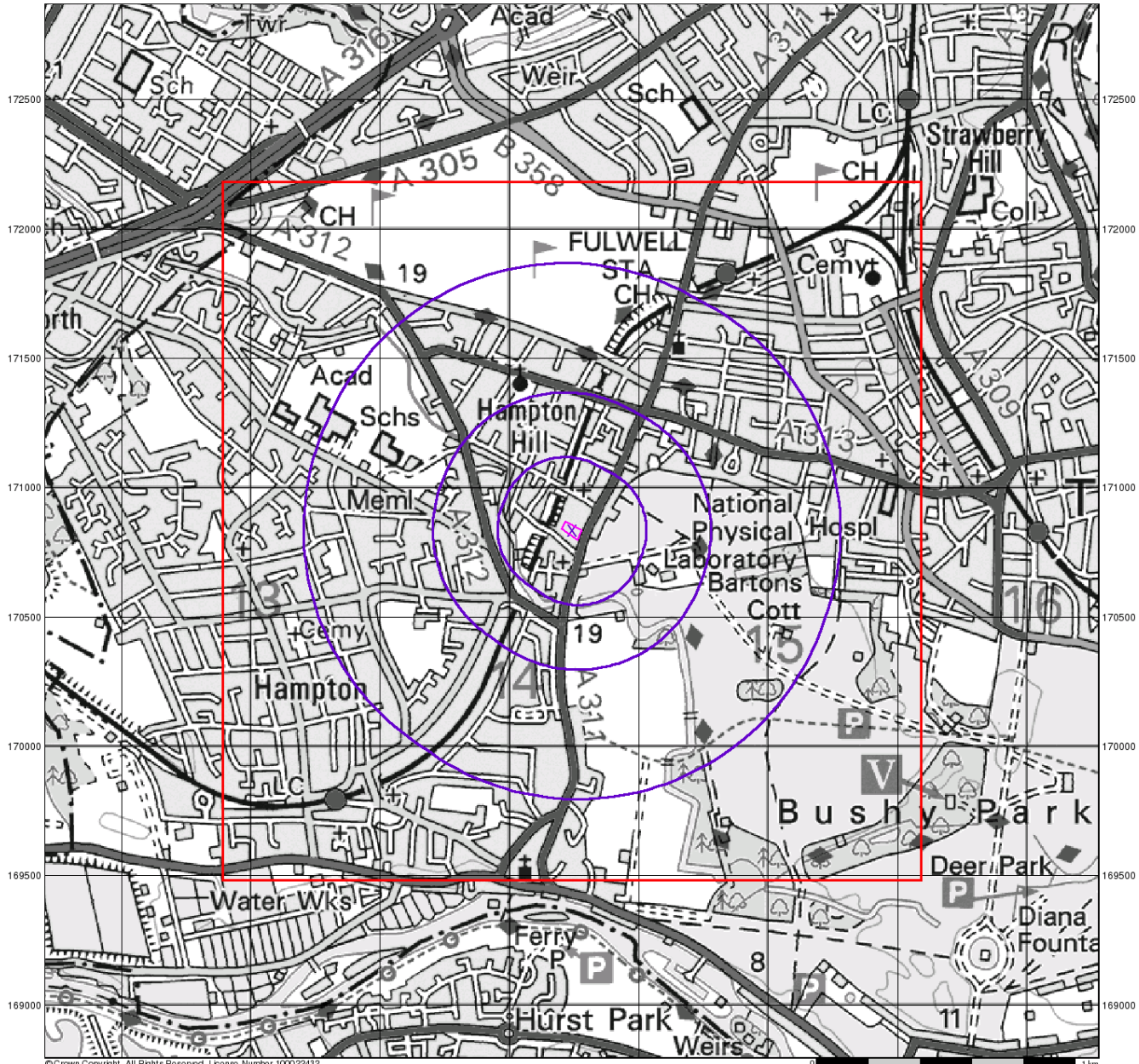
### Site Details

Flat, 64 High Street, Hampton Hill, HAMPTON, Middlesex, TW12 1PD



Tel: 0844 844 9952  
 Fax: 0844 844 9951  
 Web: www.envirocheck.co.uk

512500 513000 513500 514000 514500 515000 515500 516000



© Crown Copyright. All Rights Reserved. License Number 100022432



## Source Protection Zones

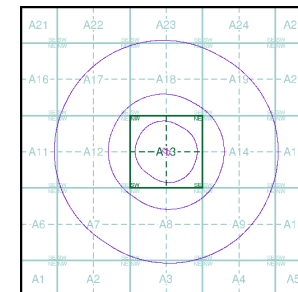
### General

- Specified Site
- Specified Buffer(s)
- Bearing Reference Point
- Slice
- Map ID

### Agency and Hydrological

- Inner zone (Zone 1)
- Inner zone - subsurface activity only (Zone 1c)
- Outer zone (Zone 2)
- Outer zone - subsurface activity only (Zone 2c)
- Total catchment (Zone 3)
- Total catchment - subsurface activity only (Zone 3c)
- Special interest (Zone 4)
- Source Protection Zone Borehole

## Site Sensitivity Context Map - Slice A



### Order Details

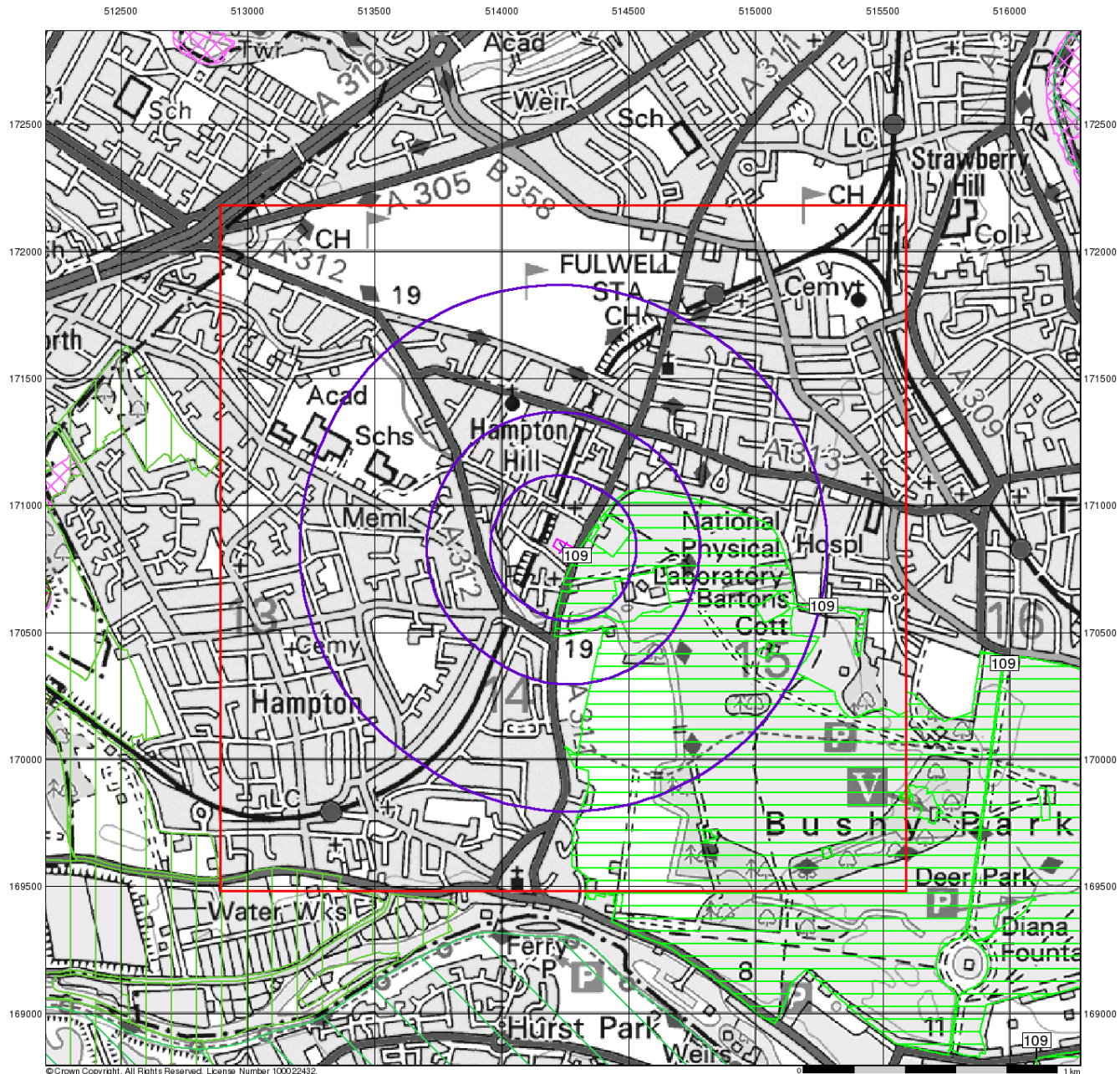
Order Number: 85332498\_1\_1  
 Customer Ref: SL05030  
 National Grid Reference: 514240, 170830  
 Slice: A  
 Site Area (Ha): 0.27  
 Search Buffer (m): 1000

### Site Details

Flat, 64 High Street, Hampton Hill, HAMPTON, Middlesex, TW12 1PD



Tel: 0844 844 9952  
 Fax: 0844 844 9951  
 Web: www.envirocheck.co.uk



© Crown Copyright. All Rights Reserved. License Number 100022432.



## Sensitive Land Uses

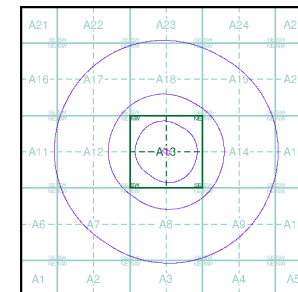
### General

- Specified Site
- Specified Buffer(s)
- Bearing Reference Point
- Slice
- Map ID

### Sensitive Land Uses

- Ancient Woodland
- Area of Adopted Green Belt
- Area of Unadopted Green Belt
- Area of Outstanding Natural Beauty
- Environmentally Sensitive Area
- Forest Park
- Local Nature Reserve
- Marine Nature Reserve
- National Nature Reserve
- National Park
- Nitrate Sensitive Area
- Nitrate Vulnerable Zone
- Ramsar Site
- Site of Special Scientific Interest
- Special Area of Conservation
- Special Protection Area
- World Heritage Sites

### Site Sensitivity Context Map - Slice A



### Order Details

Order Number: 85332498\_1\_1  
 Customer Ref: SL05030  
 National Grid Reference: 514240, 170830  
 Slice: A  
 Site Area (Ha): 0.27  
 Search Buffer (m): 1000

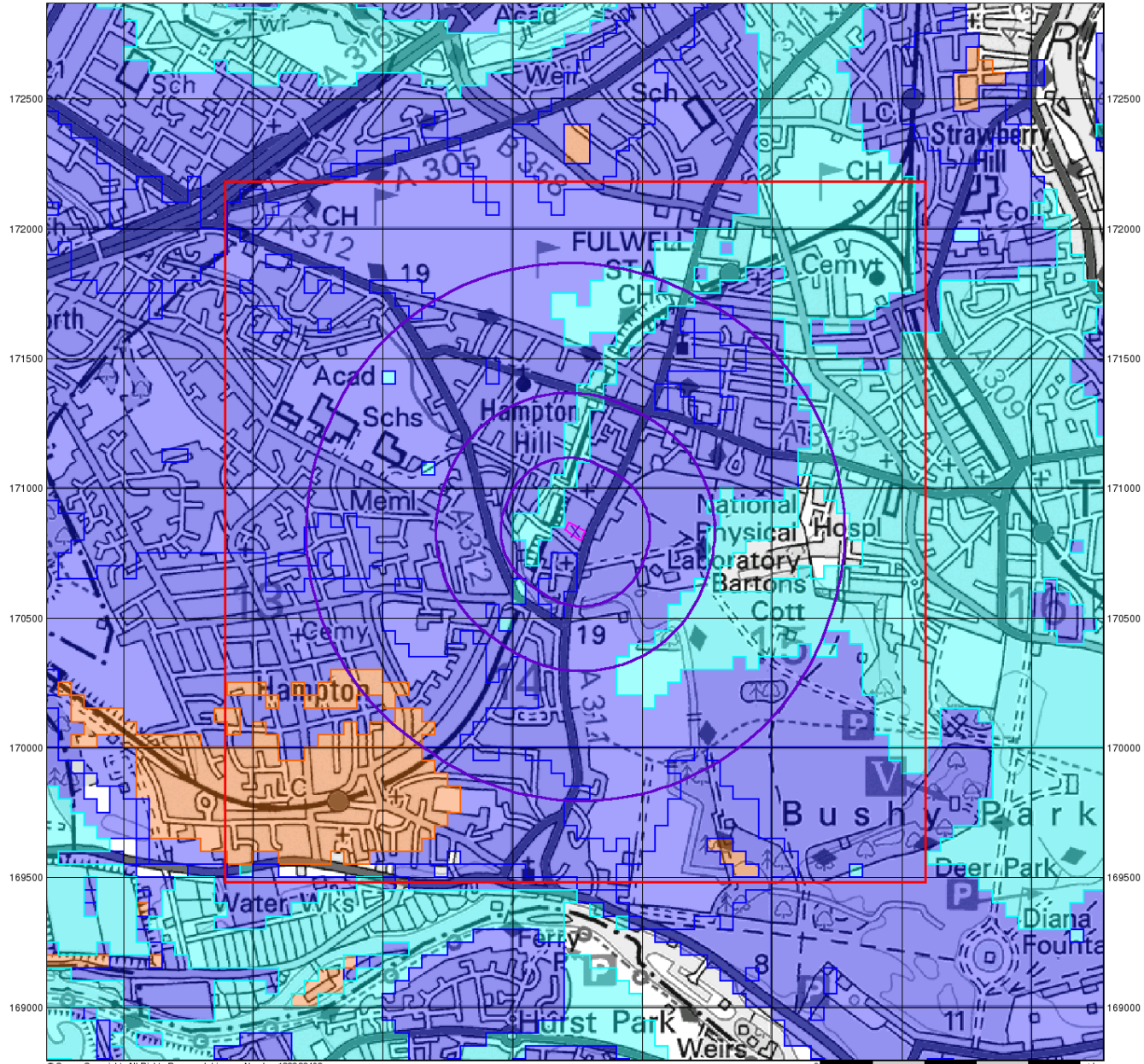
### Site Details

Flat, 64 High Street, Hampton Hill, HAMPTON, Middlesex, TW12 1PD



Tel: 0844 844 9952  
 Fax: 0844 844 9951  
 Web: www.envirocheck.co.uk

512500 513000 513500 514000 514500 515000 515500 516000



© Crown Copyright. All Rights Reserved. License Number 100022432.



**BGS Flood GFS Data**

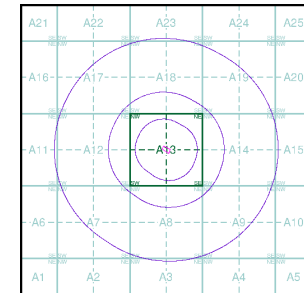
**General**

- Specified Site
- Specified Buffer(s)
- Bearing Reference Point
- Slice

**Agency and Hydrological (Flood)**

- Limited Potential for Groundwater Flooding to Occur
- Potential for Groundwater Flooding of Property Situated Below Ground Level
- Potential for Groundwater Flooding to Occur at Surface

**Site Sensitivity Context Map - Slice A**



**Order Details**

Order Number: 85332498\_1\_1  
 Customer Ref: SL05030  
 National Grid Reference: 514240, 170830  
 Slice: A  
 Site Area (Ha): 0.27  
 Search Buffer (m): 1000

**Site Details**

Flat, 64 High Street, Hampton Hill, HAMPTON, Middlesex, TW12 1PD



Tel: 0844 844 9952  
 Fax: 0844 844 9951  
 Web: www.envirocheck.co.uk

## Envirocheck<sup>®</sup> Report:

### Datasheet

#### Order Details:

**Order Number:**

85332498\_1\_1

**Customer Reference:**

SL05030

**National Grid Reference:**

514240, 170830

**Slice:**

A

**Site Area (Ha):**

0.27

**Search Buffer (m):**

1000

#### Site Details:

Flat

64 High Street, Hampton Hill

HAMPTON

Middlesex

TW12 1PD

#### Client Details:

Ms H Haynes

HBPW Consulting LLP

43 Bridgegate

Retford

Nottinghamshire

DN22 7UX

#### Prepared For:

HBPW LLP

43 Bridgegate

Retford

Notts

DN22 7UX



Report Section	Page Number
Summary	-
Agency & Hydrological	1
Waste	7
Hazardous Substances	-
Geological	8
Industrial Land Use	13
Sensitive Land Use	26
Data Currency	27
Data Suppliers	34
Useful Contacts	35

## Introduction

The Environment Act 1995 has made site sensitivity a key issue, as the legislation pays as much attention to the pathways by which contamination could spread, and to the vulnerable targets of contamination, as it does the potential sources of contamination. For this reason, Landmark's Site Sensitivity maps and Datasheet(s) place great emphasis on statutory data provided by the Environment Agency/Natural Resources Wales and the Scottish Environment Protection Agency; it also incorporates data from Natural England (and the Scottish and Welsh equivalents) and Local Authorities; and highlights hydrogeological features required by environmental and geotechnical consultants. It does not include any information concerning past uses of land. The datasheet is produced by querying the Landmark database to a distance defined by the client from a site boundary provided by the client.

In the attached datasheet the National Grid References (NGRs) are rounded to the nearest 10m in accordance with Landmark's agreements with a number of Data Suppliers.

## Copyright Notice

© Landmark Information Group Limited 2016. The Copyright on the information and data and its format as contained in this Envirocheck® Report ("Report") is the property of Landmark Information Group Limited ("Landmark") and several other Data Providers, including (but not limited to) Ordnance Survey, British Geological Survey, the Environment Agency/Natural Resources Wales and Natural England, and must not be reproduced in whole or in part by photocopying or any other method. The Report is supplied under Landmark's Terms and Conditions accepted by the Customer.

A copy of Landmark's Terms and Conditions can be found with the Index Map for this report. Additional copies of the Report may be obtained from Landmark, subject to Landmark's charges in force from time to time. The Copyright, design rights and any other intellectual rights shall remain the exclusive property of Landmark and /or other Data providers, whose Copyright material has been included in this Report.

## Natural England Copyright Notice

Site of Special Scientific Interest, National Nature Reserve, Ramsar, Special Protection Area, Special Conservation Area, Marine Nature Reserve data (derived from Ordnance Survey 1:10000 raster) is provided by, and used with the permission of, Natural England who retain the copyright and Intellectual Property Rights for the data.

## Ove Arup Copyright Notice

The Data provided in this report was obtained on Licence from Ove Arup & Partners Limited (for further information, contact [mining.review@arup.com](mailto:mining.review@arup.com)). No reproduction or further use of such Data is to be made without the prior written consent of Ove Arup & Partners Limited. The information and data supplied in the product are derived from publicly available records and other third party sources and neither Ove Arup & Partners nor Landmark warrant the accuracy or completeness of such information or data.

## Peter Brett Associates Copyright Notice

The cavity data presented has been extracted from the PBA enhanced version of the original DEFRA national cavity databases. PBA/DEFRA retain the copyright & intellectual property rights in the data. Whilst all reasonable efforts are made to check that the information contained in the cavity databases is accurate we do not warrant that the data is complete or error free. The information is based upon our own researches and those collated from a number of external sources and is continually being augmented and updated by PBA. In no event shall PBA/DEFRA or Landmark be liable for any loss or damage including, without limitation, indirect or consequential loss or damage arising from the use of this data.

## Radon Potential dataset Copyright Notice

Information supplied from a joint dataset compiled by The British Geological Survey and Public Health England.

## Report Version v50.0

Data Type	Page Number	On Site	0 to 250m	251 to 500m	501 to 1000m (*up to 2000m)
<b>Agency &amp; Hydrological</b>					
BGS Groundwater Flooding Susceptibility	pg 1	Yes	Yes	Yes	n/a
Contaminated Land Register Entries and Notices					
Discharge Consents					
Prosecutions Relating to Controlled Waters			n/a	n/a	n/a
Enforcement and Prohibition Notices					
Integrated Pollution Controls					
Integrated Pollution Prevention And Control					
Local Authority Integrated Pollution Prevention And Control					
Local Authority Pollution Prevention and Controls	pg 1		2	1	
Local Authority Pollution Prevention and Control Enforcements					
Nearest Surface Water Feature	pg 1		Yes		
Pollution Incidents to Controlled Waters	pg 1				2
Prosecutions Relating to Authorised Processes					
Registered Radioactive Substances					
River Quality	pg 2		1		
River Quality Biology Sampling Points					
River Quality Chemistry Sampling Points	pg 2			1	
Substantiated Pollution Incident Register					
Water Abstractions	pg 3				3 (*1)
Water Industry Act Referrals					
Groundwater Vulnerability	pg 3	Yes	n/a	n/a	n/a
Drift Deposits			n/a	n/a	n/a
Bedrock Aquifer Designations	pg 4	Yes	n/a	n/a	n/a
Superficial Aquifer Designations	pg 4	Yes	n/a	n/a	n/a
Source Protection Zones					
Extreme Flooding from Rivers or Sea without Defences	pg 4		Yes	n/a	n/a
Flooding from Rivers or Sea without Defences	pg 4		Yes	n/a	n/a
Areas Benefiting from Flood Defences				n/a	n/a
Flood Water Storage Areas				n/a	n/a
Flood Defences				n/a	n/a
Detailed River Network Lines	pg 4		Yes	Yes	n/a
Detailed River Network Offline Drainage	pg 5			Yes	n/a

<b>Data Type</b>	<b>Page Number</b>	<b>On Site</b>	<b>0 to 250m</b>	<b>251 to 500m</b>	<b>501 to 1000m (*up to 2000m)</b>
<b>Waste</b>					
BGS Recorded Landfill Sites					
Historical Landfill Sites					
Integrated Pollution Control Registered Waste Sites					
Licensed Waste Management Facilities (Landfill Boundaries)					
Licensed Waste Management Facilities (Locations)					
Local Authority Landfill Coverage	pg 7	1	n/a	n/a	n/a
Local Authority Recorded Landfill Sites					
Potentially Infilled Land (Non-Water)	pg 7			2	4
Potentially Infilled Land (Water)	pg 7				8
Registered Landfill Sites					
Registered Waste Transfer Sites					
Registered Waste Treatment or Disposal Sites					
<b>Hazardous Substances</b>					
Control of Major Accident Hazards Sites (COMAH)					
Explosive Sites					
Notification of Installations Handling Hazardous Substances (NIHHS)					
Planning Hazardous Substance Consents					
Planning Hazardous Substance Enforcements					

Data Type	Page Number	On Site	0 to 250m	251 to 500m	501 to 1000m (*up to 2000m)
<b>Geological</b>					
BGS 1:625,000 Solid Geology	pg 8	Yes	n/a	n/a	n/a
BGS Estimated Soil Chemistry	pg 8	Yes		Yes	Yes
BGS Recorded Mineral Sites	pg 8			2	2
BGS Urban Soil Chemistry	pg 9		Yes	Yes	Yes
BGS Urban Soil Chemistry Averages	pg 12	Yes			
Brine Compensation Area			n/a	n/a	n/a
Coal Mining Affected Areas			n/a	n/a	n/a
Mining Instability			n/a	n/a	n/a
Man-Made Mining Cavities					
Natural Cavities					
Non Coal Mining Areas of Great Britain				n/a	n/a
Potential for Collapsible Ground Stability Hazards	pg 12	Yes		n/a	n/a
Potential for Compressible Ground Stability Hazards				n/a	n/a
Potential for Ground Dissolution Stability Hazards				n/a	n/a
Potential for Landslide Ground Stability Hazards	pg 12	Yes		n/a	n/a
Potential for Running Sand Ground Stability Hazards	pg 12	Yes		n/a	n/a
Potential for Shrinking or Swelling Clay Ground Stability Hazards	pg 12		Yes	n/a	n/a
Radon Potential - Radon Affected Areas			n/a	n/a	n/a
Radon Potential - Radon Protection Measures			n/a	n/a	n/a
<b>Industrial Land Use</b>					
Contemporary Trade Directory Entries	pg 13	1	37	17	28
Fuel Station Entries	pg 20		1		
Points of Interest - Commercial Services	pg 20		11	3	14
Points of Interest - Education and Health					
Points of Interest - Manufacturing and Production	pg 22		3	7	3
Points of Interest - Public Infrastructure	pg 23		3	11	2
Points of Interest - Recreational and Environmental	pg 25		2		2
Gas Pipelines					
Underground Electrical Cables					

<b>Data Type</b>	<b>Page Number</b>	<b>On Site</b>	<b>0 to 250m</b>	<b>251 to 500m</b>	<b>501 to 1000m (*up to 2000m)</b>
<b>Sensitive Land Use</b>					
Ancient Woodland					
Areas of Adopted Green Belt					
Areas of Unadopted Green Belt					
Areas of Outstanding Natural Beauty					
Environmentally Sensitive Areas					
Forest Parks					
Local Nature Reserves					
Marine Nature Reserves					
National Nature Reserves					
National Parks					
Nitrate Sensitive Areas					
Nitrate Vulnerable Zones					
Ramsar Sites					
Sites of Special Scientific Interest	pg 26		1		
Special Areas of Conservation					
Special Protection Areas					
World Heritage Sites					

Map ID	Details	Quadrant Reference (Compass Direction)	Estimated Distance From Site	Contact	NGR
	<b>BGS Groundwater Flooding Susceptibility</b> Flooding Type: Potential for Groundwater Flooding of Property Situated Below Ground Level	A13NE (S)	0	2	514242 170833
	<b>BGS Groundwater Flooding Susceptibility</b> Flooding Type: Potential for Groundwater Flooding to Occur at Surface	A13NW (W)	9	2	514200 170850
	<b>BGS Groundwater Flooding Susceptibility</b> Flooding Type: Potential for Groundwater Flooding of Property Situated Below Ground Level	A13SE (S)	49	2	514242 170750
	<b>BGS Groundwater Flooding Susceptibility</b> Flooding Type: Potential for Groundwater Flooding to Occur at Surface	A13SW (SW)	244	2	514050 170650
	<b>BGS Groundwater Flooding Susceptibility</b> Flooding Type: Potential for Groundwater Flooding of Property Situated Below Ground Level	A13SW (SW)	384	2	513950 170550
	<b>BGS Groundwater Flooding Susceptibility</b> Flooding Type: Potential for Groundwater Flooding to Occur at Surface	A13SW (SW)	395	2	514000 170500
	<b>BGS Groundwater Flooding Susceptibility</b> Flooding Type: Potential for Groundwater Flooding to Occur at Surface	A14SW (SE)	416	2	514600 170550
	<b>BGS Groundwater Flooding Susceptibility</b> Flooding Type: Potential for Groundwater Flooding of Property Situated Below Ground Level	A8NW (S)	495	2	514050 170350
1	<b>Local Authority Pollution Prevention and Controls</b> Name: Regal Dry Cleaners Location: 56 High Street, Hampton Hill, Tw12 1pd Authority: London Borough of Richmond upon Thames, Environmental Health Department Permit Reference: LBRUT/DC/33 Dated: 2nd April 2007 Process Type: Local Authority Pollution Prevention and Control Description: PG6/46 Dry cleaning Status: <b>Permitted</b> Positional Accuracy: Manually positioned to the address or location	A13NE (NE)	155	3	514367 170961
2	<b>Local Authority Pollution Prevention and Controls</b> Name: Hampton Hill Service Station Location: 68/78 High Street, Hampton Hill, HAMPTON, Middlesex, TW12 1NY Authority: London Borough of Richmond upon Thames, Environmental Health Department Permit Reference: 15/PVR Dated: 31st December 1998 Process Type: Local Authority Pollution Prevention and Control Description: PG1/14 Petrol filling station Status: <b>Permitted</b> Positional Accuracy: Manually positioned to the address or location	A13NE (NE)	224	3	514405 171018
3	<b>Local Authority Pollution Prevention and Controls</b> Name: Cache 2 Dry Cleaners Location: 185 High Street, Hampton Hill, Tw12 1nl Authority: London Borough of Richmond upon Thames, Environmental Health Department Permit Reference: LBRUT/DC/02 Dated: 1st April 2007 Process Type: Local Authority Pollution Prevention and Control Description: PG6/46 Dry cleaning Status: <b>Permitted</b> Positional Accuracy: Manually positioned to the address or location	A18SE (NE)	456	3	514476 171245
	<b>Nearest Surface Water Feature</b>	A13SW (W)	200	-	514015 170772
4	<b>Pollution Incidents to Controlled Waters</b> Property Type: Not Given Location: Aviary Park, SOUTHALL Authority: Environment Agency, Thames Region Pollutant: Oils - Unknown Note: Yes Incident Date: 27th April 1992 Incident Reference: N1920249 Catchment Area: Not Given Receiving Water: Not Given Cause of Incident: Not Given Incident Severity: Category 3 - Minor Incident Positional Accuracy: Located by supplier to within 100m	A9SW (SE)	772	4	514600 170100

Map ID	Details	Quadrant Reference (Compass Direction)	Estimated Distance From Site	Contact	NGR
5	<p><b>Pollution Incidents to Controlled Waters</b></p> <p>Property Type: Not Given            Location: HAMPTON HILL            Authority: Environment Agency, Thames Region            Pollutant: General            Note: Not Supplied            Incident Date: 26th February 1998            Incident Reference: 37888            Catchment Area: Not Given            Receiving Water: Not Given            Cause of Incident: Not Given            Incident Severity: Category 3 - Minor Incident            Positional Accuracy: Located by supplier to within 100m</p>	A17SE (NW)	884	4	513600 171500
	<p><b>River Quality</b></p> <p>Name: Longford R            GQA Grade: River Quality B            Reach: Source - Thames            Estimated Distance (km): 15.7            Flow Rate: Flow less than 0.62 cumecs            Flow Type: River            Year: 2000</p>	A13SW (W)	207	4	514010 170768
6	<p><b>River Quality Chemistry Sampling Points</b></p> <p>Name: Longford River            Reach: Source To Thames            Estimated Distance: 15.70            Objective: Not Supplied            Positional Accuracy: Located by supplier to within 10m            Year: 1990            GQA Grade: Not Supplied            Compliance: Not Supplied            Year: 1993            GQA Grade: River Quality Chemistry GQA Grade A - Very Good            Compliance: Not Supplied            Year: 1994            GQA Grade: River Quality Chemistry GQA Grade A - Very Good            Compliance: Not Supplied            Year: 1995            GQA Grade: River Quality Chemistry GQA Grade B - Good            Compliance: Not Supplied            Year: 1996            GQA Grade: River Quality Chemistry GQA Grade B - Good            Compliance: Not Supplied            Year: 1997            GQA Grade: River Quality Chemistry GQA Grade B - Good            Compliance: Not Supplied            Year: 1998            GQA Grade: River Quality Chemistry GQA Grade B - Good            Compliance: Not Supplied            Year: 1999            GQA Grade: River Quality Chemistry GQA Grade B - Good            Compliance: Not Supplied            Year: 2000            GQA Grade: River Quality Chemistry GQA Grade B - Good            Compliance: Not Supplied            Year: 2001            GQA Grade: River Quality Chemistry GQA Grade A - Very Good            Compliance: Not Supplied            Year: 2002            GQA Grade: River Quality Chemistry GQA Grade B - Good            Compliance: Not Supplied            Year: 2003            GQA Grade: River Quality Chemistry GQA Grade B - Good            Compliance: Not Supplied            Year: 2004            GQA Grade: River Quality Chemistry GQA Grade B - Good            Compliance: Not Supplied            Year: 2005            GQA Grade: River Quality Chemistry GQA Grade A - Very Good            Compliance: Not Supplied            Year: 2006            GQA Grade: River Quality Chemistry GQA Grade A - Very Good            Compliance: Not Supplied            Year: 2007            GQA Grade: River Quality Chemistry GQA Grade A - Very Good            Compliance: Not Supplied            Year: 2008            GQA Grade: River Quality Chemistry GQA Grade A - Very Good            Compliance: Not Supplied            Year: 2009            GQA Grade: River Quality Chemistry GQA Grade A - Very Good            Compliance: Not Supplied</p>	A13SW (S)	260	4	514220 170540

Map ID	Details	Quadrant Reference (Compass Direction)	Estimated Distance From Site	Contact	NGR
7	<b>Water Abstractions</b> Operator: Hampton Pool Limited Licence Number: 28/39/31/0172 Permit Version: 100 Location: Hampton Pool Borehole Authority: Environment Agency, Thames Region Abstraction: Sports Grounds/Facilities: General Use (Medium Loss) Abstraction Type: Water may be abstracted from a single point Source: Groundwater Daily Rate (m3): 200 Yearly Rate (m3): 15000 Details: Hampton Pool, High Street, Hampton, Middlesex Authorised Start: 01 January Authorised End: 31 December Permit Start Date: 2nd April 1997 Permit End Date: Not Supplied Positional Accuracy: Located by supplier to within 100m	A8SE (S)	677	4	514300 170120
8	<b>Water Abstractions</b> Operator: Hampton School Licence Number: Th/039/0031/013 Permit Version: 1 Location: Well At Hampton, Middlesex Authority: Environment Agency, Thames Region Abstraction: General Agriculture: Spray Irrigation - Direct Abstraction Type: Water may be abstracted from a single point Source: Groundwater Daily Rate (m3): Not Supplied Yearly Rate (m3): Not Supplied Details: Not Supplied Authorised Start: 01 April Authorised End: 31 October Permit Start Date: 4th September 2013 Permit End Date: Not Supplied Positional Accuracy: Located by supplier to within 10m	A12NW (W)	831	4	513405 171067
8	<b>Water Abstractions</b> Operator: Hampton School Licence Number: Th/039/0031/013 Permit Version: 1 Location: Well At Hampton, Middlesex Authority: Environment Agency, Thames Region Abstraction: General Agriculture: Spray Irrigation - Direct Abstraction Type: Water may be abstracted from a single point Source: Groundwater Daily Rate (m3): Not Supplied Yearly Rate (m3): Not Supplied Details: Not Supplied Authorised Start: 01 November Authorised End: 31 March Permit Start Date: 4th September 2013 Permit End Date: Not Supplied Positional Accuracy: Located by supplier to within 10m	A12NW (W)	831	4	513405 171067
	<b>Water Abstractions</b> Operator: Thames Water Utilities Ltd Licence Number: 28/39/M/0002 Permit Version: 100 Location: River Thames At M2 Hampton Intake T22 Authority: Environment Agency, Thames Region Abstraction: Public Water Supply: Potable Water Supply - Storage Abstraction Type: Water may be abstracted from a single point Source: Surface Daily Rate (m3): 263963 Yearly Rate (m3): Not Supplied Details: Aggregated Volume Authorised Start: 01 January Authorised End: 31 December Permit Start Date: 18th September 1987 Permit End Date: Not Supplied Positional Accuracy: Located by supplier to within 10m	A2SW (SW)	1728	4	513400 169300
	<b>Groundwater Vulnerability</b> Soil Classification: Soils of High Leaching Potential (U) - Soil information for restored mineral workings and urban areas is based on fewer observations than elsewhere. A worst case vulnerability classification (H) assumed, until proved otherwise Map Sheet: Sheet 39 West London Scale: 1:100,000	A13NE (S)	0	4	514242 170833
	<b>Drift Deposits</b> None				



Map ID	Details	Quadrant Reference (Compass Direction)	Estimated Distance From Site	Contact	NGR
	<b>Bedrock Aquifer Designations</b> Aquifer Designation: Unproductive Strata	A13NE (S)	0	2	514242 170833
	<b>Superficial Aquifer Designations</b> Aquifer Designation: Principal Aquifer	A13NE (S)	0	2	514242 170833
	<b>Extreme Flooding from Rivers or Sea without Defences</b> Type: Extent of Extreme Flooding from Rivers or Sea without Defences Flood Plain Type: Fluvial Events Boundary Accuracy: As Supplied	A13SW (W)	199	4	514018 170767
	<b>Extreme Flooding from Rivers or Sea without Defences</b> Type: Extent of Extreme Flooding from Rivers or Sea without Defences Flood Plain Type: Fluvial Models and Fluvial Events Boundary Accuracy: As Supplied	A13SW (W)	199	4	514019 170766
	<b>Extreme Flooding from Rivers or Sea without Defences</b> Type: Extent of Extreme Flooding from Rivers or Sea without Defences Flood Plain Type: Fluvial Models Boundary Accuracy: As Supplied	A13SW (SW)	218	4	514019 170722
	<b>Extreme Flooding from Rivers or Sea without Defences</b> Type: Extent of Extreme Flooding from Rivers or Sea without Defences Flood Plain Type: Fluvial Models Boundary Accuracy: As Supplied	A13SW (SW)	228	4	514032 170689
	<b>Extreme Flooding from Rivers or Sea without Defences</b> Type: Extent of Extreme Flooding from Rivers or Sea without Defences Flood Plain Type: Fluvial Models Boundary Accuracy: As Supplied	A13SE (S)	240	4	514298 170558
	<b>Extreme Flooding from Rivers or Sea without Defences</b> Type: Extent of Extreme Flooding from Rivers or Sea without Defences Flood Plain Type: Fluvial Models and Fluvial Events Boundary Accuracy: As Supplied	A13SE (S)	241	4	514301 170557
	<b>Extreme Flooding from Rivers or Sea without Defences</b> Type: Extent of Extreme Flooding from Rivers or Sea without Defences Flood Plain Type: Fluvial Events Boundary Accuracy: As Supplied	A13SE (S)	249	4	514297 170549
	<b>Flooding from Rivers or Sea without Defences</b> Type: Extent of Flooding from Rivers or Sea without Defences Flood Plain Type: Fluvial Models Boundary Accuracy: As Supplied	A13SW (W)	199	4	514019 170766
	<b>Flooding from Rivers or Sea without Defences</b> Type: Extent of Flooding from Rivers or Sea without Defences Flood Plain Type: Fluvial Models Boundary Accuracy: As Supplied	A13SE (S)	240	4	514298 170558
	<b>Areas Benefiting from Flood Defences</b> None				
	<b>Flood Water Storage Areas</b> None				
	<b>Flood Defences</b> None				
9	<b>Detailed River Network Lines</b> River Type: Secondary River River Name: Longford River Hydrographic Area: D006 River Flow Type: Primary Flow Path River Surface Level: Surface Drain Feature: Not a Drain Flood Risk: Other Rivers Management Status: Water Course: Not Supplied Name: Water Course: Not Supplied Reference:	A13SW (W)	206	4	514011 170769

Map ID	Details	Quadrant Reference (Compass Direction)	Estimated Distance From Site	Contact	NGR
10	<b>Detailed River Network Lines</b> River Type: Secondary River River Name: Longford Hydrographic Area: D006 River Flow Type: Primary Flow Path River Surface Level: Surface Drain Feature: Not a Drain Flood Risk: Other Rivers Management Status: Water Course: Not Supplied Name: Water Course: Not Supplied Reference:	A13SW (W)	218	4	514002 170758
11	<b>Detailed River Network Lines</b> River Type: Secondary River River Name: Drain Hydrographic Area: D006 River Flow Type: Primary Flow Path River Surface Level: Surface Drain Feature: Drain (ditch, Reen, Rhyne, Drain) Flood Risk: Other Rivers Management Status: Water Course: Not Supplied Name: Water Course: Not Supplied Reference:	A13SE (S)	300	4	514330 170503
12	<b>Detailed River Network Lines</b> River Type: Secondary River River Name: Longford River Hydrographic Area: D006 River Flow Type: Primary Flow Path River Surface Level: Surface Drain Feature: Not a Drain Flood Risk: Other Rivers Management Status: Water Course: Not Supplied Name: Water Course: Not Supplied Reference:	A13SE (SE)	313	4	514448 170542
13	<b>Detailed River Network Lines</b> River Type: Extended Culvert (greater than 50m) River Name: Not Supplied Hydrographic Area: D006 River Flow Type: Primary Flow Path River Surface Level: Below Surface Drain Feature: Not a Drain Flood Risk: Other Rivers Management Status: Water Course: Not Supplied Name: Water Course: Not Supplied Reference:	A13SW (SW)	317	4	514103 170521
14	<b>Detailed River Network Offline Drainage</b> River Type: Tertiary River Hydrographic Area: D006	A13SE (SE)	368	4	514531 170541
15	<b>Detailed River Network Offline Drainage</b> River Type: Tertiary River Hydrographic Area: D006	A14SW (SE)	451	4	514660 170578
16	<b>Detailed River Network Offline Drainage</b> River Type: Tertiary River Hydrographic Area: D006	A8NE (SE)	453	4	514461 170388
17	<b>Detailed River Network Offline Drainage</b> River Type: Secondary River Hydrographic Area: D006	A8NE (SE)	454	4	514538 170433
18	<b>Detailed River Network Offline Drainage</b> River Type: Tertiary River Hydrographic Area: D006	A14SW (SE)	461	4	514638 170525
19	<b>Detailed River Network Offline Drainage</b> River Type: Tertiary River Hydrographic Area: D006	A8NE (SE)	479	4	514534 170400
20	<b>Detailed River Network Offline Drainage</b> River Type: Tertiary River Hydrographic Area: D006	A8NE (SE)	487	4	514537 170392

Map ID	Details	Quadrant Reference (Compass Direction)	Estimated Distance From Site	Contact	NGR
21	<b>Detailed River Network Offline Drainage</b> River Type: Secondary River Hydrographic Area: D006	A8NE (SE)	498	4	514549 170387

Map ID	Details	Quadrant Reference (Compass Direction)	Estimated Distance From Site	Contact	NGR
	<b>Local Authority Landfill Coverage</b> Name: London Borough of Richmond Upon Thames - Has no landfill data to supply		0	5	514242 170833
22	<b>Potentially Infilled Land (Non-Water)</b> Bearing Ref: E Use: Unknown Filled Ground (Pit, quarry etc) Date of Mapping: 1985	A14SW (E)	398	-	514676 170827
23	<b>Potentially Infilled Land (Non-Water)</b> Bearing Ref: N Use: Unknown Filled Ground (Pit, quarry etc) Date of Mapping: 1985	A18SE (N)	488	-	514290 171349
24	<b>Potentially Infilled Land (Non-Water)</b> Bearing Ref: NE Use: Unknown Filled Ground (Pit, quarry etc) Date of Mapping: 1985	A19SW (NE)	617	-	514695 171288
25	<b>Potentially Infilled Land (Non-Water)</b> Bearing Ref: NW Use: Unknown Filled Ground (Pit, quarry etc) Date of Mapping: 1985	A17SE (NW)	644	-	513758 171319
26	<b>Potentially Infilled Land (Non-Water)</b> Bearing Ref: E Use: Unknown Filled Ground (Pit, quarry etc) Date of Mapping: 1985	A14NE (E)	663	-	514927 170975
27	<b>Potentially Infilled Land (Non-Water)</b> Bearing Ref: NE Use: Unknown Filled Ground (Pit, quarry etc) Date of Mapping: 1985	A19NW (NE)	907	-	514727 171622
28	<b>Potentially Infilled Land (Water)</b> Use: Unknown Filled Ground (Pond, marsh, river, stream, dock etc) Date of Mapping: 1899	A8NW (S)	545	-	514161 170261
29	<b>Potentially Infilled Land (Water)</b> Use: Unknown Filled Ground (Pond, marsh, river, stream, dock etc) Date of Mapping: 1899	A8NW (S)	599	-	514172 170204
30	<b>Potentially Infilled Land (Water)</b> Use: Unknown Filled Ground (Pond, marsh, river, stream, dock etc) Date of Mapping: 1899	A8SW (S)	728	-	514008 170115
31	<b>Potentially Infilled Land (Water)</b> Use: Unknown Filled Ground (Pond, marsh, river, stream, dock etc) Date of Mapping: 1899	A8SW (S)	731	-	514077 170089
32	<b>Potentially Infilled Land (Water)</b> Use: Unknown Filled Ground (Pond, marsh, river, stream, dock etc) Date of Mapping: 1871	A8SW (S)	743	-	514157 170061
33	<b>Potentially Infilled Land (Water)</b> Use: Unknown Filled Ground (Pond, marsh, river, stream, dock etc) Date of Mapping: 1896	A7SE (SW)	841	-	513779 170110
34	<b>Potentially Infilled Land (Water)</b> Use: Unknown Filled Ground (Pond, marsh, river, stream, dock etc) Date of Mapping: 1899	A12SW (W)	913	-	513292 170787
35	<b>Potentially Infilled Land (Water)</b> Use: Unknown Filled Ground (Pond, marsh, river, stream, dock etc) Date of Mapping: 1920	A14SE (E)	971	-	515248 170797

Map ID	Details	Quadrant Reference (Compass Direction)	Estimated Distance From Site	Contact	NGR
	<b>BGS 1:625,000 Solid Geology</b> Description: Thames Group	A13NE (S)	0	2	514242 170833
	<b>BGS Estimated Soil Chemistry</b> Source: British Geological Survey, National Geoscience Information Service Soil Sample Type: Rural Soil Arsenic: no data Concentration: Cadmium: <1.8 mg/kg Concentration: Chromium: no data Concentration: Lead Concentration: 100 - 200 mg/kg Nickel: no data Concentration:	A13NE (S)	0	2	514242 170833
	<b>BGS Estimated Soil Chemistry</b> Source: British Geological Survey, National Geoscience Information Service Soil Sample Type: Rural Soil Arsenic: no data Concentration: Cadmium: <1.8 mg/kg Concentration: Chromium: no data Concentration: Lead Concentration: 200 - 300 mg/kg Nickel: no data Concentration:	A13SE (S)	296	2	514242 170500
	<b>BGS Estimated Soil Chemistry</b> Source: British Geological Survey, National Geoscience Information Service Soil Sample Type: Rural Soil Arsenic: no data Concentration: Cadmium: <1.8 mg/kg Concentration: Chromium: no data Concentration: Lead Concentration: <100 mg/kg Nickel: no data Concentration:	A12NW (W)	704	2	513500 170833
	<b>BGS Estimated Soil Chemistry</b> Source: British Geological Survey, National Geoscience Information Service Soil Sample Type: Rural Soil Arsenic: no data Concentration: Cadmium: <1.8 mg/kg Concentration: Chromium: no data Concentration: Lead Concentration: 300 - 600 mg/kg Nickel: no data Concentration:	A8SE (S)	796	2	514242 170000
36	<b>BGS Recorded Mineral Sites</b> Site Name: Upper Lodge Gravel Pit Location: , Teddington, Surrey Source: British Geological Survey, National Geoscience Information Service Reference: 164152 Type: Opencast <b>Status: Ceased</b> Operator: Unknown Operator Operator Location: Unknown Operator Periodic Type: Wolstonian Geology: Taplow Gravel Formation Commodity: Sand and Gravel Positional Accuracy: Located by supplier to within 10m	A14SW (E)	391	2	514669 170818
37	<b>BGS Recorded Mineral Sites</b> Site Name: Hampton Hill Gravel Pit Location: , Hampton Hill, Hampton, Surrey Source: British Geological Survey, National Geoscience Information Service Reference: 164145 Type: Opencast <b>Status: Ceased</b> Operator: Unknown Operator Operator Location: Unknown Operator Periodic Type: Wolstonian Geology: Taplow Gravel Formation Commodity: Sand and Gravel Positional Accuracy: Located by supplier to within 10m	A18SE (N)	478	2	514280 171341

Map ID	Details	Quadrant Reference (Compass Direction)	Estimated Distance From Site	Contact	NGR
38	<b>BGS Recorded Mineral Sites</b> Site Name: Hampton Hill Gravel Pit Location: , Hampton Hill, Hampton, Surrey Source: British Geological Survey, National Geoscience Information Service Reference: 164144 Type: Opencast <b>Status: Ceased</b> Operator: Unknown Operator Operator Location: Unknown Operator Periodic Type: Wolstonian Geology: Taplow Gravel Formation Commodity: Sand and Gravel Positional Accuracy: Located by supplier to within 10m	A17SE (NW)	697	2	513699 171333
39	<b>BGS Recorded Mineral Sites</b> Site Name: Upper Lodge Gravel Pit Location: , Teddington, Surrey Source: British Geological Survey, National Geoscience Information Service Reference: 164155 Type: Opencast <b>Status: Ceased</b> Operator: Unknown Operator Operator Location: Unknown Operator Periodic Type: Wolstonian Geology: Taplow Gravel Formation Commodity: Sand and Gravel Positional Accuracy: Located by supplier to within 10m	A14NE (E)	745	2	515013 170956
	<b>BGS Measured Urban Soil Chemistry</b> Source: British Geological Survey, National Geoscience Information Service Grid: 514272, 170731 Soil Sample Type: Topsoil Sample Area: London Arsenic Measured 10.70 mg/kg Concentration: Cadmium Measured 0.30 mg/kg Concentration: Chromium Measured 61.10 mg/kg Concentration: Lead Measured 80.00 mg/kg Concentration: Nickel Measured 13.80 mg/kg Concentration:	A13SE (S)	65	2	514272 170731
	<b>BGS Measured Urban Soil Chemistry</b> Source: British Geological Survey, National Geoscience Information Service Grid: 514183, 171276 Soil Sample Type: Topsoil Sample Area: London Arsenic Measured 17.20 mg/kg Concentration: Cadmium Measured 0.30 mg/kg Concentration: Chromium Measured 83.40 mg/kg Concentration: Lead Measured 476.20 mg/kg Concentration: Nickel Measured 22.60 mg/kg Concentration:	A18SW (N)	410	2	514183 171276
	<b>BGS Measured Urban Soil Chemistry</b> Source: British Geological Survey, National Geoscience Information Service Grid: 514750, 170750 Soil Sample Type: Topsoil Sample Area: London Arsenic Measured 10.20 mg/kg Concentration: Cadmium Measured 0.30 mg/kg Concentration: Chromium Measured 55.10 mg/kg Concentration: Lead Measured 38.50 mg/kg Concentration: Nickel Measured 12.50 mg/kg Concentration:	A14SW (E)	479	2	514750 170750

Map ID	Details	Quadrant Reference (Compass Direction)	Estimated Distance From Site	Contact	NGR
	<b>BGS Measured Urban Soil Chemistry</b> Source: British Geological Survey, National Geoscience Information Service Grid: 513703, 170752 Soil Sample Type: Topsoil Sample Area: London Arsenic Measured 14.90 mg/kg Concentration: Cadmium Measured 0.40 mg/kg Concentration: Chromium Measured 69.70 mg/kg Concentration: Lead Measured 201.50 mg/kg Concentration: Nickel Measured 21.90 mg/kg Concentration:	A12SE (W)	509	2	513703 170752
	<b>BGS Measured Urban Soil Chemistry</b> Source: British Geological Survey, National Geoscience Information Service Grid: 513801, 171233 Soil Sample Type: Topsoil Sample Area: London Arsenic Measured 20.50 mg/kg Concentration: Cadmium Measured 9.30 mg/kg Concentration: Chromium Measured 105.70 mg/kg Concentration: Lead Measured 364.20 mg/kg Concentration: Nickel Measured 41.10 mg/kg Concentration:	A17SE (NW)	554	2	513801 171233
	<b>BGS Measured Urban Soil Chemistry</b> Source: British Geological Survey, National Geoscience Information Service Grid: 514188, 170215 Soil Sample Type: Topsoil Sample Area: London Arsenic Measured 19.50 mg/kg Concentration: Cadmium Measured 0.50 mg/kg Concentration: Chromium Measured 56.60 mg/kg Concentration: Lead Measured 141.50 mg/kg Concentration: Nickel Measured 22.20 mg/kg Concentration:	A8NW (S)	586	2	514188 170215
	<b>BGS Measured Urban Soil Chemistry</b> Source: British Geological Survey, National Geoscience Information Service Grid: 513706, 170348 Soil Sample Type: Topsoil Sample Area: London Arsenic Measured 13.00 mg/kg Concentration: Cadmium Measured 0.30 mg/kg Concentration: Chromium Measured 62.80 mg/kg Concentration: Lead Measured 105.80 mg/kg Concentration: Nickel Measured 15.20 mg/kg Concentration:	A7NE (SW)	699	2	513706 170348
	<b>BGS Measured Urban Soil Chemistry</b> Source: British Geological Survey, National Geoscience Information Service Grid: 514742, 170283 Soil Sample Type: Topsoil Sample Area: London Arsenic Measured 11.20 mg/kg Concentration: Cadmium Measured 0.50 mg/kg Concentration: Chromium Measured 60.50 mg/kg Concentration: Lead Measured 56.00 mg/kg Concentration: Nickel Measured 12.60 mg/kg Concentration:	A9NW (SE)	701	2	514742 170283

Map ID	Details	Quadrant Reference (Compass Direction)	Estimated Distance From Site	Contact	NGR
	<b>BGS Measured Urban Soil Chemistry</b> Source: British Geological Survey, National Geoscience Information Service Grid: 514771, 171378 Soil Sample Type: Topsoil Sample Area: London Arsenic Measured 28.10 mg/kg Concentration: Cadmium Measured 0.50 mg/kg Concentration: Chromium Measured 65.10 mg/kg Concentration: Lead Measured 900.00 mg/kg Concentration: Nickel Measured 32.80 mg/kg Concentration:	A19SW (NE)	734	2	514771 171378
	<b>BGS Measured Urban Soil Chemistry</b> Source: British Geological Survey, National Geoscience Information Service Grid: 513818, 171722 Soil Sample Type: Topsoil Sample Area: London Arsenic Measured 10.90 mg/kg Concentration: Cadmium Measured 0.30 mg/kg Concentration: Chromium Measured 56.60 mg/kg Concentration: Lead Measured 79.20 mg/kg Concentration: Nickel Measured 13.10 mg/kg Concentration:	A17NE (NW)	943	2	513818 171722
	<b>BGS Measured Urban Soil Chemistry</b> Source: British Geological Survey, National Geoscience Information Service Grid: 514253, 171838 Soil Sample Type: Topsoil Sample Area: London Arsenic Measured 11.70 mg/kg Concentration: Cadmium Measured 0.50 mg/kg Concentration: Chromium Measured 55.50 mg/kg Concentration: Lead Measured 67.70 mg/kg Concentration: Nickel Measured 14.00 mg/kg Concentration:	A18NE (N)	971	2	514253 171838
	<b>BGS Measured Urban Soil Chemistry</b> Source: British Geological Survey, National Geoscience Information Service Grid: 513209, 170797 Soil Sample Type: Topsoil Sample Area: London Arsenic Measured 17.90 mg/kg Concentration: Cadmium Measured 0.50 mg/kg Concentration: Chromium Measured 68.00 mg/kg Concentration: Lead Measured 234.00 mg/kg Concentration: Nickel Measured 25.60 mg/kg Concentration:	A11SE (W)	996	2	513209 170797



Map ID	Details	Quadrant Reference (Compass Direction)	Estimated Distance From Site	Contact	NGR
	<b>BGS Urban Soil Chemistry Averages</b> Source: British Geological Survey, National Geoscience Information Service Sample Area: London Count Id: 7209 Arsenic Minimum Concentration: 1.00 mg/kg Arsenic Average Concentration: 17.00 mg/kg Arsenic Maximum Concentration: 161.00 mg/kg Cadmium Minimum Concentration: 0.10 mg/kg Cadmium Average Concentration: 0.90 mg/kg Cadmium Maximum Concentration: 165.20 mg/kg Chromium Minimum Concentration: 13.00 mg/kg Chromium Average Concentration: 79.00 mg/kg Chromium Maximum Concentration: 2094.00 mg/kg Lead Minimum Concentration: 11.00 mg/kg Lead Average Concentration: 280.00 mg/kg Lead Maximum Concentration: 10000.00 mg/kg Nickel Minimum Concentration: 2.00 mg/kg Nickel Average Concentration: 28.00 mg/kg Nickel Maximum Concentration: 506.00 mg/kg	A13NE (S)	0	2	514242 170833
	<b>Coal Mining Affected Areas</b> In an area that might not be affected by coal mining				
	<b>Non Coal Mining Areas of Great Britain</b> No Hazard				
	<b>Potential for Collapsible Ground Stability Hazards</b> Hazard Potential: Very Low Source: British Geological Survey, National Geoscience Information Service	A13NE (S)	0	2	514242 170833
	<b>Potential for Compressible Ground Stability Hazards</b> Hazard Potential: No Hazard Source: British Geological Survey, National Geoscience Information Service	A13NE (S)	0	2	514242 170833
	<b>Potential for Ground Dissolution Stability Hazards</b> Hazard Potential: No Hazard Source: British Geological Survey, National Geoscience Information Service	A13NE (S)	0	2	514242 170833
	<b>Potential for Landslide Ground Stability Hazards</b> Hazard Potential: Very Low Source: British Geological Survey, National Geoscience Information Service	A13NE (S)	0	2	514242 170833
	<b>Potential for Running Sand Ground Stability Hazards</b> Hazard Potential: Very Low Source: British Geological Survey, National Geoscience Information Service	A13NE (S)	0	2	514242 170833
	<b>Potential for Shrinking or Swelling Clay Ground Stability Hazards</b> Hazard Potential: No Hazard Source: British Geological Survey, National Geoscience Information Service	A13NE (S)	0	2	514242 170833
	<b>Potential for Shrinking or Swelling Clay Ground Stability Hazards</b> Hazard Potential: Low Source: British Geological Survey, National Geoscience Information Service	A13NW (NW)	46	2	514167 170867
	<b>Radon Potential - Radon Affected Areas</b> Affected Area: The property is in a lower probability radon area, as less than 1% of homes are above the action level Source: British Geological Survey, National Geoscience Information Service	A13NE (S)	0	2	514242 170833
	<b>Radon Potential - Radon Protection Measures</b> Protection Measure: No radon protective measures are necessary in the construction of new dwellings or extensions Source: British Geological Survey, National Geoscience Information Service	A13NE (S)	0	2	514242 170833

Map ID	Details	Quadrant Reference (Compass Direction)	Estimated Distance From Site	Contact	NGR
40	<b>Contemporary Trade Directory Entries</b> Name: Londis Ltd Location: 67-71, High Street, Hampton Hill, Hampton, Middlesex, TW12 1LZ Classification: Distribution Services <b>Status: Inactive</b> Positional Accuracy: Automatically positioned to the address	A13NE (E)	0	-	514265 170835
40	<b>Contemporary Trade Directory Entries</b> Name: Kts Oil Services Ltd Location: Unit 7, 53, High Street, Hampton Hill, Hampton, Middlesex, TW12 1ND Classification: Valve Manufacturers & Suppliers <b>Status: Inactive</b> Positional Accuracy: Automatically positioned to the address	A13SW (S)	6	-	514239 170807
41	<b>Contemporary Trade Directory Entries</b> Name: Cable Free Solutions Ltd Location: 1a-1b, Unit, St. Clare Business Park, Holly Road, Hampton, Middlesex, TW12 1PZ Classification: Telecommunications Equipment & Systems <b>Status: Inactive</b> Positional Accuracy: Automatically positioned to the address	A13NW (NW)	14	-	514210 170880
42	<b>Contemporary Trade Directory Entries</b> Name: Lawrence Walsh Ltd Location: Unit 7, St. Clare Business Park, Holly Road, Hampton, Middlesex, TW12 1PZ Classification: Bed & Mattress Manufacturers <b>Status: Inactive</b> Positional Accuracy: Automatically positioned to the address	A13NW (W)	46	-	514160 170851
42	<b>Contemporary Trade Directory Entries</b> Name: Canadian Bra Co Ltd Location: St. Clare House, Holly Road, Hampton Hill, HAMPTON, Middlesex, TW12 1QQ Classification: Lingerie & Hosiery Manufacturers & Wholesalers <b>Status: Inactive</b> Positional Accuracy: Automatically positioned to the address	A13NW (W)	46	-	514160 170851
42	<b>Contemporary Trade Directory Entries</b> Name: Key Contracting Services Ltd Location: Lacey House, Holly Road, Hampton Hill, Hampton, Middlesex, TW12 1QQ Classification: Air Conditioning Equipment & Systems <b>Status: Inactive</b> Positional Accuracy: Manually positioned to the address or location	A13NW (NW)	63	-	514153 170878
43	<b>Contemporary Trade Directory Entries</b> Name: B E S Europe Ltd Location: St. Clare Business Pk, Holly Rd, Hampton, Middlesex, TW12 1PZ Classification: Power Transmission Equipment <b>Status: Inactive</b> Positional Accuracy: Manually positioned within the geographical locality	A13NW (NW)	57	-	514185 170914
43	<b>Contemporary Trade Directory Entries</b> Name: Fast Lane Ltd Location: 9-11, Windmill Road, Hampton Hill, Hampton, Middlesex, TW12 1RF Classification: Garage Services <b>Status: Inactive</b> Positional Accuracy: Automatically positioned to the address	A13NW (N)	63	-	514231 170929
43	<b>Contemporary Trade Directory Entries</b> Name: London Autochoice Location: 9-11, Windmill Road, Hampton Hill, Hampton, Middlesex, TW12 1RF Classification: Classic Car Specialists <b>Status: Inactive</b> Positional Accuracy: Manually positioned to the address or location	A13NW (N)	63	-	514231 170929
43	<b>Contemporary Trade Directory Entries</b> Name: London Screen Printing Location: St. Clare Business Pk, Holly Rd, Hampton, Middlesex, TW12 1PZ Classification: Screen Process Printers <b>Status: Inactive</b> Positional Accuracy: Manually positioned within the geographical locality	A13NW (NW)	64	-	514192 170926
43	<b>Contemporary Trade Directory Entries</b> Name: Longford Tools Ltd Location: 5 Windmill Rd, Hampton, Middlesex, TW12 1RQ Classification: Tool Design, Manufacturers & Makers <b>Status: Inactive</b> Positional Accuracy: Manually positioned to the address or location	A13NE (N)	77	-	514267 170928

Map ID	Details	Quadrant Reference (Compass Direction)	Estimated Distance From Site	Contact	NGR
43	<b>Contemporary Trade Directory Entries</b> Name: D & D Fine Limits S M W Ltd Location: Unit 2 St Clare Business Park, Holly Road, Hampton, Middlesex, TW12 1PZ Classification: Sheet Metal Work <b>Status: Active</b> Positional Accuracy: Manually positioned to the address or location	A13NW (N)	77	-	514210 170944
43	<b>Contemporary Trade Directory Entries</b> Name: Five O Motors Location: 7, Windmill Road, Hampton Hill, Hampton, Middlesex, TW12 1RF Classification: Car Body Repairs <b>Status: Inactive</b> Positional Accuracy: Automatically positioned to the address	A13NE (N)	79	-	514257 170935
43	<b>Contemporary Trade Directory Entries</b> Name: Hampton Hill Car Repairs Location: 7, Windmill Road, Hampton Hill, Hampton, Middlesex, TW12 1RF Classification: Mot Testing Centres <b>Status: Inactive</b> Positional Accuracy: Automatically positioned to the address	A13NE (N)	79	-	514257 170935
43	<b>Contemporary Trade Directory Entries</b> Name: Hampton Hill Car Repairs Ltd Location: 7, Windmill Road, Hampton Hill, Hampton, Middlesex, TW12 1RF Classification: Mot Testing Centres <b>Status: Active</b> Positional Accuracy: Automatically positioned to the address	A13NE (N)	79	-	514257 170935
43	<b>Contemporary Trade Directory Entries</b> Name: Black Diamond Performance Location: Unit 5, St. Clare Business Park, Holly Road, Hampton, Middlesex, TW12 1PZ Classification: Brake & Clutch Manufacturers <b>Status: Inactive</b> Positional Accuracy: Automatically positioned to the address	A13NW (N)	91	-	514192 170954
44	<b>Contemporary Trade Directory Entries</b> Name: Jp Heating & Plumbing Location: 28b, High Street, Hampton Hill, Hampton, Middlesex, TW12 1PD Classification: Heating Equipment - Sales & Service <b>Status: Inactive</b> Positional Accuracy: Automatically positioned to the address	A13NE (NE)	62	-	514322 170878
44	<b>Contemporary Trade Directory Entries</b> Name: Jp Heating & Plumbing Location: B, 28, High Street, Hampton Hill, Hampton, Middlesex, TW12 1PD Classification: Heating Equipment - Sales & Service <b>Status: Inactive</b> Positional Accuracy: Automatically positioned to the address	A13NE (NE)	62	-	514322 170878
44	<b>Contemporary Trade Directory Entries</b> Name: Click2print Location: 30, High Street, Hampton Hill, Hampton, Middlesex, TW12 1PD Classification: Photographic Processors <b>Status: Inactive</b> Positional Accuracy: Automatically positioned to the address	A13NE (NE)	75	-	514328 170890
44	<b>Contemporary Trade Directory Entries</b> Name: Touch Of Class (Heathrow) Ltd Location: 30, High Street, Hampton Hill, Hampton, Middlesex, TW12 1PD Classification: Car Dealers - Used <b>Status: Inactive</b> Positional Accuracy: Automatically positioned to the address	A13NE (NE)	75	-	514328 170890
44	<b>Contemporary Trade Directory Entries</b> Name: Taps Fireworks Location: 42,42,High Street, Hampton Hill, Hampton, Middlesex, TW12 1PD Classification: Firework Stockists <b>Status: Inactive</b> Positional Accuracy: Manually positioned to the address or location	A13NE (NE)	108	-	514345 170918
44	<b>Contemporary Trade Directory Entries</b> Name: Pest & Vermin Control Location: High St, Hampton Hill, Hampton, Middlesex, TW12 1NJ Classification: Pest & Vermin Control <b>Status: Inactive</b> Positional Accuracy: Manually positioned to the road within the address or location	A13NE (NE)	121	-	514340 170938
45	<b>Contemporary Trade Directory Entries</b> Name: Venyflex Blinds Co Location: 1, Holly Road, Hampton Hill, Hampton, Middlesex, TW12 1QF Classification: Blinds, Awnings & Canopies <b>Status: Inactive</b> Positional Accuracy: Automatically positioned to the address	A13SW (S)	76	-	514206 170744

Map ID	Details	Quadrant Reference (Compass Direction)	Estimated Distance From Site	Contact	NGR
45	<b>Contemporary Trade Directory Entries</b> Name: Edit-Hire Location: 35-37, High Street, Hampton Hill, Hampton, Middlesex, TW12 1NB Classification: Cinema Equipment <b>Status: Inactive</b> Positional Accuracy: Automatically positioned to the address	A13SW (S)	93	-	514226 170711
46	<b>Contemporary Trade Directory Entries</b> Name: Powermaster Products Ltd Location: Unit 6, St. Clare Business Park, Holly Road, Hampton, Middlesex, TW12 1PZ Classification: Air Conditioning Equipment & Systems <b>Status: Active</b> Positional Accuracy: Automatically positioned to the address	A13NW (NW)	95	-	514184 170956
47	<b>Contemporary Trade Directory Entries</b> Name: Stansons Indoor Blinds Location: 1, School Road, Hampton Hill, Hampton, Middlesex, TW12 1QL Classification: Blinds, Awnings & Canopies <b>Status: Inactive</b> Positional Accuracy: Automatically positioned to the address	A13NW (NW)	125	-	514132 170959
48	<b>Contemporary Trade Directory Entries</b> Name: Bright N Breazy Laundry Services Ltd Location: 48, High Street, Hampton Hill, Hampton, Middlesex, TW12 1PD Classification: Laundries & Launderettes <b>Status: Inactive</b> Positional Accuracy: Automatically positioned to the address	A13NE (NE)	128	-	514356 170935
48	<b>Contemporary Trade Directory Entries</b> Name: Dry Cleaners Location: 56, High Street, Hampton Hill, Hampton, Middlesex, TW12 1PD Classification: Dry Cleaners <b>Status: Inactive</b> Positional Accuracy: Automatically positioned to the address	A13NE (NE)	158	-	514373 170960
48	<b>Contemporary Trade Directory Entries</b> Name: A Merchant Location: 56, High Street, Hampton Hill, Hampton, Middlesex, TW12 1PD Classification: Dry Cleaners <b>Status: Inactive</b> Positional Accuracy: Automatically positioned to the address	A13NE (NE)	158	-	514373 170960
49	<b>Contemporary Trade Directory Entries</b> Name: Hampton Hill Hardware Location: 64, High Street, Hampton Hill, Hampton, Middlesex, TW12 1PD Classification: Hardware <b>Status: Active</b> Positional Accuracy: Automatically positioned to the address	A13NE (NE)	182	-	514387 170980
49	<b>Contemporary Trade Directory Entries</b> Name: Park Gate Joinery Co Location: 131, High Street, Hampton Hill, HAMPTON, Middlesex, TW12 1NJ Classification: Joinery Manufacturers <b>Status: Active</b> Positional Accuracy: Automatically positioned to the address	A13NE (NE)	182	-	514360 170997
49	<b>Contemporary Trade Directory Entries</b> Name: Stewart & Young Location: 135-137, High Street, Hampton Hill, Hampton, Middlesex, TW12 1NJ Classification: Electrical Goods Sales, Manufacturers & Wholesalers <b>Status: Inactive</b> Positional Accuracy: Automatically positioned to the address	A13NE (NE)	195	-	514367 171007
49	<b>Contemporary Trade Directory Entries</b> Name: Hampton Hill Service Station Location: 68-78, High Street, Hampton Hill, Hampton, Middlesex, TW12 1NY Classification: Petrol Filling Stations <b>Status: Inactive</b> Positional Accuracy: Manually positioned to the address or location	A13NE (NE)	224	-	514405 171018
50	<b>Contemporary Trade Directory Entries</b> Name: J E C Sprays Location: 44, Uxbridge Road, Hampton, Middlesex, TW12 3AD Classification: Car Body Repairs <b>Status: Active</b> Positional Accuracy: Automatically positioned in the proximity of the address	A13SW (W)	234	-	513980 170770
50	<b>Contemporary Trade Directory Entries</b> Name: F C Scullion Co Ltd Location: 44, Uxbridge Road, Hampton, Middlesex, TW12 3AD Classification: Garage Services <b>Status: Inactive</b> Positional Accuracy: Automatically positioned in the proximity of the address	A13SW (W)	234	-	513980 170770

Map ID	Details	Quadrant Reference (Compass Direction)	Estimated Distance From Site	Contact	NGR
50	<b>Contemporary Trade Directory Entries</b> Name: Surface Media Ltd Location: 46 Uxbridge Rd, Hampton, Middlesex, TW12 3AD Classification: Digital Printing <b>Status: Inactive</b> Positional Accuracy: Manually positioned within the geographical locality	A13SW (W)	279	-	513936 170760
50	<b>Contemporary Trade Directory Entries</b> Name: Ample Packaging Ltd Location: 46, Uxbridge Road, Hampton, Middlesex, TW12 3AD Classification: Boxes & Cartons <b>Status: Inactive</b> Positional Accuracy: Automatically positioned to the address	A13SW (W)	279	-	513936 170760
50	<b>Contemporary Trade Directory Entries</b> Name: Townshend Audio Location: 44-46, Uxbridge Road, Hampton, Middlesex, TW12 3AD Classification: Hi-Fi Equipment Manufacturers & Distributors <b>Status: Active</b> Positional Accuracy: Automatically positioned to the address	A13SW (W)	279	-	513936 170760
51	<b>Contemporary Trade Directory Entries</b> Name: A B E Engineering Location: 7, High Street, Hampton Hill, Hampton, Middlesex, TW12 1NB Classification: Engineers - General <b>Status: Active</b> Positional Accuracy: Automatically positioned to the address	A13SW (S)	235	-	514185 170576
52	<b>Contemporary Trade Directory Entries</b> Name: T C Components Location: 44, Uxbridge Road, Hampton, Middlesex, TW12 3AD Classification: Engineers - General <b>Status: Inactive</b> Positional Accuracy: Automatically positioned to the address	A13SW (W)	237	-	513971 170798
52	<b>Contemporary Trade Directory Entries</b> Name: Wmc Automotive Location: 44, Uxbridge Road, Hampton, Middlesex, TW12 3AD Classification: Car Dealers - Used <b>Status: Inactive</b> Positional Accuracy: Manually positioned to the address or location	A13SW (W)	237	-	513971 170798
53	<b>Contemporary Trade Directory Entries</b> Name: Sash Wise Location: 6, Cross Street, Hampton Hill, Hampton, Middlesex, TW12 1RT Classification: Windows - Sash <b>Status: Inactive</b> Positional Accuracy: Automatically positioned to the address	A13NE (NE)	266	-	514362 171092
53	<b>Contemporary Trade Directory Entries</b> Name: Glasswork Location: 20, Cross Street, Hampton Hill, Hampton, Middlesex, TW12 1RT Classification: Stained Glass Designers & Producers <b>Status: Inactive</b> Positional Accuracy: Automatically positioned to the address	A13NE (N)	272	-	514325 171117
54	<b>Contemporary Trade Directory Entries</b> Name: St Albans Garage Location: 84, High Street, Hampton Hill, Hampton, Middlesex, TW12 1NY Classification: Garage Services <b>Status: Inactive</b> Positional Accuracy: Automatically positioned to the address	A13NE (NE)	286	-	514448 171064
54	<b>Contemporary Trade Directory Entries</b> Name: St Albans Garage Location: 155, High Street, Hampton Hill, HAMPTON, Middlesex, TW12 1NL Classification: Car Dealers <b>Status: Inactive</b> Positional Accuracy: Automatically positioned to the address	A13NE (NE)	286	-	514448 171064
54	<b>Contemporary Trade Directory Entries</b> Name: Absolutely All Cars & Commercial Vehicles Wanted Location: 12, Deerhurst Crescent, Hampton Hill, Hampton, Middlesex, TW12 1NZ Classification: Car Breakers & Dismantlers <b>Status: Inactive</b> Positional Accuracy: Automatically positioned to the address	A13NE (NE)	315	-	514491 171066
55	<b>Contemporary Trade Directory Entries</b> Name: Commercial Waste Location: 94-102, High Street, Hampton Hill, Hampton, TW12 1NY Classification: Waste Disposal Services <b>Status: Active</b> Positional Accuracy: Automatically positioned to the address	A13NE (NE)	348	-	514488 171111

Map ID	Details	Quadrant Reference (Compass Direction)	Estimated Distance From Site	Contact	NGR
56	<b>Contemporary Trade Directory Entries</b> Name: B & M (Latex) Sales Ltd Location: 169, High Street, Hampton Hill, Hampton, Middlesex, TW12 1NL Classification: Foam Products - Rubber & Plastics Status: <b>Inactive</b> Positional Accuracy: Automatically positioned to the address	A13NE (NE)	359	-	514425 171162
56	<b>Contemporary Trade Directory Entries</b> Name: Sketchley Retail Ltd Location: 171b, High Street, Hampton Hill, Hampton, Middlesex, TW12 1NL Classification: Dry Cleaners Status: <b>Inactive</b> Positional Accuracy: Automatically positioned to the address	A18SE (NE)	384	-	514436 171184
57	<b>Contemporary Trade Directory Entries</b> Name: Henry Lenox Industrial Ltd Location: 13, Hanworth Road, Hampton, Middlesex, TW12 3DH Classification: Plastics - Machinery & Equipment Manufacturers Status: <b>Active</b> Positional Accuracy: Automatically positioned to the address	A12SE (W)	379	-	513827 170805
58	<b>Contemporary Trade Directory Entries</b> Name: St Albans Location: 155, High Street, Hampton Hill, Hampton, Middlesex, TW12 1NL Classification: Garage Services Status: <b>Inactive</b> Positional Accuracy: Automatically positioned in the proximity of the address	A18SE (NE)	408	-	514452 171204
58	<b>Contemporary Trade Directory Entries</b> Name: Cache 2 Dry Cleaners Location: 185, High Street, Hampton Hill, Hampton, TW12 1NL Classification: Dry Cleaners Status: <b>Active</b> Positional Accuracy: Automatically positioned to the address	A18SE (NE)	456	-	514476 171246
58	<b>Contemporary Trade Directory Entries</b> Name: Cache Location: 185, High Street, Hampton Hill, Hampton, Middlesex, TW12 1NL Classification: Dry Cleaners Status: <b>Inactive</b> Positional Accuracy: Automatically positioned to the address	A18SE (NE)	456	-	514476 171246
58	<b>Contemporary Trade Directory Entries</b> Name: Boyalls Architectural Location: 187, High Street, Hampton Hill, Hampton, Middlesex, TW12 1NL Classification: Hardware Status: <b>Inactive</b> Positional Accuracy: Automatically positioned to the address	A18SE (NE)	461	-	514478 171250
59	<b>Contemporary Trade Directory Entries</b> Name: Mywintertyre.Co.Uk Location: Flat 4, 115, Uxbridge Road, Hampton Hill, Hampton, Middlesex, TW12 1SL Classification: Tyre Dealers Status: <b>Active</b> Positional Accuracy: Automatically positioned to the address	A12NE (NW)	469	-	513807 171094
60	<b>Contemporary Trade Directory Entries</b> Name: Malcolm Bell Location: 4-6, Park Road, Hampton Hill, Hampton, Middlesex, TW12 1HD Classification: Spraying - Paint & Coatings Status: <b>Inactive</b> Positional Accuracy: Automatically positioned to the address	A18SE (NE)	525	-	514479 171322
60	<b>Contemporary Trade Directory Entries</b> Name: Strawberry Global Technology Location: 1-2, Hampton Hill Business Park, High Street, Hampton Hill, HAMPTON, Middlesex, TW12 1NP Classification: Hardware Status: <b>Active</b> Positional Accuracy: Automatically positioned to the address	A18SE (NE)	540	-	514475 171342
60	<b>Contemporary Trade Directory Entries</b> Name: Big Cards Location: 5, Hampton Hill Business Park, High Street, Hampton Hill, Hampton, Middlesex, TW12 1NP Classification: Printers Status: <b>Inactive</b> Positional Accuracy: Manually positioned within the geographical locality	A18SE (NE)	572	-	514503 171363

Map ID	Details	Quadrant Reference (Compass Direction)	Estimated Distance From Site	Contact	NGR
61	<b>Contemporary Trade Directory Entries</b> Name: Euro Forks Location: 3, Laurel Road, Hampton Hill, Hampton, Middlesex, TW12 1JL Classification: Fork Lift Trucks <b>Status: Inactive</b> Positional Accuracy: Automatically positioned to the address	A14NW (NE)	532	-	514763 171056
62	<b>Contemporary Trade Directory Entries</b> Name: Destrodent Location: 57, Park Road, Hampton Hill, Hampton, Middlesex, TW12 1HX Classification: Pest & Vermin Control <b>Status: Inactive</b> Positional Accuracy: Automatically positioned to the address	A18SW (N)	533	-	514106 171389
63	<b>Contemporary Trade Directory Entries</b> Name: G S S Uk Ltd Location: 124, High Street, Hampton Hill, Hampton, Middlesex, TW12 1NS Classification: Pest & Vermin Control <b>Status: Inactive</b> Positional Accuracy: Manually positioned to the address or location	A18SE (NE)	551	-	514549 171313
64	<b>Contemporary Trade Directory Entries</b> Name: Hampton Hill Carpet Cleaners Location: Flat 3, Hampton, Middlesex, TW12 1JN Classification: Carpet, Curtain & Upholstery Cleaners <b>Status: Inactive</b> Positional Accuracy: Manually positioned within the geographical locality	A19SW (NE)	560	-	514607 171287
65	<b>Contemporary Trade Directory Entries</b> Name: The Verandah Location: 17, Hampton Road, Hampton Hill, Hampton, Middlesex, TW12 1JN Classification: Garden Ornament Manufacturers <b>Status: Inactive</b> Positional Accuracy: Automatically positioned to the address	A19SW (NE)	566	-	514648 171263
65	<b>Contemporary Trade Directory Entries</b> Name: Guyett Spare Parts Location: Alpha Road, Teddington, Middlesex, TW11 0QG Classification: Car Breakers & Dismantlers <b>Status: Inactive</b> Positional Accuracy: Automatically positioned to the address	A19SW (NE)	601	-	514671 171289
65	<b>Contemporary Trade Directory Entries</b> Name: G P Motors Teddington Ltd Location: 6, Alpha Road, Teddington, Middlesex, TW11 0QG Classification: Mot Testing Centres <b>Status: Active</b> Positional Accuracy: Automatically positioned to the address	A19SW (NE)	601	-	514671 171289
65	<b>Contemporary Trade Directory Entries</b> Name: Gp Motors Location: 6, Alpha Road, Teddington, Middlesex, TW11 0QG Classification: Garage Services <b>Status: Inactive</b> Positional Accuracy: Automatically positioned to the address	A19SW (NE)	601	-	514671 171289
66	<b>Contemporary Trade Directory Entries</b> Name: Big Print Location: 5, Hampton Hill Business Park, High Street, Hampton Hill, Hampton, Middlesex, TW12 1NP Classification: Printers <b>Status: Inactive</b> Positional Accuracy: Automatically positioned to the address	A18SE (N)	569	-	514461 171381
67	<b>Contemporary Trade Directory Entries</b> Name: Kcs Ltd Location: 143, Uxbridge Road, Hampton Hill, Hampton, Middlesex, TW12 1BQ Classification: Computer Manufacturers <b>Status: Inactive</b> Positional Accuracy: Automatically positioned to the address	A17SE (NW)	573	-	513776 171234
68	<b>Contemporary Trade Directory Entries</b> Name: Belle Casa (Richmond) Ltd Location: 22, Cranmer Road, Hampton Hill, Hampton, Middlesex, TW12 1DW Classification: Cleaning Services - Domestic <b>Status: Inactive</b> Positional Accuracy: Automatically positioned to the address	A17SE (NW)	629	-	513838 171369

Map ID	Details	Quadrant Reference (Compass Direction)	Estimated Distance From Site	Contact	NGR
69	<b>Contemporary Trade Directory Entries</b> Name: Alincross Ltd Location: Acacia Rd, Hampton, Middlesex, TW12 3DP Classification: Crane Hire, Sales & Service <b>Status: Inactive</b> Positional Accuracy: Manually positioned to the road within the address or location	A12NE (W)	632	-	513574 170889
70	<b>Contemporary Trade Directory Entries</b> Name: Spanlite Polylite Ltd Location: 116-118 High Street, Hampton, Middlesex, TW12 2ST Classification: Lighting Manufacturers <b>Status: Active</b> Positional Accuracy: Manually positioned within the geographical locality	A8SE (S)	741	-	514242 170055
71	<b>Contemporary Trade Directory Entries</b> Name: Ken Dedman & Son Location: 73, Broad Lane, Hampton, Middlesex, TW12 3AX Classification: Commercial Cleaning Services <b>Status: Active</b> Positional Accuracy: Automatically positioned to the address	A12SW (W)	759	-	513490 170583
72	<b>Contemporary Trade Directory Entries</b> Name: Reids Cleaning Services Location: 29, Ormond Crescent, Hampton, TW12 2TJ Classification: Carpet, Curtain & Upholstery Cleaners <b>Status: Active</b> Positional Accuracy: Automatically positioned to the address	A8SW (S)	809	-	514050 170016
73	<b>Contemporary Trade Directory Entries</b> Name: T J S Logistics Ltd Location: 113, Burtons Road, Hampton Hill, Hampton, Middlesex, TW12 1DL Classification: Freight Forwarders <b>Status: Inactive</b> Positional Accuracy: Automatically positioned to the address	A18NW (N)	816	-	513921 171628
74	<b>Contemporary Trade Directory Entries</b> Name: Marta Finn Ceramics Location: 21, Gloucester Road, Hampton, Middlesex, TW12 2UQ Classification: Ceramic Manufacturers, Supplies & Services <b>Status: Active</b> Positional Accuracy: Automatically positioned to the address	A7SE (SW)	856	-	513711 170138
75	<b>Contemporary Trade Directory Entries</b> Name: Byrne Group Llp Location: 38-42, Hampton Road, Teddington, Middlesex, TW11 0JE Classification: Concrete Contractors <b>Status: Inactive</b> Positional Accuracy: Automatically positioned to the address	A14NE (E)	870	-	515089 171150
76	<b>Contemporary Trade Directory Entries</b> Name: Enviro Tech Europe Ltd Location: 100, High Street, Hampton, TW12 2ST Classification: Corrosion Prevention & Control <b>Status: Active</b> Positional Accuracy: Automatically positioned to the address	A8SE (S)	886	-	514268 169910
76	<b>Contemporary Trade Directory Entries</b> Name: Black & Veatch Location: 100a, High Street, Hampton, Middlesex, TW12 2ST Classification: Engineers - General <b>Status: Inactive</b> Positional Accuracy: Automatically positioned to the address	A8SE (S)	918	-	514255 169879
77	<b>Contemporary Trade Directory Entries</b> Name: Auto Recovery Service Location: 81, Wensleydale Road, Hampton, Middlesex, TW12 2LP Classification: Breakdown and Recovery <b>Status: Inactive</b> Positional Accuracy: Automatically positioned to the address	A7NW (SW)	903	-	513451 170341
78	<b>Contemporary Trade Directory Entries</b> Name: National Measurement Office Location: Stanton Avenue, Teddington, Middlesex, TW11 0JZ Classification: Testing, Inspection & Calibration Equipment Manufacturers <b>Status: Active</b> Positional Accuracy: Automatically positioned to the address	A14NE (E)	917	-	515169 171053
79	<b>Contemporary Trade Directory Entries</b> Name: Minuteman Press Location: Alliance House, 64, Wellington Road, HAMPTON, Middlesex, TW12 1JT Classification: Printers <b>Status: Active</b> Positional Accuracy: Automatically positioned to the address	A19NW (NE)	973	-	514668 171729



Map ID	Details	Quadrant Reference (Compass Direction)	Estimated Distance From Site	Contact	NGR
80	<b>Contemporary Trade Directory Entries</b> Name: Mason'S Pest Control Location: 130, Fulwell Road, Teddington, Middlesex, TW11 0RQ Classification: Pest & Vermin Control <b>Status: Active</b> Positional Accuracy: Automatically positioned to the address	A19NW (NE)	983	-	514738 171702
80	<b>Contemporary Trade Directory Entries</b> Name: Apex Stainless Fasteners Location: Epic House, 128, Fulwell Road, Teddington, Middlesex, TW11 0RQ Classification: Stainless Steel Manufacturers <b>Status: Active</b> Positional Accuracy: Automatically positioned to the address	A19NW (NE)	988	-	514743 171705
81	<b>Fuel Station Entries</b> Name: Petrol Express Hampton Hill Location: 72-78, High Street, Hampton Hill, Hampton, Middlesex, TW12 1NY Brand: Texaco Premises Type: Not Applicable <b>Status: Obsolete</b> Positional Accuracy: Manually positioned to the address or location	A13NE (NE)	229	-	514410 171021
82	<b>Points of Interest - Commercial Services</b> Name: Fast Lane Ltd Location: 9-11 Windmill Road, Hampton Hill, Hampton, TW12 1RF Category: Repair and Servicing Class Code: Vehicle Repair, Testing and Servicing Positional Accuracy: Positioned to address or location	A13NW (N)	63	6	514231 170929
82	<b>Points of Interest - Commercial Services</b> Name: London Autochoice Location: 9-11 Windmill Road, Hampton Hill, Hampton, TW12 1RF Category: Repair and Servicing Class Code: Vehicle Repair, Testing and Servicing Positional Accuracy: Positioned to address or location	A13NW (N)	63	6	514231 170929
82	<b>Points of Interest - Commercial Services</b> Name: D & D Fine Limits Location: Unit 2, St. Clare Business Pk, Holly Rd, Hampton, Middlesex, TW12 1PZ Category: Construction Services Class Code: Metalworkers Including Blacksmiths Positional Accuracy: Positioned to address or location	A13NW (N)	77	6	514210 170944
82	<b>Points of Interest - Commercial Services</b> Name: D & D Fine Limits S M W Ltd Location: Unit 2-3 St. Clare Business Park, Holly Road, Hampton, TW12 1PZ Category: Construction Services Class Code: Metalworkers Including Blacksmiths Positional Accuracy: Positioned to address or location	A13NW (N)	77	6	514210 170944
82	<b>Points of Interest - Commercial Services</b> Name: Go Location: 7 Windmill Road, Hampton Hill, Hampton, TW12 1RF Category: Transport, Storage and Delivery Class Code: Distribution and Haulage Positional Accuracy: Positioned to address or location	A13NE (N)	79	6	514257 170935
82	<b>Points of Interest - Commercial Services</b> Name: Hampton Hill Car Repairs Location: 7 Windmill Road, Hampton Hill, Hampton, TW12 1RF Category: Repair and Servicing Class Code: Vehicle Repair, Testing and Servicing Positional Accuracy: Positioned to address or location	A13NE (N)	79	6	514257 170935
82	<b>Points of Interest - Commercial Services</b> Name: Hampton Hill Car Repairs Location: 7 Windmill Road, Hampton Hill, Hampton, TW12 1RF Category: Repair and Servicing Class Code: Vehicle Repair, Testing and Servicing Positional Accuracy: Positioned to address or location	A13NE (N)	79	6	514257 170935
82	<b>Points of Interest - Commercial Services</b> Name: Five O Motors Location: 7 Windmill Road, Hampton Hill, Hampton, TW12 1RF Category: Repair and Servicing Class Code: Vehicle Repair, Testing and Servicing Positional Accuracy: Positioned to address or location	A13NE (N)	79	6	514257 170935
82	<b>Points of Interest - Commercial Services</b> Name: Hampton Hill Car Repairs Ltd Location: 7 Windmill Road, Hampton Hill, Hampton, TW12 1RF Category: Repair and Servicing Class Code: Vehicle Repair, Testing and Servicing Positional Accuracy: Positioned to address or location	A13NE (N)	79	6	514257 170935

Map ID	Details	Quadrant Reference (Compass Direction)	Estimated Distance From Site	Contact	NGR
83	<b>Points of Interest - Commercial Services</b> Name: Car Wash Location: 72-78 High Street, Hampton Hill, Hampton, TW12 1NY Category: Personal, Consumer and other Services Class Code: Vehicle Cleaning Services Positional Accuracy: Positioned to address or location	A13NE (NE)	229	6	514410 171021
84	<b>Points of Interest - Commercial Services</b> Name: J E C Sprays Location: 44A Uxbridge Road, Hampton, TW12 3AD Category: Repair and Servicing Class Code: Vehicle Repair, Testing and Servicing Positional Accuracy: Positioned to address or location	A13SW (W)	237	6	513971 170798
84	<b>Points of Interest - Commercial Services</b> Name: Longford Service Station Location: Rear Of 44-46, Uxbridge Road, Hampton, TW12 3AD Category: Repair and Servicing Class Code: Vehicle Repair, Testing and Servicing Positional Accuracy: Positioned to address or location	A13SW (W)	279	6	513936 170760
84	<b>Points of Interest - Commercial Services</b> Name: F C Scullion & Company Ltd Location: 44a Uxbridge Road, Hampton, TW12 3AD Category: Repair and Servicing Class Code: Vehicle Repair, Testing and Servicing Positional Accuracy: Positioned to address or location	A13SW (W)	279	6	513936 170760
85	<b>Points of Interest - Commercial Services</b> Name: D Mason Pest Control Services Ltd Location: 2 Edward Road, Hampton Hill, Hampton, TW12 1LD Category: Contract Services Class Code: Pest and Vermin Control Positional Accuracy: Positioned to address or location	A18SE (N)	449	6	514362 171292
86	<b>Points of Interest - Commercial Services</b> Name: Destrodent Location: 57 Park Road, Hampton Hill, Hampton, TW12 1HX Category: Contract Services Class Code: Pest and Vermin Control Positional Accuracy: Positioned to address or location	A18SW (N)	533	6	514106 171389
86	<b>Points of Interest - Commercial Services</b> Name: Destrodent Pest Control Location: 57 Park Road, Hampton Hill, Hampton, TW12 1HX Category: Contract Services Class Code: Pest and Vermin Control Positional Accuracy: Positioned to address or location	A18SW (N)	533	6	514106 171389
86	<b>Points of Interest - Commercial Services</b> Name: Destrodent Pest Control Ltd Location: 57 Park Road, Hampton Hill, Hampton, TW12 1HX Category: Contract Services Class Code: Pest and Vermin Control Positional Accuracy: Positioned to address or location	A18SW (N)	533	6	514106 171389
87	<b>Points of Interest - Commercial Services</b> Name: Scrap Yard Location: Not Supplied Category: Recycling Services Class Code: Scrap Metal Merchants Positional Accuracy: Positioned to an adjacent address or location	A19SW (NE)	596	6	514625 171319
87	<b>Points of Interest - Commercial Services</b> Name: G P Motors Teddington Ltd Location: 6 Alpha Road, Teddington, TW11 0QG Category: Repair and Servicing Class Code: Vehicle Repair, Testing and Servicing Positional Accuracy: Positioned to address or location	A19SW (NE)	601	6	514671 171289
87	<b>Points of Interest - Commercial Services</b> Name: G P Motor Services Location: 6 Alpha Road, Teddington, TW11 0QG Category: Repair and Servicing Class Code: Vehicle Repair, Testing and Servicing Positional Accuracy: Positioned to address or location	A19SW (NE)	601	6	514671 171289
87	<b>Points of Interest - Commercial Services</b> Name: Gp Motors Location: 6 Alpha Road, Teddington, TW11 0QG Category: Repair and Servicing Class Code: Vehicle Repair, Testing and Servicing Positional Accuracy: Positioned to address or location	A19SW (NE)	601	6	514671 171289

Map ID	Details	Quadrant Reference (Compass Direction)	Estimated Distance From Site	Contact	NGR
87	<b>Points of Interest - Commercial Services</b> Name: G P Motors Teddington Ltd Location: 6 Alpha Road, Teddington, TW11 0QG Category: Repair and Servicing Class Code: Vehicle Repair, Testing and Servicing Positional Accuracy: Positioned to address or location	A19SW (NE)	601	6	514671 171289
88	<b>Points of Interest - Commercial Services</b> Name: B & M Motors Location: 2 Burtons Road, Hampton Hill, Hampton, TW12 1DA Category: Repair and Servicing Class Code: Vehicle Repair, Testing and Servicing Positional Accuracy: Positioned to address or location	A18SE (NE)	634	6	514523 171423
88	<b>Points of Interest - Commercial Services</b> Name: B & M Motors Ltd Location: 2A Burtons Road, Hampton Hill, Hampton, TW12 1DA Category: Repair and Servicing Class Code: Vehicle Repair, Testing and Servicing Positional Accuracy: Positioned to address or location	A18SE (NE)	635	6	514530 171419
89	<b>Points of Interest - Commercial Services</b> Name: J & P Motors Location: 126 High Street, Hampton, TW12 2ST Category: Repair and Servicing Class Code: Vehicle Repair, Testing and Servicing Positional Accuracy: Positioned to address or location	A8SE (S)	741	6	514242 170055
89	<b>Points of Interest - Commercial Services</b> Name: J & P Motors Ltd Location: 126 High Street, Hampton, TW12 2ST Category: Repair and Servicing Class Code: Vehicle Repair, Testing and Servicing Positional Accuracy: Positioned to address or location	A8SE (S)	741	6	514242 170055
90	<b>Points of Interest - Commercial Services</b> Name: Masons Pest & Vermin Control Ltd Location: 130 Fulwell Road, Teddington, TW11 0RQ Category: Contract Services Class Code: Pest and Vermin Control Positional Accuracy: Positioned to address or location	A19NW (NE)	983	6	514738 171702
90	<b>Points of Interest - Commercial Services</b> Name: Masons Pest Control Location: 130 Fulwell Road, Teddington, TW11 0RQ Category: Contract Services Class Code: Pest and Vermin Control Positional Accuracy: Positioned to address or location	A19NW (NE)	983	6	514738 171702
91	<b>Points of Interest - Manufacturing and Production</b> Name: Works Location: Not Supplied Category: Industrial Features Class Code: Unspecified Works Or Factories Positional Accuracy: Positioned to an adjacent address or location	A13NW (NW)	51	6	514167 170879
91	<b>Points of Interest - Manufacturing and Production</b> Name: St Clare Business Park Location: TW12 Category: Industrial Features Class Code: Business Parks and Industrial Estates Positional Accuracy: Positioned to an adjacent address or location	A13NW (NW)	71	6	514184 170930
92	<b>Points of Interest - Manufacturing and Production</b> Name: Longford Industrial Estate Location: TW12 Category: Industrial Features Class Code: Business Parks and Industrial Estates Positional Accuracy: Positioned to an adjacent address or location	A13SW (W)	241	6	513971 170776
93	<b>Points of Interest - Manufacturing and Production</b> Name: Works Location: Not Supplied Category: Industrial Features Class Code: Unspecified Works Or Factories Positional Accuracy: Positioned to an adjacent address or location	A13SW (SW)	285	6	514121 170550
93	<b>Points of Interest - Manufacturing and Production</b> Name: Works Location: TW12 Category: Industrial Features Class Code: Unspecified Works Or Factories Positional Accuracy: Positioned to an adjacent address or location	A13SW (SW)	285	6	514121 170550

Map ID	Details	Quadrant Reference (Compass Direction)	Estimated Distance From Site	Contact	NGR
94	<b>Points of Interest - Manufacturing and Production</b> Name: Works Location: Not Supplied Category: Industrial Features Class Code: Unspecified Works Or Factories Positional Accuracy: Positioned to an adjacent address or location	A13SE (SE)	288	6	514487 170612
95	<b>Points of Interest - Manufacturing and Production</b> Name: Works Location: Not Supplied Category: Industrial Features Class Code: Unspecified Works Or Factories Positional Accuracy: Positioned to an adjacent address or location	A14SW (SE)	353	6	514593 170667
96	<b>Points of Interest - Manufacturing and Production</b> Name: Works Location: Not Supplied Category: Industrial Features Class Code: Unspecified Works Or Factories Positional Accuracy: Positioned to an adjacent address or location	A13NE (NE)	377	6	514504 171136
97	<b>Points of Interest - Manufacturing and Production</b> Name: Works Location: Not Supplied Category: Industrial Features Class Code: Unspecified Works Or Factories Positional Accuracy: Positioned to an adjacent address or location	A18SE (NE)	471	6	514458 171272
97	<b>Points of Interest - Manufacturing and Production</b> Name: Works Location: TW12 Category: Industrial Features Class Code: Unspecified Works Or Factories Positional Accuracy: Positioned to an adjacent address or location	A18SE (NE)	472	6	514458 171273
98	<b>Points of Interest - Manufacturing and Production</b> Name: Hampton Hill Business Park Location: TW12 Category: Industrial Features Class Code: Business Parks and Industrial Estates Positional Accuracy: Positioned to an adjacent address or location	A18SE (NE)	554	6	514467 171361
99	<b>Points of Interest - Manufacturing and Production</b> Name: Works Location: TW11 Category: Industrial Features Class Code: Unspecified Works Or Factories Positional Accuracy: Positioned to an adjacent address or location	A19NW (NE)	941	6	514720 171664
99	<b>Points of Interest - Manufacturing and Production</b> Name: Works Location: Not Supplied Category: Industrial Features Class Code: Unspecified Works Or Factories Positional Accuracy: Positioned to an adjacent address or location	A19NW (NE)	943	6	514724 171665
100	<b>Points of Interest - Public Infrastructure</b> Name: Hampton Hill Service Station Location: 68-78 High Street, Hampton Hill, Hampton, TW12 1NY Category: Road And Rail Class Code: Petrol and Fuel Stations Positional Accuracy: Positioned to address or location	A13NE (NE)	224	6	514405 171018
100	<b>Points of Interest - Public Infrastructure</b> Name: Petrol Express Hampton Hill Location: 72-78 High Street, Hampton Hill, Hampton, TW12 1NY Category: Road And Rail Class Code: Petrol and Fuel Stations Positional Accuracy: Positioned to address or location	A13NE (NE)	229	6	514410 171021
100	<b>Points of Interest - Public Infrastructure</b> Name: Petrol Express Hampton Hill Location: 68-78 High Street, Hampton Hill, Hampton, TW12 1NY Category: Road And Rail Class Code: Petrol and Fuel Stations Positional Accuracy: Positioned to address or location	A13NE (NE)	237	6	514425 171020
101	<b>Points of Interest - Public Infrastructure</b> Name: Weir Location: TW12 Category: Water Class Code: Weirs, Sluices and Dams Positional Accuracy: Positioned to an adjacent address or location	A13SE (SE)	272	6	514406 170563

Map ID	Details	Quadrant Reference (Compass Direction)	Estimated Distance From Site	Contact	NGR
101	<b>Points of Interest - Public Infrastructure</b> Name: Sluice Location: TW12 Category: Water Class Code: Weirs, Sluices and Dams Positional Accuracy: Positioned to an adjacent address or location	A13SE (SE)	278	6	514432 170574
101	<b>Points of Interest - Public Infrastructure</b> Name: Sluice Location: TW12 Category: Water Class Code: Weirs, Sluices and Dams Positional Accuracy: Positioned to an adjacent address or location	A13SE (SE)	296	6	514492 170606
101	<b>Points of Interest - Public Infrastructure</b> Name: Sluice Location: TW12 Category: Water Class Code: Weirs, Sluices and Dams Positional Accuracy: Positioned to an adjacent address or location	A13SE (SE)	298	6	514478 170588
101	<b>Points of Interest - Public Infrastructure</b> Name: Weir Location: TW12 Category: Water Class Code: Weirs, Sluices and Dams Positional Accuracy: Positioned to an adjacent address or location	A13SE (SE)	308	6	514496 170592
101	<b>Points of Interest - Public Infrastructure</b> Name: Weir Location: TW12 Category: Water Class Code: Weirs, Sluices and Dams Positional Accuracy: Positioned to an adjacent address or location	A13SE (SE)	315	6	514445 170538
102	<b>Points of Interest - Public Infrastructure</b> Name: Commercial Waste Location: 94-102 High Street, Hampton Hill, Hampton, TW12 1NY Category: Infrastructure and Facilities Class Code: Waste Storage, Processing and Disposal Positional Accuracy: Positioned to address or location	A13NE (NE)	348	6	514488 171111
103	<b>Points of Interest - Public Infrastructure</b> Name: Sluice Location: TW12 Category: Water Class Code: Weirs, Sluices and Dams Positional Accuracy: Positioned to an adjacent address or location	A8NE (SE)	395	6	514494 170474
103	<b>Points of Interest - Public Infrastructure</b> Name: Weir Location: TW12 Category: Water Class Code: Weirs, Sluices and Dams Positional Accuracy: Positioned to an adjacent address or location	A8NE (SE)	436	6	514511 170436
103	<b>Points of Interest - Public Infrastructure</b> Name: Sluice Location: TW12 Category: Water Class Code: Weirs, Sluices and Dams Positional Accuracy: Positioned to an adjacent address or location	A8NE (SE)	452	6	514542 170439
104	<b>Points of Interest - Public Infrastructure</b> Name: Tesco Petrol Filling Station Location: 177 High Street, Hampton Hill, Hampton, TW12 1NL Category: Road And Rail Class Code: Petrol and Fuel Stations Positional Accuracy: Positioned to address or location	A18SE (NE)	411	6	514447 171210
105	<b>Points of Interest - Public Infrastructure</b> Name: Sluice Location: TW11 Category: Water Class Code: Weirs, Sluices and Dams Positional Accuracy: Positioned to an adjacent address or location	A9NW (SE)	647	6	514831 170483
106	<b>Points of Interest - Public Infrastructure</b> Name: Sluice Location: TW11 Category: Water Class Code: Weirs, Sluices and Dams Positional Accuracy: Positioned to an adjacent address or location	A9NE (SE)	768	6	514953 170456

Map ID	Details	Quadrant Reference (Compass Direction)	Estimated Distance From Site	Contact	NGR
107	<b>Points of Interest - Recreational and Environmental</b> Name: Playground Location: Westbank Road, TW12 Category: Recreational Class Code: Playgrounds Positional Accuracy: Positioned to address or location	A13SW (W)	175	6	514037 170785
107	<b>Points of Interest - Recreational and Environmental</b> Name: Playground Location: Not Supplied Category: Recreational Class Code: Playgrounds Positional Accuracy: Positioned to an adjacent address or location	A13SW (W)	178	6	514035 170784
108	<b>Points of Interest - Recreational and Environmental</b> Name: Playground Location: Not Supplied Category: Recreational Class Code: Playgrounds Positional Accuracy: Positioned to an adjacent address or location	A12SE (SW)	659	6	513638 170501
108	<b>Points of Interest - Recreational and Environmental</b> Name: Playground Location: Garside Close, TW12 Category: Recreational Class Code: Playgrounds Positional Accuracy: Positioned to address or location	A7NE (SW)	662	6	513640 170492

Map ID	Details	Quadrant Reference (Compass Direction)	Estimated Distance From Site	Contact	NGR
109	<b>Sites of Special Scientific Interest</b> Name: Bushy Park And Home Park Multiple Areas: Y Total Area (m2): 5403900.74 Source: Natural England Reference: 2000738 Designation Details: Site Of Special Scientific Interest Designation Date: 5th September 2014 Date Type: Notified	A13SE (SE)	23	11	514295 170803

Agency & Hydrological	Version	Update Cycle
<b>Contaminated Land Register Entries and Notices</b> Royal Borough of Kingston upon Thames - Environmental Health Department Spelthorne Borough Council - Environmental Health Department London Borough of Hounslow - Contaminated Land Section Elmbridge Borough Council - Environmental Health Department London Borough of Richmond upon Thames - Planning and Review Department	April 2013 April 2014 May 2014 September 2013 September 2014	Annual Rolling Update Annual Rolling Update Annual Rolling Update Annual Rolling Update Annual Rolling Update
<b>Discharge Consents</b> Environment Agency - Thames Region	January 2016	Quarterly
<b>Enforcement and Prohibition Notices</b> Environment Agency - Thames Region	March 2013	As notified
<b>Integrated Pollution Controls</b> Environment Agency - Thames Region	October 2008	Not Applicable
<b>Integrated Pollution Prevention And Control</b> Environment Agency - Thames Region	January 2016	Quarterly
<b>Local Authority Integrated Pollution Prevention And Control</b> Royal Borough of Kingston upon Thames - Environmental Health Department Elmbridge Borough Council - Environmental Health Department Spelthorne Borough Council - Environmental Health Department London Borough of Hounslow - Environmental Health Department London Borough of Richmond upon Thames - Environmental Health Department London Port Health Authority - Environmental Services	December 2013 December 2014 December 2014 February 2013 January 2015 October 2014	Annual Rolling Update Annual Rolling Update Annual Rolling Update Annual Rolling Update Annual Rolling Update Annual Rolling Update
<b>Local Authority Pollution Prevention and Controls</b> Royal Borough of Kingston upon Thames - Environmental Health Department Elmbridge Borough Council - Environmental Health Department Spelthorne Borough Council - Environmental Health Department London Borough of Hounslow - Environmental Health Department London Borough of Richmond upon Thames - Environmental Health Department London Port Health Authority - Environmental Services	December 2013 December 2014 December 2014 February 2013 January 2015 October 2014	Annual Rolling Update Annual Rolling Update Annual Rolling Update Annual Rolling Update Annual Rolling Update Annual Rolling Update
<b>Local Authority Pollution Prevention and Control Enforcements</b> Elmbridge Borough Council - Environmental Health Department Royal Borough of Kingston upon Thames - Environmental Health Department Spelthorne Borough Council - Environmental Health Department London Borough of Hounslow - Environmental Health Department London Borough of Richmond upon Thames - Environmental Health Department London Port Health Authority - Environmental Services	April 2013 December 2013 December 2014 February 2013 January 2015 October 2014	Annual Rolling Update Annual Rolling Update Annual Rolling Update Annual Rolling Update Annual Rolling Update Annual Rolling Update
<b>Nearest Surface Water Feature</b> Ordnance Survey	July 2012	Quarterly
<b>Pollution Incidents to Controlled Waters</b> Environment Agency - Thames Region	September 1999	Not Applicable
<b>Prosecutions Relating to Authorised Processes</b> Environment Agency - Thames Region	March 2013	As notified
<b>Prosecutions Relating to Controlled Waters</b> Environment Agency - Thames Region	March 2013	As notified
<b>River Quality</b> Environment Agency - Head Office	November 2001	Not Applicable
<b>River Quality Biology Sampling Points</b> Environment Agency - Head Office	July 2012	Annually
<b>River Quality Chemistry Sampling Points</b> Environment Agency - Head Office	July 2012	Annually
<b>Substantiated Pollution Incident Register</b> Environment Agency - Thames Region - North East Area Environment Agency - Thames Region - South East Area	January 2016 January 2016	Quarterly Quarterly



Agency & Hydrological	Version	Update Cycle
<b>Water Abstractions</b> Environment Agency - Thames Region	January 2016	Quarterly
<b>Water Industry Act Referrals</b> Environment Agency - Thames Region	January 2016	Quarterly
<b>Groundwater Vulnerability</b> Environment Agency - Head Office	April 2015	Not Applicable
<b>Drift Deposits</b> Environment Agency - Head Office	January 1999	Not Applicable
<b>Bedrock Aquifer Designations</b> British Geological Survey - National Geoscience Information Service	August 2015	As notified
<b>Superficial Aquifer Designations</b> British Geological Survey - National Geoscience Information Service	August 2015	As notified
<b>Source Protection Zones</b> Environment Agency - Head Office	January 2016	Quarterly
<b>Extreme Flooding from Rivers or Sea without Defences</b> Environment Agency - Head Office	February 2016	Quarterly
<b>Flooding from Rivers or Sea without Defences</b> Environment Agency - Head Office	February 2016	Quarterly
<b>Areas Benefiting from Flood Defences</b> Environment Agency - Head Office	February 2016	Quarterly
<b>Flood Water Storage Areas</b> Environment Agency - Head Office	February 2016	Quarterly
<b>Flood Defences</b> Environment Agency - Head Office	February 2016	Quarterly
<b>Detailed River Network Lines</b> Environment Agency - Head Office	March 2012	Annually
<b>Detailed River Network Offline Drainage</b> Environment Agency - Head Office	March 2012	Annually
<b>Surface Water 1 in 30 year Flood Extent</b> Environment Agency - Head Office	October 2013	As notified
<b>Surface Water 1 in 100 year Flood Extent</b> Environment Agency - Head Office	October 2013	As notified
<b>Surface Water 1 in 1000 year Flood Extent</b> Environment Agency - Head Office	October 2013	As notified
<b>Surface Water Suitability</b> Environment Agency - Head Office	October 2013	As notified
<b>BGS Groundwater Flooding Susceptibility</b> British Geological Survey - National Geoscience Information Service	May 2013	Annually

Waste	Version	Update Cycle
<b>BGS Recorded Landfill Sites</b> British Geological Survey - National Geoscience Information Service	June 1996	Not Applicable
<b>Integrated Pollution Control Registered Waste Sites</b> Environment Agency - Thames Region	October 2008	Not Applicable
<b>Licensed Waste Management Facilities (Landfill Boundaries)</b> Environment Agency - Thames Region - North East Area Environment Agency - Thames Region - South East Area	February 2016 February 2016	Quarterly Quarterly
<b>Licensed Waste Management Facilities (Locations)</b> Environment Agency - Thames Region - North East Area Environment Agency - Thames Region - South East Area	January 2016 January 2016	Quarterly Quarterly
<b>Local Authority Landfill Coverage</b> Elmbridge Borough Council - Environmental Health Department London Borough of Hounslow - Environmental Health Department London Borough of Richmond upon Thames Royal Borough of Kingston upon Thames - Environmental Health Department Spelthorne Borough Council - Environmental Health Department Surrey County Council	May 2000 May 2000 May 2000 May 2000 May 2000 May 2000	Not Applicable Not Applicable Not Applicable Not Applicable Not Applicable Not Applicable
<b>Local Authority Recorded Landfill Sites</b> Elmbridge Borough Council - Environmental Health Department London Borough of Hounslow - Environmental Health Department London Borough of Richmond upon Thames Spelthorne Borough Council - Environmental Health Department Royal Borough of Kingston upon Thames - Environmental Health Department Surrey County Council	May 2000 May 2000 May 2000 May 2000 September 2003 September 2003	Not Applicable Not Applicable Not Applicable Not Applicable Not Applicable Not Applicable
<b>Potentially Infilled Land (Non-Water)</b> Landmark Information Group Limited	December 1999	Not Applicable
<b>Potentially Infilled Land (Water)</b> Landmark Information Group Limited	December 1999	Not Applicable
<b>Registered Landfill Sites</b> Environment Agency - Thames Region - North East Area Environment Agency - Thames Region - South East Area	March 2003 March 2003	Not Applicable Not Applicable
<b>Registered Waste Transfer Sites</b> Environment Agency - Thames Region - North East Area Environment Agency - Thames Region - South East Area	March 2003 March 2003	Not Applicable Not Applicable
<b>Registered Waste Treatment or Disposal Sites</b> Environment Agency - Thames Region - North East Area Environment Agency - Thames Region - South East Area	June 2015 March 2003	Not Applicable Not Applicable

Hazardous Substances	Version	Update Cycle
<b>Control of Major Accident Hazards Sites (COMAH)</b> Health and Safety Executive	February 2016	Bi-Annually
<b>Explosive Sites</b> Health and Safety Executive	February 2016	Bi-Annually
<b>Notification of Installations Handling Hazardous Substances (NIHHS)</b> Health and Safety Executive	November 2000	Not Applicable
<b>Planning Hazardous Substance Enforcements</b> Elmbridge Borough Council London Borough of Hounslow London Borough of Richmond upon Thames Royal Borough of Kingston upon Thames Spelthorne Borough Council - Planning Department Surrey County Council London Port Health Authority - Environmental Services	February 2016 February 2016 February 2016 February 2016 February 2016 February 2016 January 2008	Annual Rolling Update Annual Rolling Update Annual Rolling Update Annual Rolling Update Annual Rolling Update Annual Rolling Update Annual Rolling Update
<b>Planning Hazardous Substance Consents</b> Elmbridge Borough Council London Borough of Hounslow London Borough of Richmond upon Thames Royal Borough of Kingston upon Thames Spelthorne Borough Council - Planning Department Surrey County Council London Port Health Authority - Environmental Services	February 2016 February 2016 February 2016 February 2016 February 2016 February 2016 January 2008	Annual Rolling Update Annual Rolling Update Annual Rolling Update Annual Rolling Update Annual Rolling Update Annual Rolling Update Annual Rolling Update

Geological	Version	Update Cycle
<b>BGS 1:625,000 Solid Geology</b> British Geological Survey - National Geoscience Information Service	January 2009	Not Applicable
<b>BGS Estimated Soil Chemistry</b> British Geological Survey - National Geoscience Information Service	October 2015	Annually
<b>BGS Recorded Mineral Sites</b> British Geological Survey - National Geoscience Information Service	November 2015	Bi-Annually
<b>BGS Urban Soil Chemistry</b> British Geological Survey - National Geoscience Information Service	October 2015	Annually
<b>BGS Urban Soil Chemistry Averages</b> British Geological Survey - National Geoscience Information Service	October 2015	Annually
<b>Brine Compensation Area</b> Cheshire Brine Subsidence Compensation Board	August 2011	Not Applicable
<b>Coal Mining Affected Areas</b> The Coal Authority - Property Searches	March 2014	As notified
<b>Mining Instability</b> Ove Arup & Partners	October 2000	Not Applicable
<b>Non Coal Mining Areas of Great Britain</b> British Geological Survey - National Geoscience Information Service	May 2015	Not Applicable
<b>Potential for Collapsible Ground Stability Hazards</b> British Geological Survey - National Geoscience Information Service	June 2015	Annually
<b>Potential for Compressible Ground Stability Hazards</b> British Geological Survey - National Geoscience Information Service	June 2015	Annually
<b>Potential for Ground Dissolution Stability Hazards</b> British Geological Survey - National Geoscience Information Service	June 2015	Annually
<b>Potential for Landslide Ground Stability Hazards</b> British Geological Survey - National Geoscience Information Service	June 2015	Annually
<b>Potential for Running Sand Ground Stability Hazards</b> British Geological Survey - National Geoscience Information Service	June 2015	Annually
<b>Potential for Shrinking or Swelling Clay Ground Stability Hazards</b> British Geological Survey - National Geoscience Information Service	June 2015	Annually
<b>Radon Potential - Radon Affected Areas</b> British Geological Survey - National Geoscience Information Service	July 2011	As notified
<b>Radon Potential - Radon Protection Measures</b> British Geological Survey - National Geoscience Information Service	July 2011	As notified

<b>Industrial Land Use</b>	<b>Version</b>	<b>Update Cycle</b>
<b>Contemporary Trade Directory Entries</b> Thomson Directories	March 2016	Quarterly
<b>Fuel Station Entries</b> Catalist Ltd - Experian	November 2015	Quarterly
<b>Gas Pipelines</b> National Grid	July 2014	Quarterly
<b>Points of Interest - Commercial Services</b> PointX	March 2016	Quarterly
<b>Points of Interest - Education and Health</b> PointX	March 2016	Quarterly
<b>Points of Interest - Manufacturing and Production</b> PointX	March 2016	Quarterly
<b>Points of Interest - Public Infrastructure</b> PointX	March 2016	Quarterly
<b>Points of Interest - Recreational and Environmental</b> PointX	March 2016	Quarterly
<b>Underground Electrical Cables</b> National Grid	January 2016	Bi-Annually

Sensitive Land Use	Version	Update Cycle
<b>Ancient Woodland</b> Natural England	June 2015	Bi-Annually
<b>Areas of Adopted Green Belt</b> Elmbridge Borough Council London Borough of Hounslow London Borough of Richmond upon Thames Royal Borough of Kingston upon Thames Spelthorne Borough Council	January 2016 January 2016 January 2016 January 2016 January 2016	As notified As notified As notified As notified As notified
<b>Areas of Unadopted Green Belt</b> Elmbridge Borough Council London Borough of Hounslow London Borough of Richmond upon Thames Royal Borough of Kingston upon Thames Spelthorne Borough Council	November 201 November 201 November 201 November 201 November 201	As notified As notified As notified As notified As notified
<b>Areas of Outstanding Natural Beauty</b> Natural England	April 2016	Bi-Annually
<b>Environmentally Sensitive Areas</b> Natural England	April 2016	Annually
<b>Forest Parks</b> Forestry Commission	April 1997	Not Applicable
<b>Local Nature Reserves</b> Natural England	April 2016	Bi-Annually
<b>Marine Nature Reserves</b> Natural England	April 2016	Bi-Annually
<b>National Nature Reserves</b> Natural England	April 2016	Bi-Annually
<b>National Parks</b> Natural England	March 2016	Bi-Annually
<b>Nitrate Sensitive Areas</b> Department for Environment, Food and Rural Affairs (DEFRA - formerly FRCA)	April 2016	Not Applicable
<b>Nitrate Vulnerable Zones</b> Department for Environment, Food and Rural Affairs (DEFRA - formerly FRCA)	October 2015	Annually
<b>Ramsar Sites</b> Natural England	April 2016	Bi-Annually
<b>Sites of Special Scientific Interest</b> Natural England	October 2015	Bi-Annually
<b>Special Areas of Conservation</b> Natural England	April 2016	Bi-Annually
<b>Special Protection Areas</b> Natural England	April 2016	Bi-Annually
<b>World Heritage Sites</b> English Heritage - National Monument Record Centre	September 2015	Bi-Annually

A selection of organisations who provide data within this report

Data Supplier	Data Supplier Logo
Ordnance Survey	
Environment Agency	
Scottish Environment Protection Agency	
The Coal Authority	
British Geological Survey	 <p><b>British Geological Survey</b> NATURAL ENVIRONMENT RESEARCH COUNCIL</p>
Centre for Ecology and Hydrology	 <p><b>Centre for Ecology &amp; Hydrology</b> NATURAL ENVIRONMENT RESEARCH COUNCIL</p>
Natural Resources Wales	
Scottish Natural Heritage	
Natural England	
Public Health England	
Ove Arup	
Peter Brett Associates	

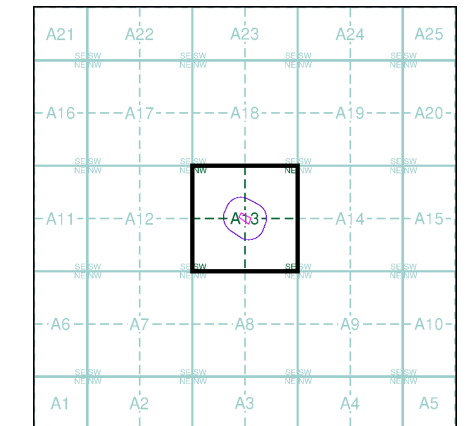
Contact	Name and Address	Contact Details
2	<b>British Geological Survey - Enquiry Service</b> British Geological Survey, Kingsley Dunham Centre, Keyworth, Nottingham, Nottinghamshire, NG12 5GG	Telephone: 0115 936 3143 Fax: 0115 936 3276 Email: enquiries@bgs.ac.uk Website: www.bgs.ac.uk
3	<b>London Borough of Richmond upon Thames - Environmental Health Department</b> 4 Waldegrave Road, Teddington, Middlesex, TW11 8EN	Telephone: 020 8891 1411 Fax: 020 8891 7702 Website: www.richmond.gov.uk
4	<b>Environment Agency - National Customer Contact Centre (NCCC)</b> PO Box 544, Templeborough, Rotherham, S60 1BY	Telephone: 03708 506 506 Email: enquiries@environment-agency.gov.uk
5	<b>London Borough of Richmond upon Thames</b> Civic Centre, 44 York Street, Twickenham, Middlesex, TW1 3BZ	Telephone: 020 8891 1411 Fax: 020 8891 7702 Website: www.richmond.gov.uk
6	<b>PointX</b> 7 Abbey Court, Eagle Way, Sowton, Exeter, Devon, EX2 7HY	Website: www.pointx.co.uk
7	<b>London Borough of Richmond upon Thames</b> Civic Centre, 44 York Street, Twickenham, Middlesex, TW1 3BZ	Telephone: 020 8891 1411 Fax: 020 8891 7702 Website: www.richmond.gov.uk
8	<b>London Borough of Hounslow</b> Civic Centre, Lampton Road, Hounslow, Middlesex, TW3 4DN	Telephone: 020 8862 5970 Fax: 020 8862 5801 Website: www.hounslow.gov.uk
9	<b>Spelthorne Borough Council</b> Knowle Green, Kingston Road, Staines, Middlesex, TW18 1BX	Telephone: 01784 446391 Fax: 01784 463356 Website: www.spelthorne.gov.uk
10	<b>Elmbridge Borough Council</b> Civic Centre, 1 High Street, Esher, Surrey, KT10 9SD	Telephone: 01372 474829 Fax: 01372 474910 Website: www.elmbridge.gov.uk
11	<b>Natural England</b> County Hall, Spetchley Road, Worcester, WR5 2NP	Telephone: 0300 060 3900 Email: enquiries@naturalengland.org.uk Website: www.naturalengland.org.uk
12	<b>Department for Environment, Food and Rural Affairs (DEFRA - formerly FRCA)</b> Government Buildings, Otley Road, Lawnswood, Leeds, West Yorkshire, LS16 5QT	Telephone: 0113 2613333 Fax: 0113 230 0879
13	<b>Environment Agency - Head Office</b> Rio House, Waterside Drive, Aztec West, Almondsbury, Bristol, Avon, BS32 4UD	Telephone: 01454 624400 Fax: 01454 624409
-	<b>Public Health England - Radon Survey, Centre for Radiation, Chemical and Environmental Hazards</b> Chilton, Didcot, Oxfordshire, OX11 0RQ	Telephone: 01235 822622 Fax: 01235 833891 Email: radon@phe.gov.uk Website: www.ukradon.org
-	<b>Landmark Information Group Limited</b> Imperium, Imperial Way, Reading, Berkshire, RG2 0TD	Telephone: 0844 844 9952 Fax: 0844 844 9951 Email: customerservices@landmarkinfo.co.uk Website: www.landmarkinfo.co.uk

Please note that the Environment Agency / Natural Resources Wales / SEPA have a charging policy in place for enquiries.



- General**
- Specified Site
  - Specified Buffer(s)
  - Bearing Reference Point
  - Map ID
  - Several of Type at Location
  - Pylon
  - Overhead Transmission Line
- Agency and Hydrological**
- Contaminated Land Register Entry or Notice (Location)
  - Contaminated Land Register Entry or Notice
  - Discharge Consent
  - Enforcement or Prohibition Notice
  - Integrated Pollution Control
  - Integrated Pollution Prevention Control
  - Local Authority Integrated Pollution Prevention and Control
  - Local Authority Pollution Prevention and Control Enforcement
  - Pollution Incident to Controlled Waters
  - Prosecution Relating to Authorised Processes
  - Prosecution Relating to Controlled Waters
  - Registered Radioactive Substance
  - River Network or Water Feature
  - River Quality Sampling Point
  - Substantiated Pollution Incident Register
  - Water Abstraction
  - Water Industry Act Referral
- Waste**
- BGS Recorded Landfill Site (Location)
  - BGS Recorded Landfill Site
  - EA Historic Landfill (Buffered Point)
  - EA Historic Landfill (Polygon)
  - Integrated Pollution Control Registered Waste Site
  - Licensed Waste Management Facility (Landfill Boundary)
  - Licensed Waste Management Facility (Location)
  - Local Authority Recorded Landfill Site (Location)
  - Local Authority Recorded Landfill Site
  - Potentially Infilled Land (Non-water)
  - Potentially Infilled Land (Non-water)
  - Potentially Infilled Land (Non-water)
  - Potentially Infilled Land (Water)
  - Potentially Infilled Land (Water)
  - Potentially Infilled Land (Water)
  - Registered Landfill Site
  - Registered Landfill Site (Location)
  - Registered Landfill Site (Point Buffered to 100m)
  - Registered Landfill Site (Point Buffered to 250m)
  - Registered Waste Transfer Site (Location)
  - Registered Waste Transfer Site
  - Registered Waste Treatment or Disposal Site (Location)
  - Registered Waste Treatment or Disposal Site
- Hazardous Substances**
- COMAH Site
  - Explosive Site
  - NIHHS Site
  - Planning Hazardous Substance Consent
  - Planning Hazardous Substance Enforcement
- Geological**
- BGS Recorded Mineral Site

### Site Sensitivity Map - Segment A13

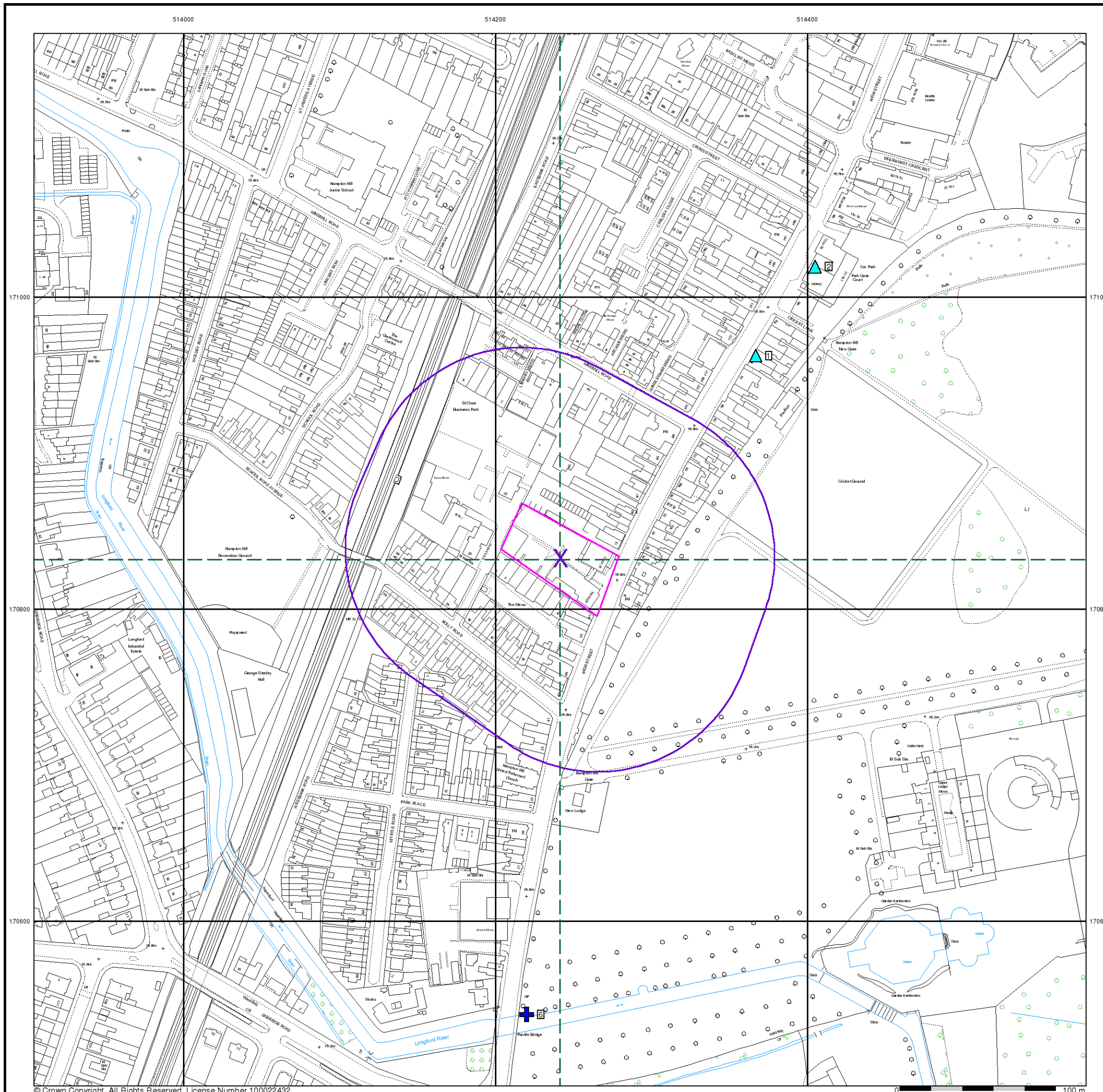


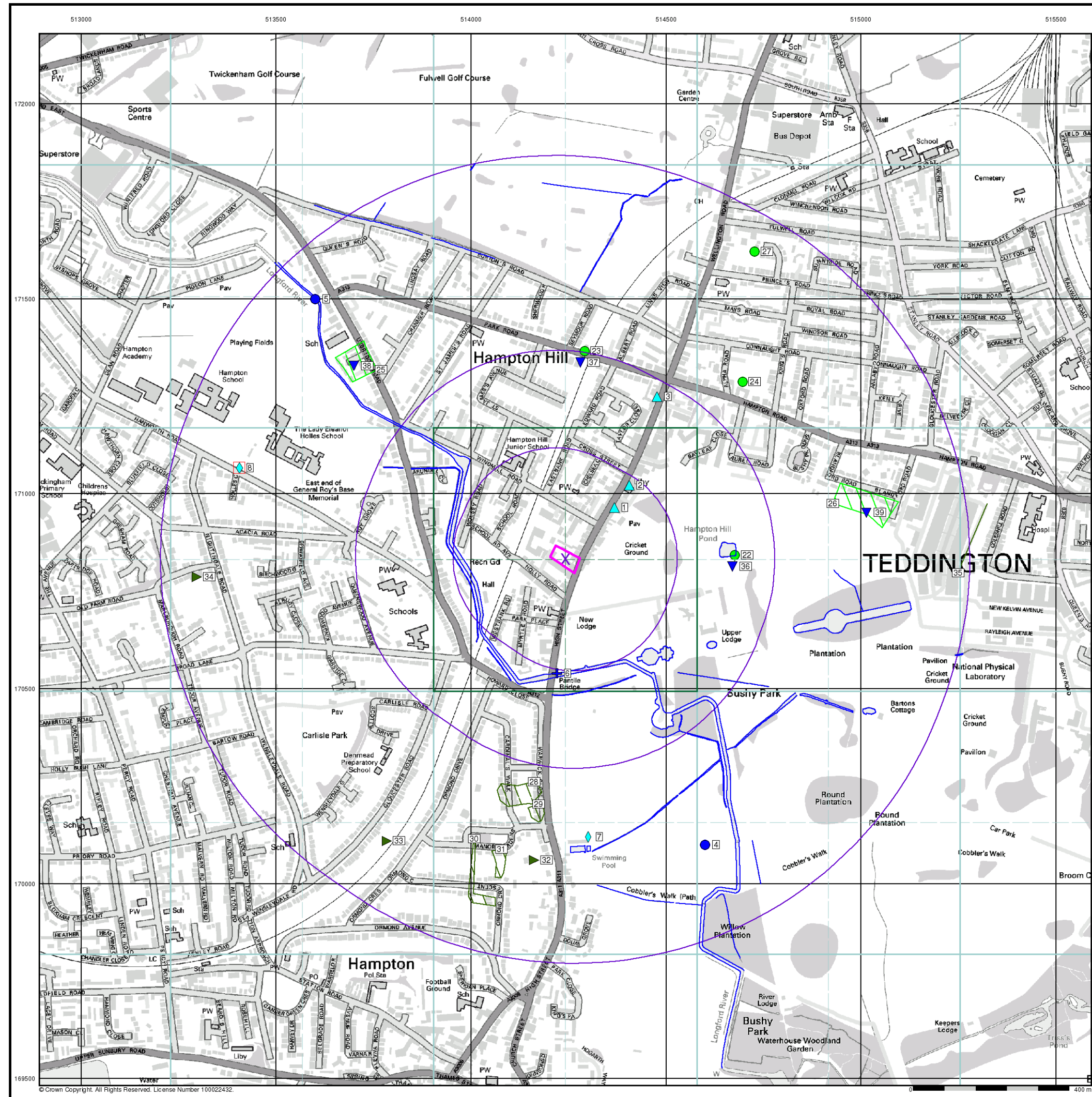
### Order Details

Order Number: 85332498\_1\_1  
 Customer Ref: SL05030  
 National Grid Reference: 514240, 170830  
 Slice: A  
 Site Area (Ha): 0.27  
 Plot Buffer (m): 100

### Site Details

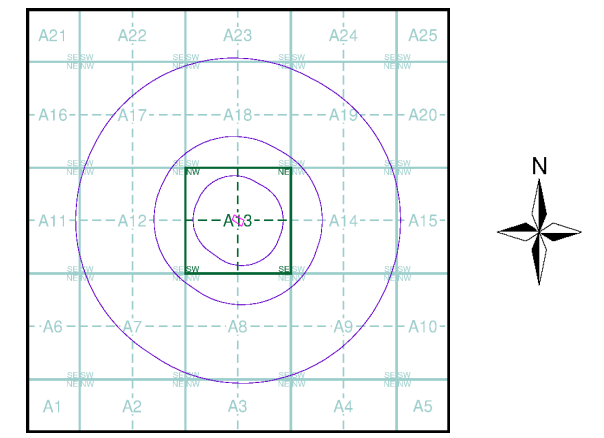
Flat, 64 High Street, Hampton Hill, HAMPTON, Middlesex, TW12 1PD





- General**
- Specified Site
  - Specified Buffer(s)
  - Bearing Reference Point
  - Map ID
  - Several of Type at Location
- Agency and Hydrological**
- Contaminated Land Register Entry or Notice (Location)
  - Contaminated Land Register Entry or Notice
  - Discharge Consent
  - Enforcement or Prohibition Notice
  - Integrated Pollution Control
  - Integrated Pollution Prevention Control
  - Local Authority Integrated Pollution Prevention and Control
  - Local Authority Pollution Prevention and Control Enforcement
  - Pollution Incident to Controlled Waters
  - Prosecution Relating to Authorised Processes
  - Prosecution Relating to Controlled Waters
  - Registered Radioactive Substance
  - River Network or Water Feature
  - River Quality Sampling Point
  - Substantiated Pollution Incident Register
  - Water Abstraction
  - Water Industry Act Referral
- Waste**
- BGS Recorded Landfill Site (Location)
  - BGS Recorded Landfill Site
  - EA Historic Landfill (Buffered Point)
  - EA Historic Landfill (Polygon)
  - Integrated Pollution Control Registered Waste Site
  - Licensed Waste Management Facility (Landfill Boundary)
  - Licensed Waste Management Facility (Location)
  - Local Authority Recorded Landfill Site (Location)
  - Local Authority Recorded Landfill Site
  - Potentially Infilled Land (Non-water)
  - Potentially Infilled Land (Non-water)
  - Potentially Infilled Land (Non-water)
  - Potentially Infilled Land (Water)
  - Potentially Infilled Land (Water)
  - Potentially Infilled Land (Water)
  - Registered Landfill Site
  - Registered Landfill Site (Location)
  - Registered Landfill Site (Point Buffered to 100m)
  - Registered Landfill Site (Point Buffered to 250m)
  - Registered Waste Transfer Site (Location)
  - Registered Waste Transfer Site
  - Registered Waste Treatment or Disposal Site (Location)
  - Registered Waste Treatment or Disposal Site
- Hazardous Substances**
- COMAH Site
  - Explosive Site
  - NIHNS Site
  - Planning Hazardous Substance Consent
  - Planning Hazardous Substance Enforcement
  - BGS Recorded Mineral Site
- Geological**
- BGS Recorded Mineral Site

**Site Sensitivity Map - Slice A**



**Order Details**






Order Number: 85332498\_1\_1  
 Customer Ref: SL05030  
 National Grid Reference: 514240, 170830  
 Slice: A  
 Site Area (Ha): 0.27  
 Search Buffer (m): 1000

**Site Details**  
 Flat, 64 High Street, Hampton Hill, HAMPTON, Middlesex, TW12 1PD












### Industrial Land Use Map

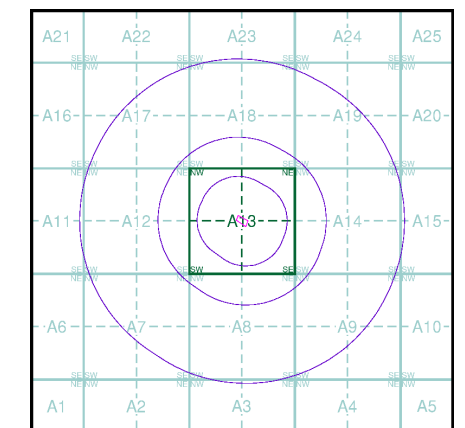
#### General

-  Specified Site
-  Specified Buffer(s)
-  Bearing Reference Point
-  Slice
-  Map ID

#### Industrial Land Use

-  Contemporary Trade Directory Entry
-  Fuel Station Entry
-  Gas Pipeline
-  Points of Interest - Commercial Services
-  Points of Interest - Education and Health
-  Points of Interest - Manufacturing and Production
-  Points of Interest - Public Infrastructure
-  Points of Interest - Recreational and Environmental
-  Underground Electrical Cables

### Industrial Land Use Map - Slice A

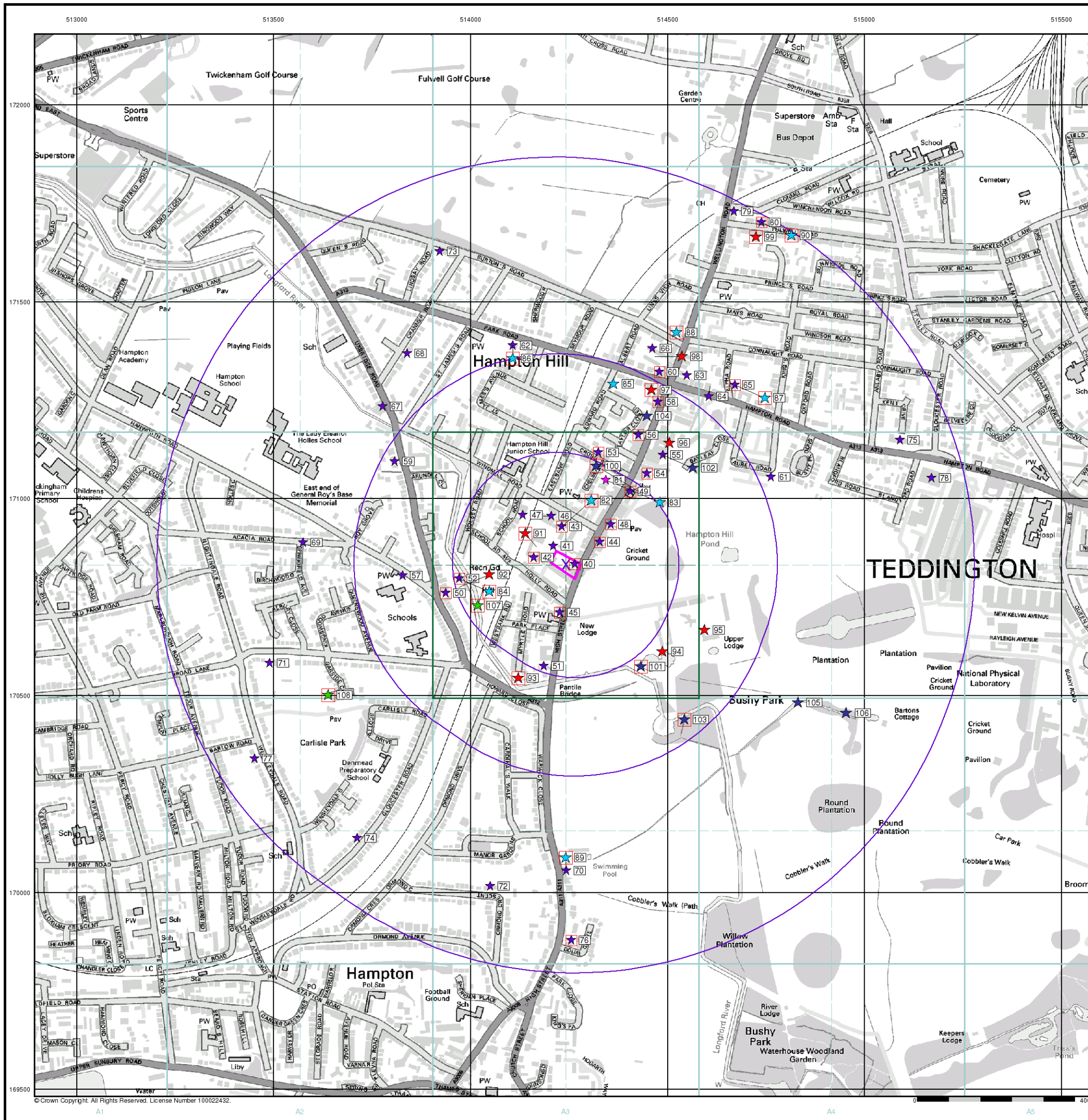


#### Order Details

Order Number: 85332498\_1\_1  
 Customer Ref: SL05030  
 National Grid Reference: 514240, 170830  
 Slice: A  
 Site Area (Ha): 0.27  
 Search Buffer (m): 1000




#### Site Details

Flat, 64 High Street, Hampton Hill, HAMPTON, Middlesex, TW12 1PD








© Crown Copyright. All Rights Reserved. License Number 100022432.

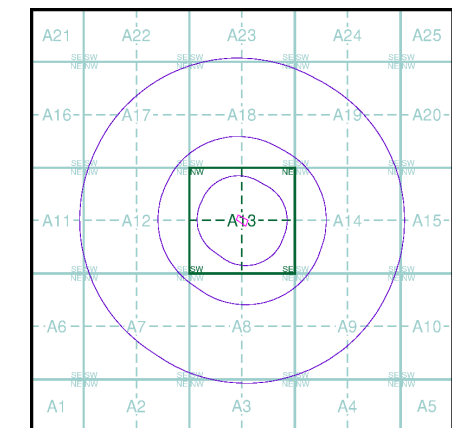
**General**

-  Specified Site
-  Specified Buffer(s)
-  Bearing Reference Point

**Agency and Hydrological (Flood)**

-  Extreme Flooding from Rivers or Sea without Defences (Zone 2)
-  Flooding from Rivers or Sea without Defences (Zone 3)
-  Area Benefiting from Flood Defence
-  Flood Water Storage Areas
-  Flood Defence

**Flood Map - Slice A**

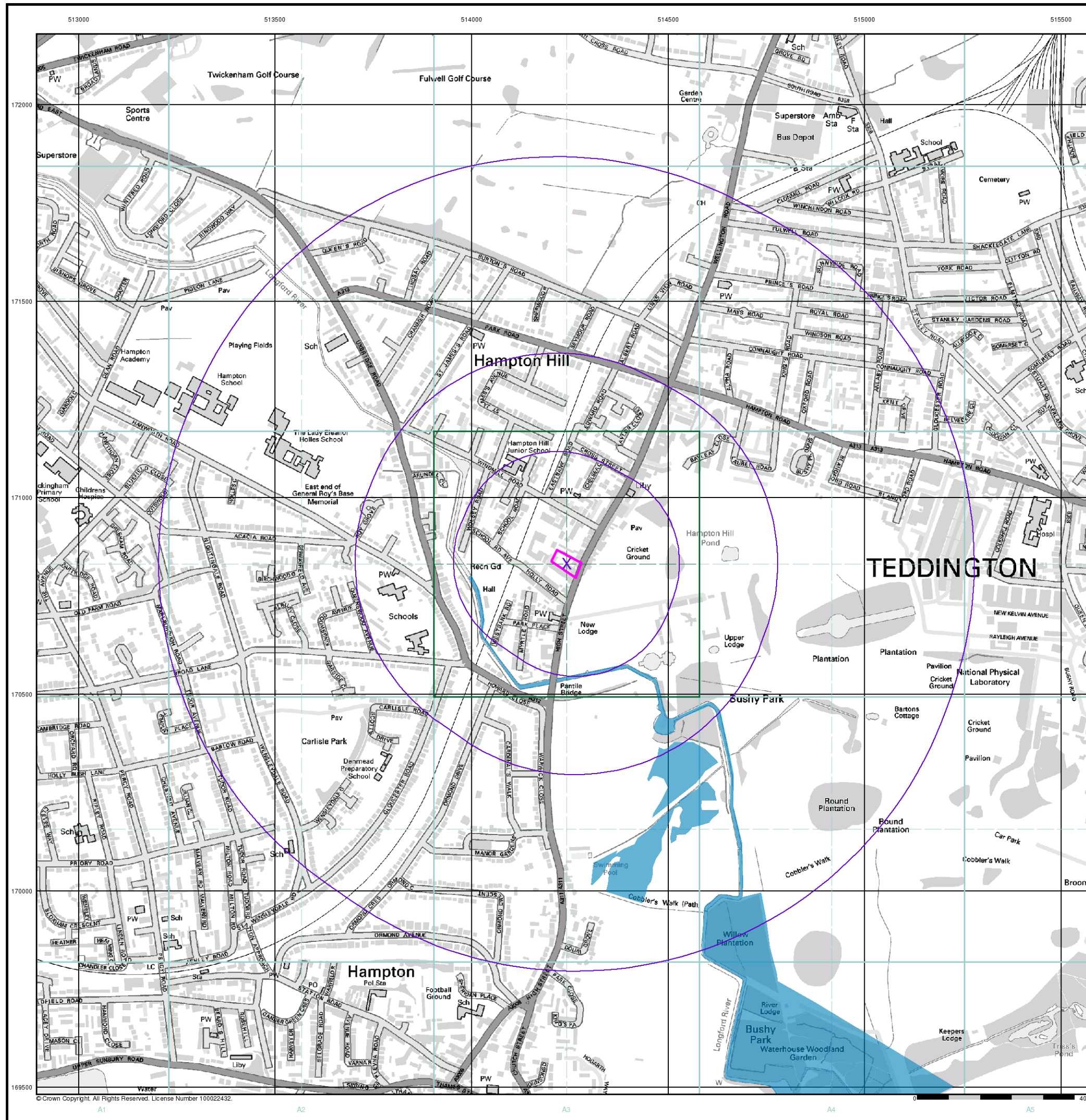


**Order Details**

Order Number: 85332498\_1\_1  
 Customer Ref: SL05030  
 National Grid Reference: 514240, 170830  
 Slice: A  
 Site Area (Ha): 0.27  
 Search Buffer (m): 1000

**Site Details**

Flat, 64 High Street, Hampton Hill, HAMPTON, Middlesex, TW12 1PD



© Crown Copyright. All Rights Reserved. License Number 100022432.

**General**

- Specified Site
- Specified Buffer(s)
- Bearing Reference Point
- Map ID
- Several of Type at Location

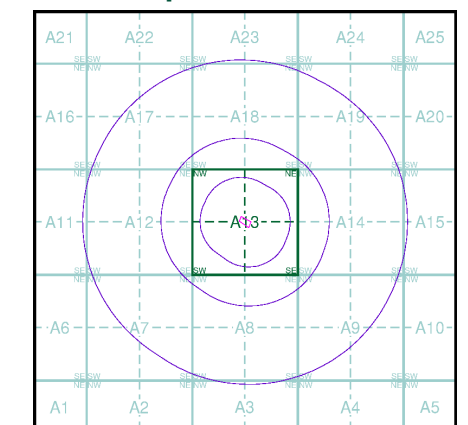
**Agency and Hydrological (Boreholes)**

- BGS Borehole Depth 0 - 10m
- BGS Borehole Depth 10 - 30m
- BGS Borehole Depth 30m +
- Confidential
- Other

For Borehole information please refer to the Borehole .csv file which accompanied this slice.

A copy of the BGS Borehole Ordering Form is available to download from the Support section of [www.envirocheck.co.uk](http://www.envirocheck.co.uk).

**Borehole Map - Slice A**

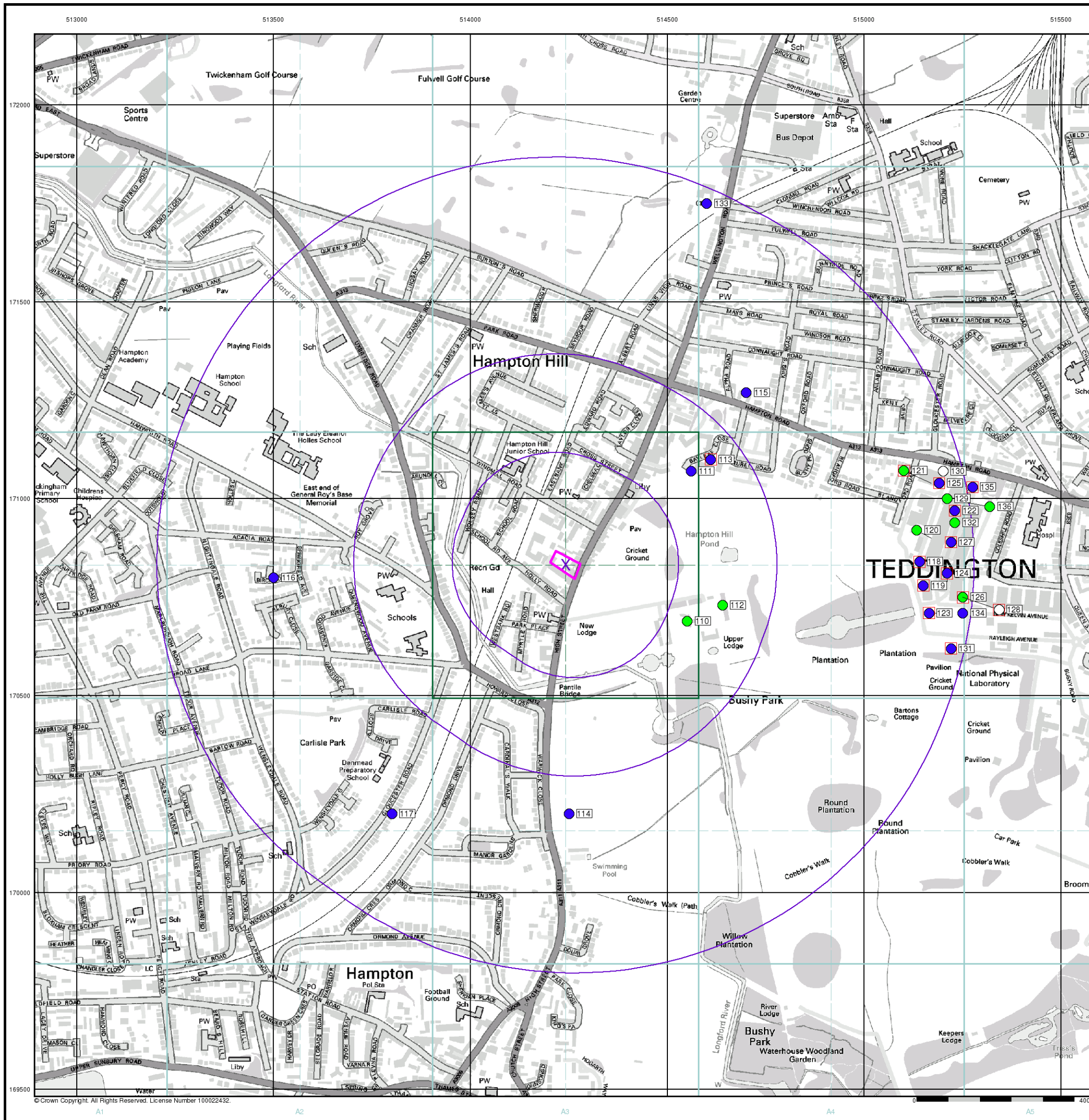


**Order Details**

Order Number: 85332498\_1\_1  
 Customer Ref: SL05030  
 National Grid Reference: 514240, 170830  
 Slice: A  
 Site Area (Ha): 0.27  
 Search Buffer (m): 1000

**Site Details**

Flat, 64 High Street, Hampton Hill, HAMPTON, Middlesex, TW12 1PD



© Crown Copyright. All Rights Reserved. License Number 100022432.

### General

- Specified Site
- Specified Buffer(s)
- Bearing Reference Point
- Map ID

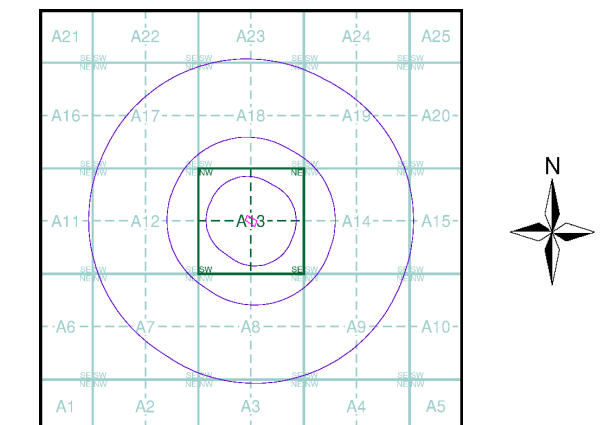
### Detailed River Network Data

- Primary River
- Secondary River
- Tertiary River
- Canal
- Canal Tunnel
- Undefined River
- Lake/Reservoir
- Offline Drainage Feature
- Extended Culvert (greater than 50m)
- Underground River (inferred)
- Underground River (local knowledge)
- Downstream of High Water Mark
- Downstream of Seaward Extension
- Not assigned River feature

### Contours (height in metres)

- Standard Contour 105 Mean Low Water
- Master Contour 100 Mean High Water
- Spot Height \*167.3

### E/ANRW Detailed River Network Map - Slice A

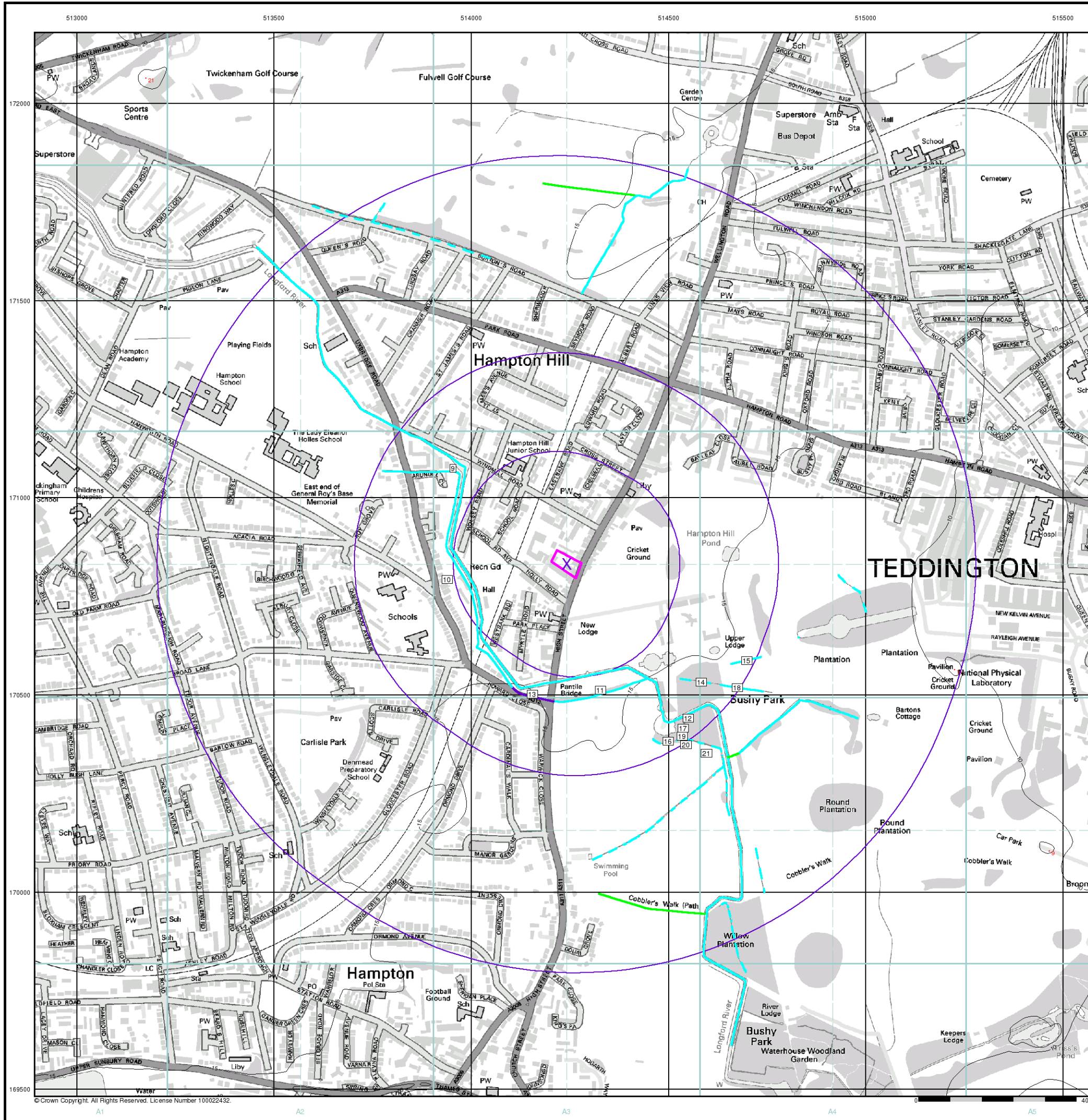


### Order Details

Order Number: 85332498\_1\_1  
 Customer Ref: SL05030  
 National Grid Reference: 514240, 170830  
 Slice: A  
 Site Area (Ha): 0.27  
 Search Buffer (m): 1000

### Site Details

Flat, 64 High Street, Hampton Hill, HAMPTON, Middlesex, TW12 1PD



© Crown Copyright. All Rights Reserved. License Number 100022432.