DISCLAIMER:
1. This drawing is copyright and remains the property of Weston Rengifo Architects Practice
2. This drawing is protected by copyright and is for use on this specific project site only.
3. Do not scale from this drawing.
4. This drawing is to be read in conjunction with all related drawings.
5. The originator should be notified immediately of any discrepancy.
6. All dimensions and Setting-out must be confirmed on site, prior to start fabrication and installation.
7. This drawing is to be read in conjunction with M&E, Fire, Structural, Landscape information, drawings and specifications.
8. Drawings based on topographical information from SURVEY SOLUTIONS 35318BWUG-01
9. TOPOGRAPHICAL OS MAP XXXXX
10. Exisitng building heights are indicative

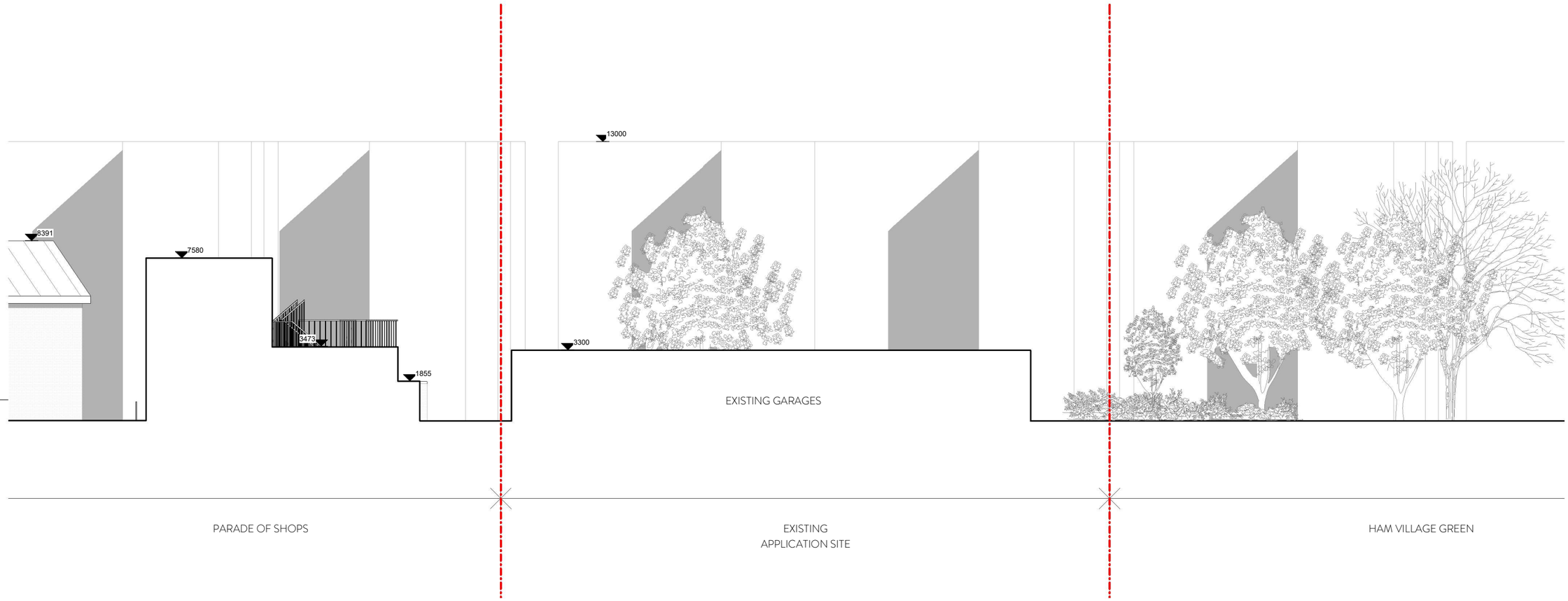

1 EXISTING EAST ELEVATION

SCALE 1:100

1 0 1 2 3 4 5
m

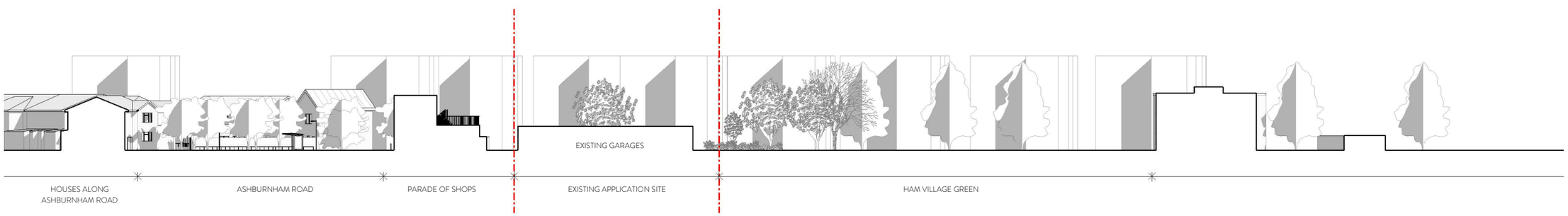

2 EXISTING EAST ELEVATION

SCALE 1:300

3 0 3 6 9 12 15
m

KEY PLAN

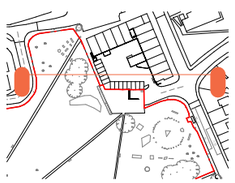

rev	description	date	dr by	ap by
P01	Planning Issue	07/03/22	JP	SW

ORIGINAL BY JP

WRAP

Client
HILL RESIDENTIAL

Project
HAM CLOSE COMMUNITY CENTRE

Drawing
EXISTING EAST ELEVATION

Drawing number	Scale
WRAP · GA · A · 0123	As indicated
Project number: 20019	Issue status: PLANNING ISSUE

WRAP	GA	A	0123	P01
Originator	Type	Zone	Number	Rev

Legal notice
This drawing is to be read in conjunction with all related drawings and specifications. Do not scale from this drawing. All dimensions must be checked and verified on site before commencing any work or producing construction/shop drawings. The originator should be notified immediately of any discrepancy. This drawing is copyright and remains the property of Weston Rengifo Architects Practice Limited.