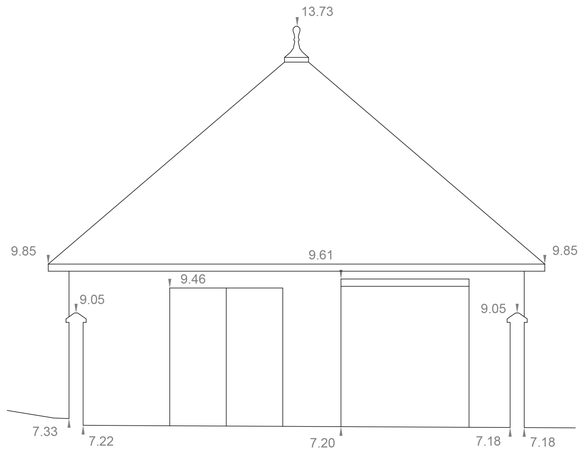

SOUTH WEST ELEVATION

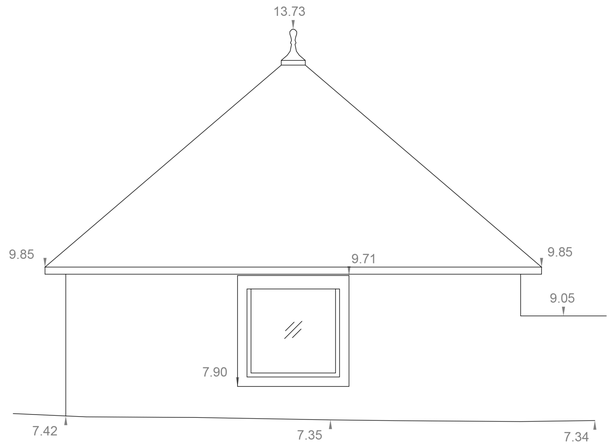

NORTH WEST ELEVATION

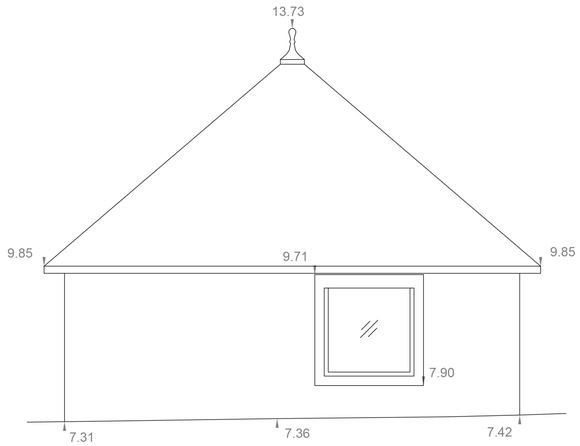

NORTH EAST ELEVATION

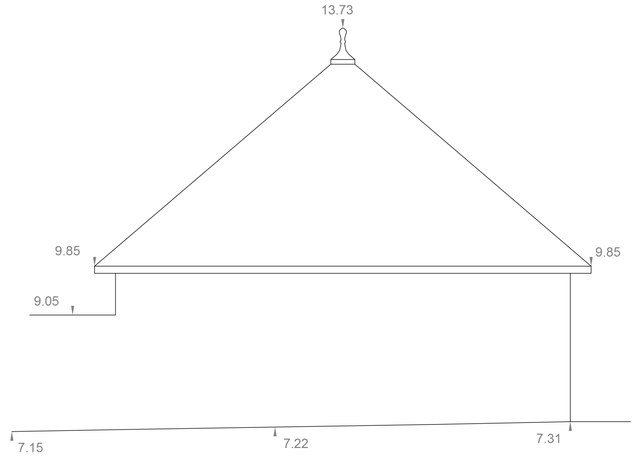

SOUTH EAST ELEVATION

1 EXISTING RICHMOND MAKERLABS ELEVATIONS - 1.50 @ A1

0.5 0 0.5 1 1.5 2 2.5
m

DISCLAIMER:
1. This drawing is copyright and remains the property of Weston Rengifo Architects Practice
2. This drawing is protected by copyright and is for use on this specific project site only.
3. Do not scale from this drawing.
4. This drawing is to be read in conjunction with all related drawings.
5. The originator should be notified immediately of any discrepancy.
6. All dimensions and Setting-out must be confirmed on site, prior to start fabrication and installation.
7. This drawing is to be read in conjunction with M&E, Fire, Structural, Landscape information, drawings and specifications.
8. Fire rating as per fire strategy.
9. Refer to landscape drawings for further information on landscape strategy
10. All existing drawings show indicative heights and measurements
11. Refer to BPTW's drawings for final residential masterplan

rev	description	date	dr by	ap by
P01	For Planning	13.04.22	AH	SW

ORIGINAL BY AH

WRAP

Client
HILL RESIDENTIAL

Project
RICHMOND MAKERLABS

Drawing
EXISTING RICHMOND MAKERLABS ELEVATIONS

Drawing number: WRAP · GA · A · 0117
Scale: 1 : 50
Project number: NO. 21017
Issue status: FOR PLANNING

WRAP	GA	A	0117	P01
ORIGINATOR	CODE 1	CODE 2	CODE 3	REV

Legal notice
This drawing is to be read in conjunction with all related drawings and specifications. Do not scale from this drawing. All dimensions must be checked and verified on site before commencing any work or producing construction/shop drawings. The originator should be notified immediately of any discrepancy. This drawing is copyright and remains the property of Weston Rengifo Architects Practice Limited.