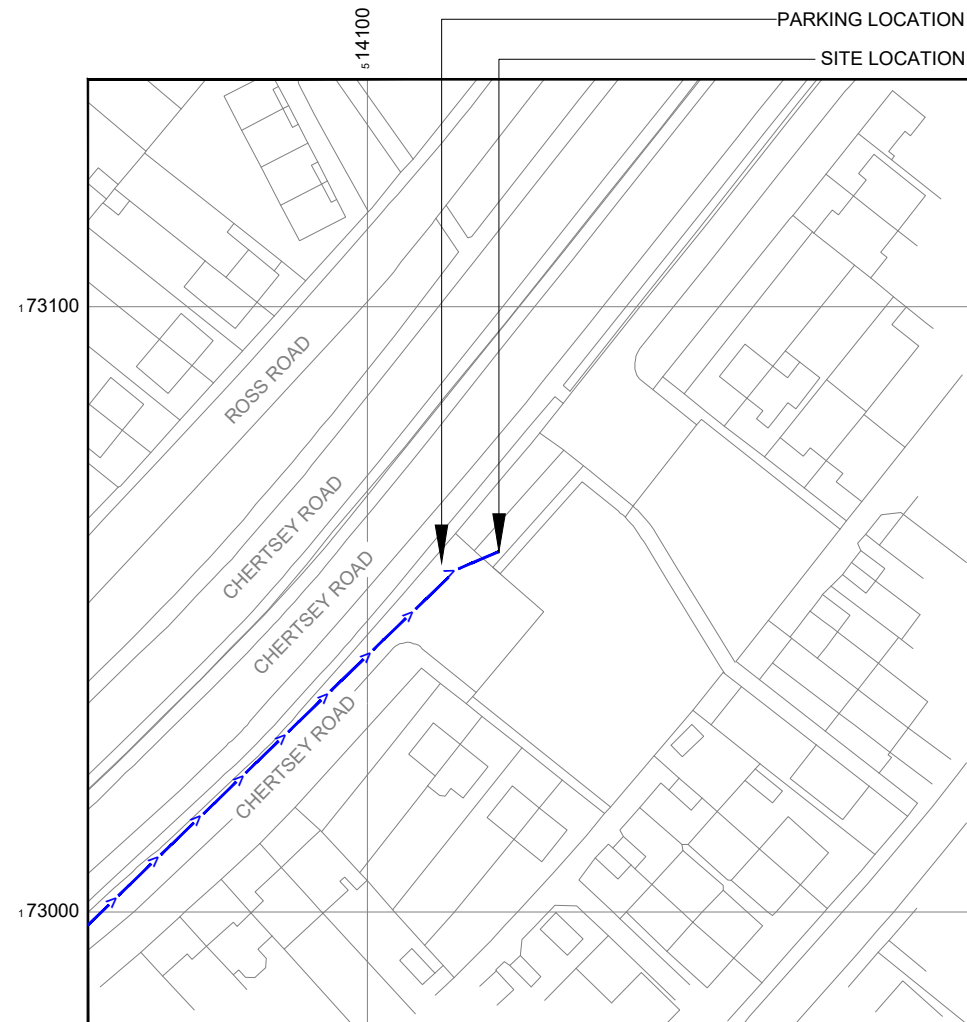
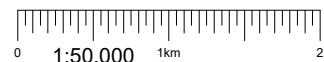


Reproduced by permission of Ordnance Survey on behalf of the Controller of Her Majesty's Stationery Office All rights reserved. © Crown Copyright licence no. 100022432

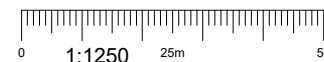
SITE AREA PLAN



Reproduced by permission of Ordnance Survey on behalf of the Controller of Her Majesty's Stationery Office All rights reserved. © Crown Copyright licence no. 100022432

NGR E: 514122 N: 173059

SITE LOCATION PLAN



SITE PHOTOGRAPH



GOOGLE MAPS QR CODE

GOOGLE MAPS - <https://tinyurl.com/484zj2ux>

STREETVIEW - <https://tinyurl.com/p6fn5uw2>

NOTES:

- ALL DIMENSIONS IN MM UNLESS OTHERWISE NOTED.

Access Route To Site:

Directions To Site:

Get on M56 in Beechwood, Runcorn from A557, A533 and A5126  
8 min (5.6 mi)

Take M6, M6 Toll and M40 to Airport Way/A3113 in Longford. Take exit  
14 from M25  
3 hr 1 min (192 mi)

Continue on Airport Way/A3113. Take Southern Perimeter Rd, Bedfont  
Rd, Snakey Ln and A316 to Chertsey Rd in Twickenham

A	Issued for Planning	TJP	RWB	23.11.21
REV	MODIFICATION	BY	CH	DATE

**CK Hutchison  
Networks (UK)  
Limited**  
Great Brighams Mead,  
Vastern Road, Reading,  
Berkshire, England,  
RG1 8DJ

Design Consultant & Principal Contractor:



Great British Communications  
Lapping House, Block 3 Forward Point,  
Tan House Lane, Widnes, Cheshire, WAB 0SL  
t. 44 (0)151 420 4128  
[www.gbcservices.co.uk](http://www.gbcservices.co.uk)

CHERTSEY ROAD

RUT20334

CHERTSEY ROAD  
TWICKENHAM  
SURREY  
TW2 6LR

002 SITE LOCATION PLAN

UNILATERAL SW

PLANNING

TBC/TBC/TW0794

RUT20334\_TBC\_TBC\_TW0794\_GA\_REV\_A

A

100mm  
50mm  
10mm