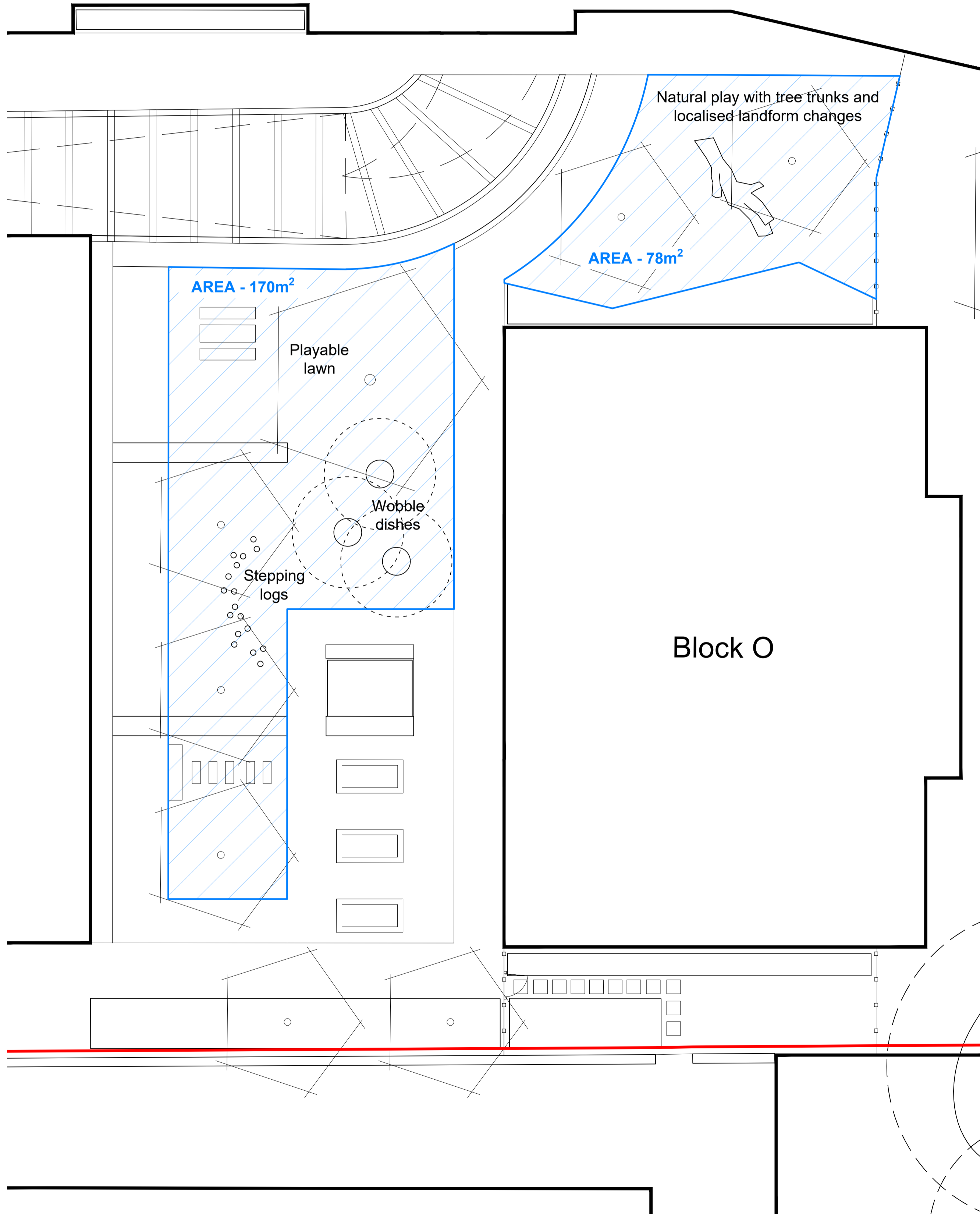
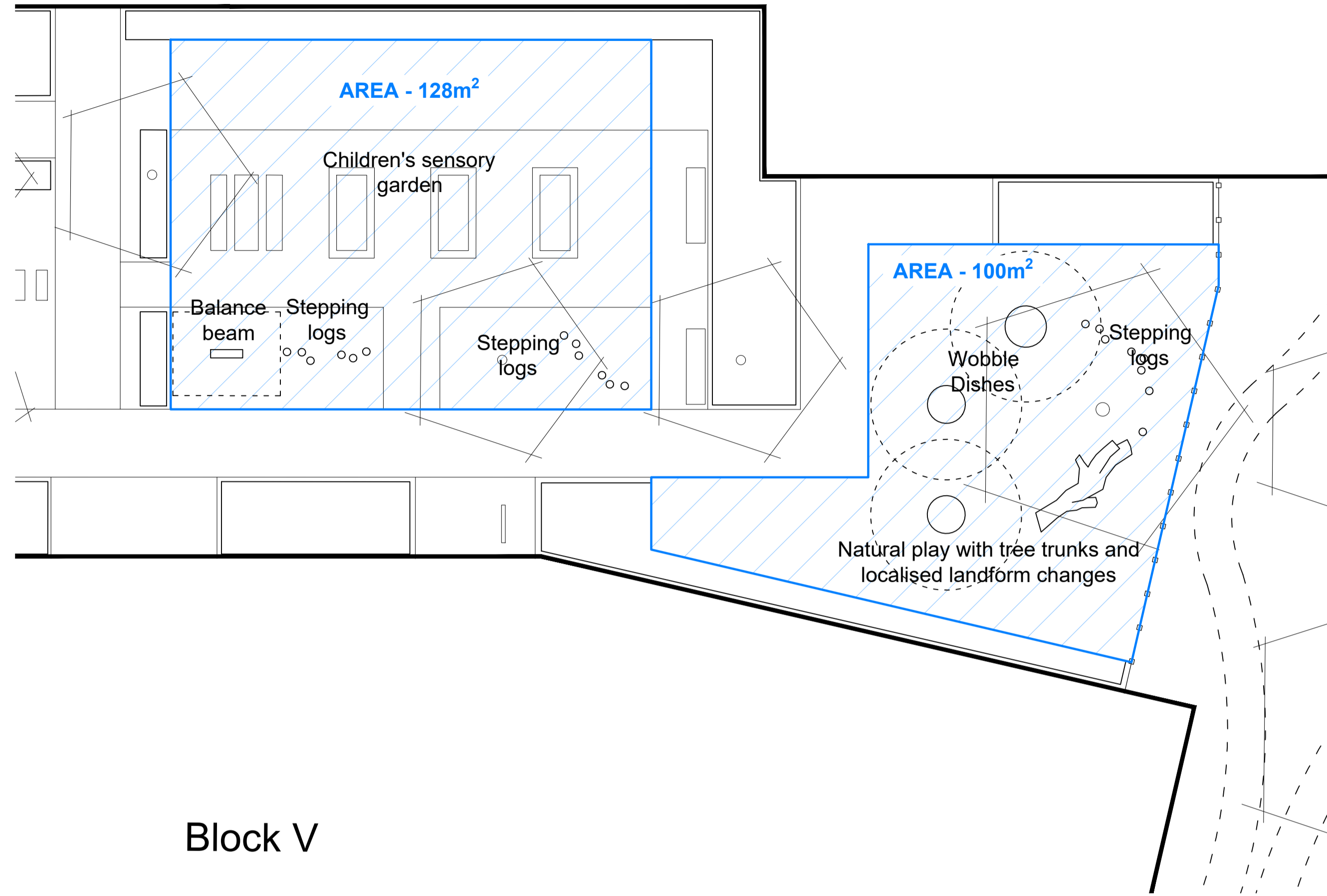


# Block M



01  
215 Blocks N, M & O Courtyard  
Detail Plan Scale 1:100



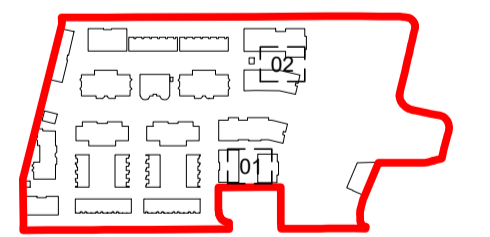
02  
215 Blocks T, U & V Courtyard  
Detail Plan Scale 1:100

**Notes**  
Do not scale from this drawing.  
All dimensions are drawn in millimetres.  
Drawing & design copyright LUC.  
Reproduction of this drawing in whole or in part is prohibited without prior permission.

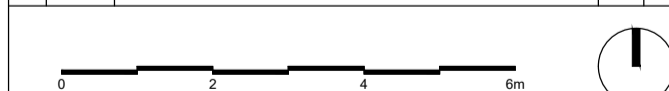
- KEY**
- Extent of works boundary
  - 0-4yrs Play space
  - 5-11yrs Play space
  - Explorer path  
Area- 229m<sup>2</sup>

**Note:**  
Please refer to DAS 5.4.3 for further information

For further context refer to 11265-LD-PLN-201  
- 11265-LD-PLN-204 Hard Landscape General Arrangement (Sheets 1 - 4)



Iss	Date	Description	CHK	CHK
A	26.05.22	Explorer path area added to key	AT	MF
A	24.05.22	First Issue	AT	JL



**LUC** LUC London  
250 Waterloo Road, London, SE1 8RD  
+44 (0)20 7383 5784  
london@landuse.co.uk  
www.landuse.co.uk

Project  
**HAM CLOSE REGENERATION**

Client  
HILL RESIDENTIAL

Scale @A1  
1:100

Status  
FOR PLANNING

Drawing Title  
PLAY DETAIL PLANS  
(SHEET 5 OF 5)

Job Nr  
11265

Drawing Nr  
LD-PLN-215

Issue  
B