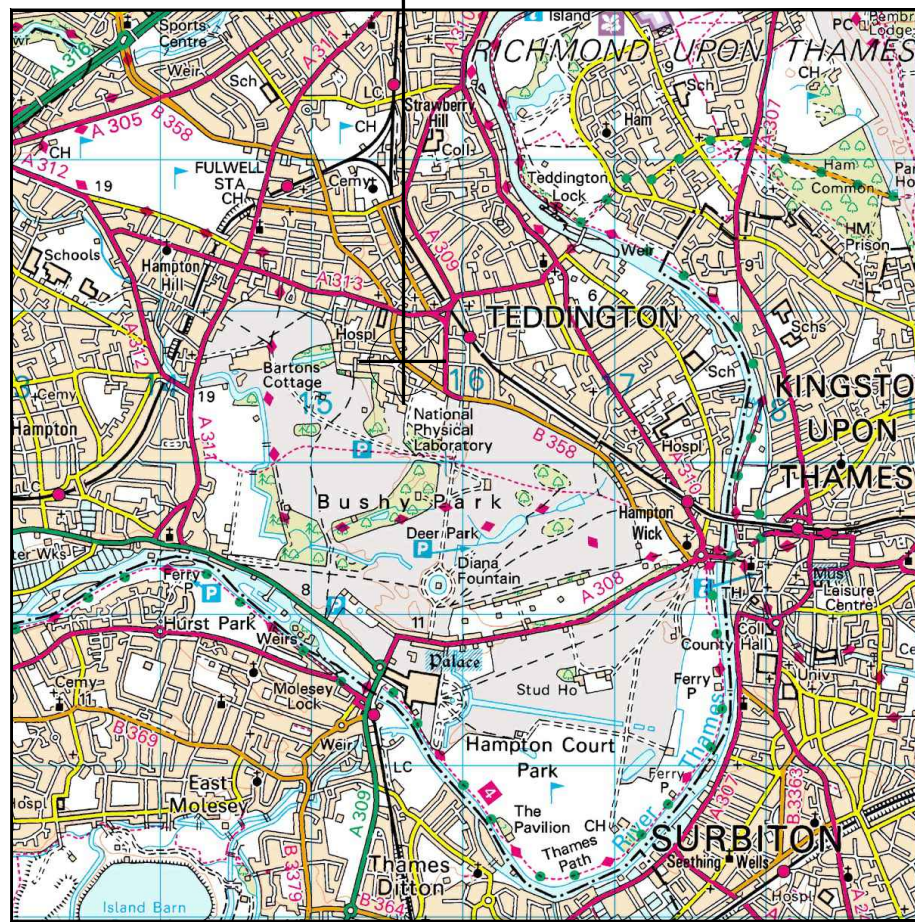
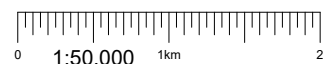


SITE LOCATION



Reproduced by permission of Ordnance Survey on behalf of the Controller of Her Majesty's Stationery Office
All rights reserved. © Crown Copyright licence no. 100022432

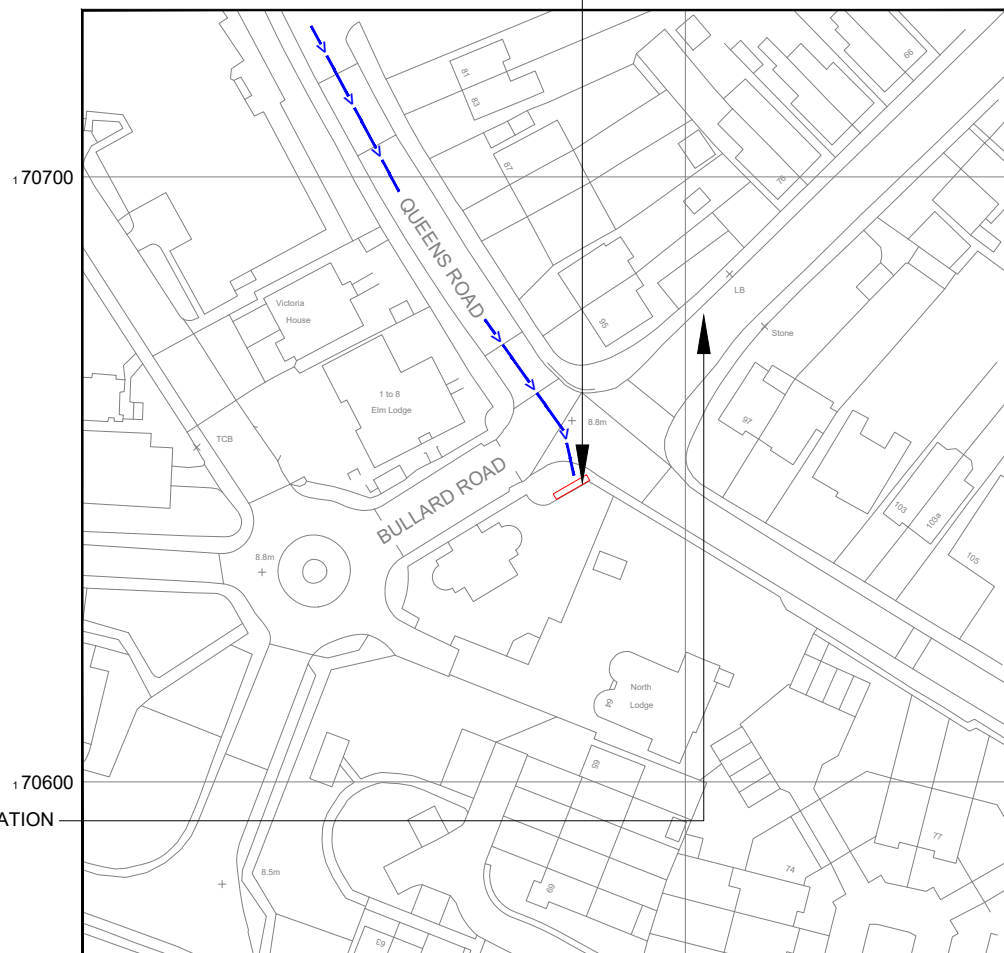
SITE AREA PLAN



SITE PHOTOGRAPH



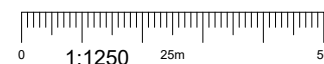
SITE LOCATION



Reproduced by permission of Ordnance Survey on behalf of the Controller of Her Majesty's Stationery Office
All rights reserved. © Crown Copyright licence no. 100022432

NGR E: 515578 N: 170648

SITE LOCATION PLAN



GOOGLE MAPS QR CODE

GOOGLE MAPS - <https://goo.gl/maps/DVfq66tf89KM2day7>

STREETVIEW - <https://goo.gl/maps/v82JBjkF9sVJRiv79>

NOTES:

- ALL DIMENSIONS IN MM UNLESS OTHERWISE NOTED.

Access Route To Site:

Directions To Site: -
at junction 12 of the m25 exit onto m3 toward richmond, continue onto a316, take the a312/a305 exit toward heathrow airport/kingston/twickenham, at apex cor take the 4th exit onto hampton rd/a312, continue to follow a312, at the roundabout take the 1st exit onto park rd/a313, continue to follow a313 teddington, turn right onto queen's rd/b358, turn right onto bullard rd, site is immediately on the left hand side

A	Issued for Planning	TCL	MT	15.06.22
REV	MODIFICATION	BY	CH	DATE

CK Hutchison Networks (UK) Limited

450 Longwater Avenue,
Green Park,
Reading,
RG2 6GF

Design Consultant & Principal Contractor:



Great British Communications
Lapping House, Block 3 Forward Point,
Ton House Lane, Widnes, Cheshire, WAB 0SL
t. 44 (0)151 420 4128
www.gbcservices.co.uk

Site Name: **BULLARD ROAD**

3UK Nominal ID: **RUT20336**

Address: **BULLARD ROAD
LONDON BOROUGH OF RICHMOND
UPON THAMES
LONDON
TW11 0DA**

Title: **002 SITE LOCATION PLAN**

Project: **UNILATERAL SW**

Purpose of Issue: **PLANNING**

MBNL/TM/H3G Cell ID:
RUT144/86474/TW0796

Drawing No: **RUT20336_RUT144_86474_TW0796_GA_REV_A** Issue: **A**

100mm
50mm
10mm