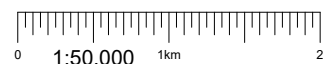


SITE LOCATION



Reproduced by permission of Ordnance Survey on behalf of the Controller of Her Majesty's Stationery Office
All rights reserved. © Crown Copyright licence no. 100022432

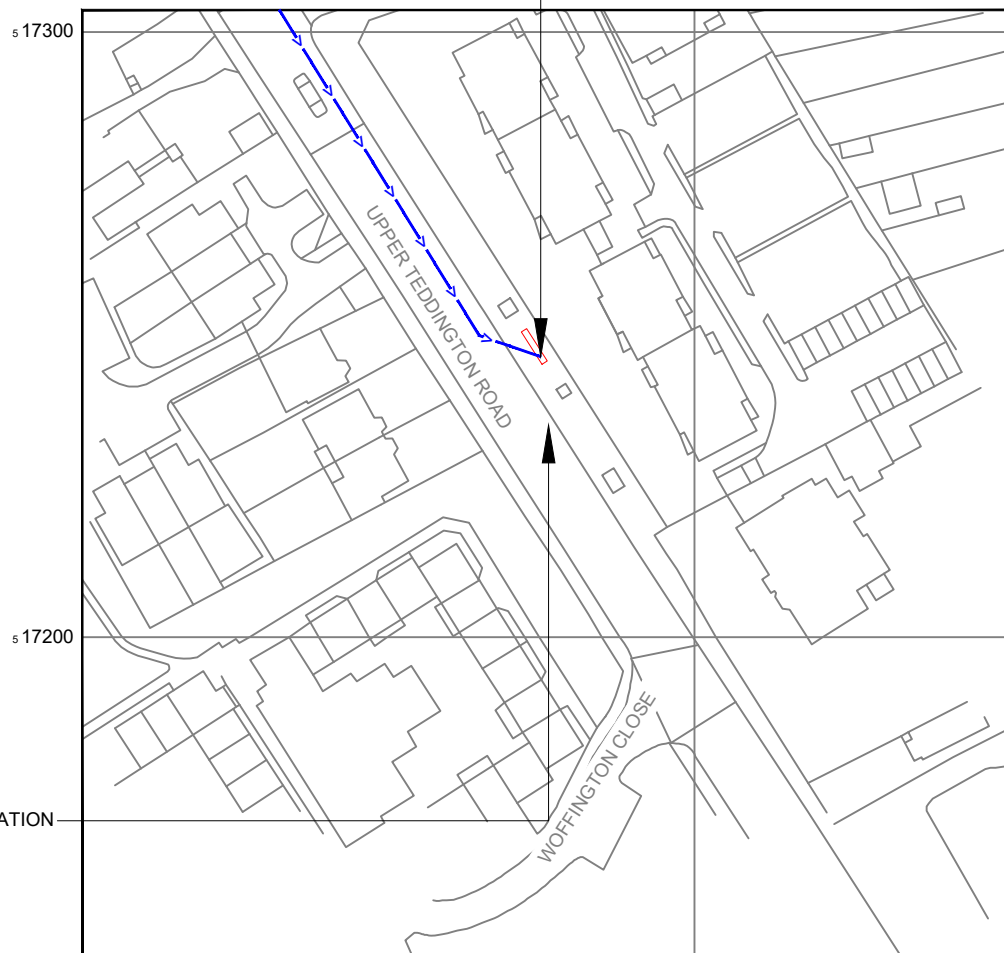
SITE AREA PLAN



SITE PHOTOGRAPH

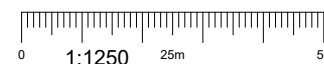


SITE LOCATION



Reproduced by permission of Ordnance Survey on behalf of the Controller of Her Majesty's Stationery Office
All rights reserved. © Crown Copyright licence no. 100022432

SITE LOCATION PLAN



GOOGLE MAPS QR CODE

GOOGLE MAPS - <https://tinyurl.com/mrxkhej5>

STREETVIEW - <https://tinyurl.com/msxa5pff>

NOTES:

- ALL DIMENSIONS IN MM UNLESS OTHERWISE NOTED.

Access Route To Site:

Directions To Site: - Head east on A316 2.6 mi. At Hospital Bridge Roundabout, take the 3rd exit onto Hospital Bridge Rd/B358. Continue to follow B358 1.3 mi. Turn left onto Shacklegate Ln 0.3 mi. Turn left onto Waldegrave Rd/A309 272 ft. Turn right onto Waldegrave Park 0.4 mi. Turn right onto Strawberry Vale/A310 1.4 mi.

REV	MODIFICATION	BY	CH	DATE
A	Issued for Planning	JWO	RWB	24.06.22

CK Hutchison Networks (UK) Limited

450 Longwater Avenue,
Green Park,
Reading,
RG2 6GF

Design Consultant & Principal Contractor:



Great British Communications
Lapping House, Block 3 Forward Point,
Tan House Lane, Widnes, Cheshire, WAB 0SL
t. 44 (0)151 420 4128
www.gbcservices.co.uk

Site Name: **WOFFINGTON CLOSE**

3UK Nominal ID: **RUT19845**

Address:
**UPPER TEDDINGTON ROAD
RICHMOND
LONDON
KT1 4EE**

Title: **002 SITE LOCATION PLAN**

Project: **UNILATERAL SW**

Purpose of Issue: **PLANNING**

MBNL/TM/H3G Cell ID:
RUT142/86195/KT0753

Drawing No: RUT19845_RUT142_86195_KT0753_GA_REV_A	Issue: A
--	--------------------

100mm
50mm
10mm