



Greggs, Gould Road,  
Twickenham, TW2 6RT

Extract from Ordnance Survey Map  
County Series: 1896

Scale: approx. 1/2,500 @ A3

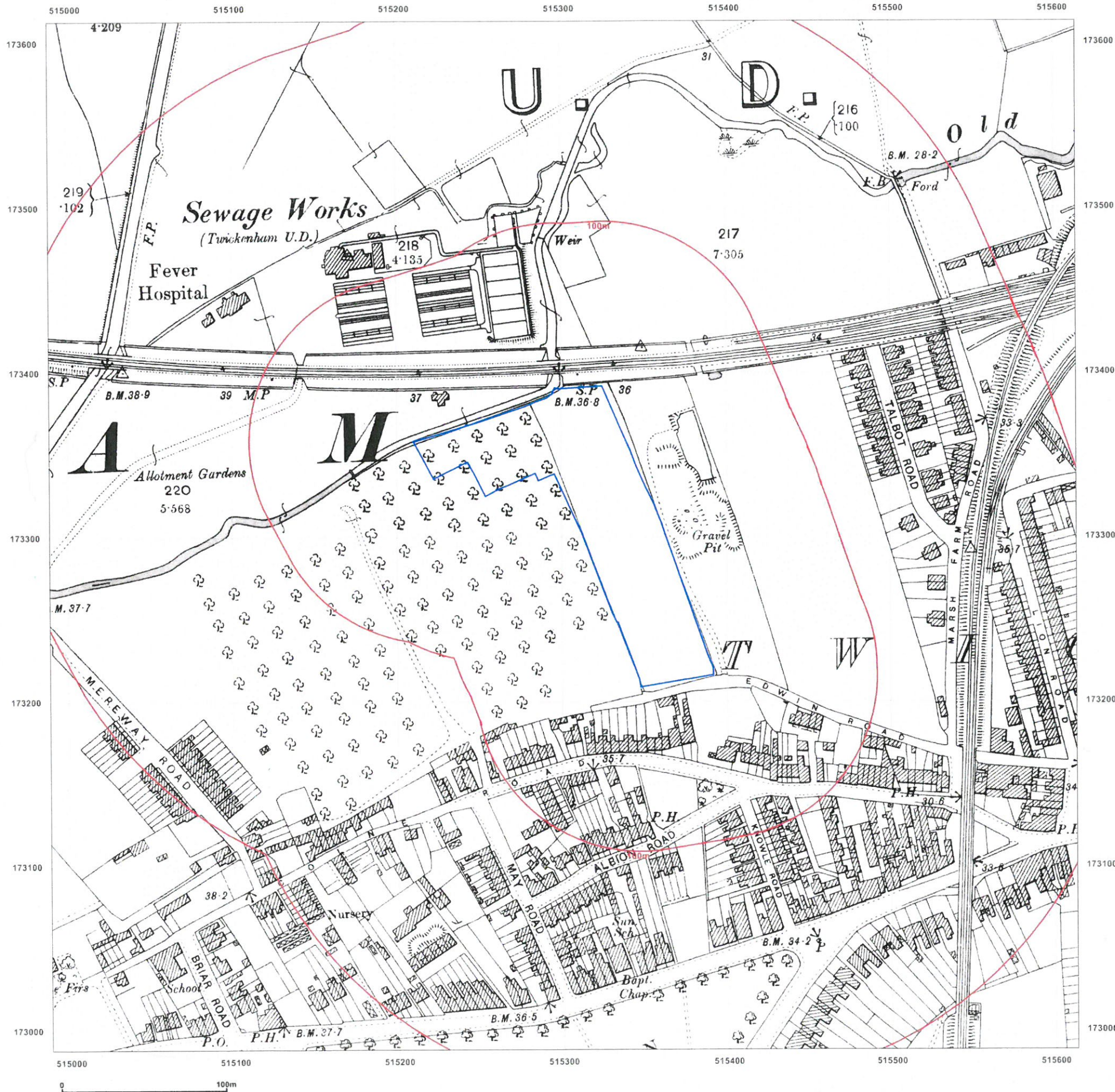
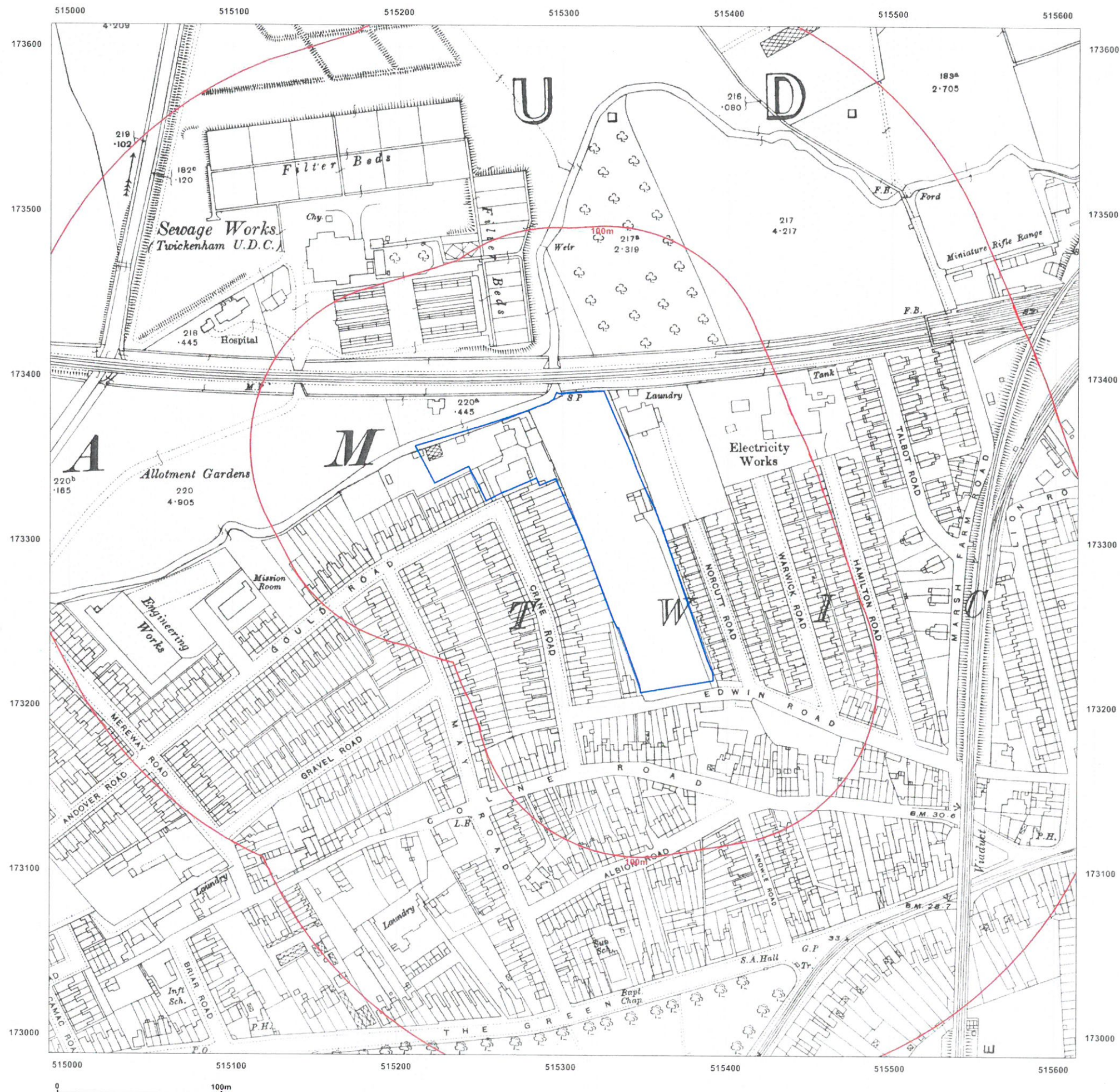


Figure 3

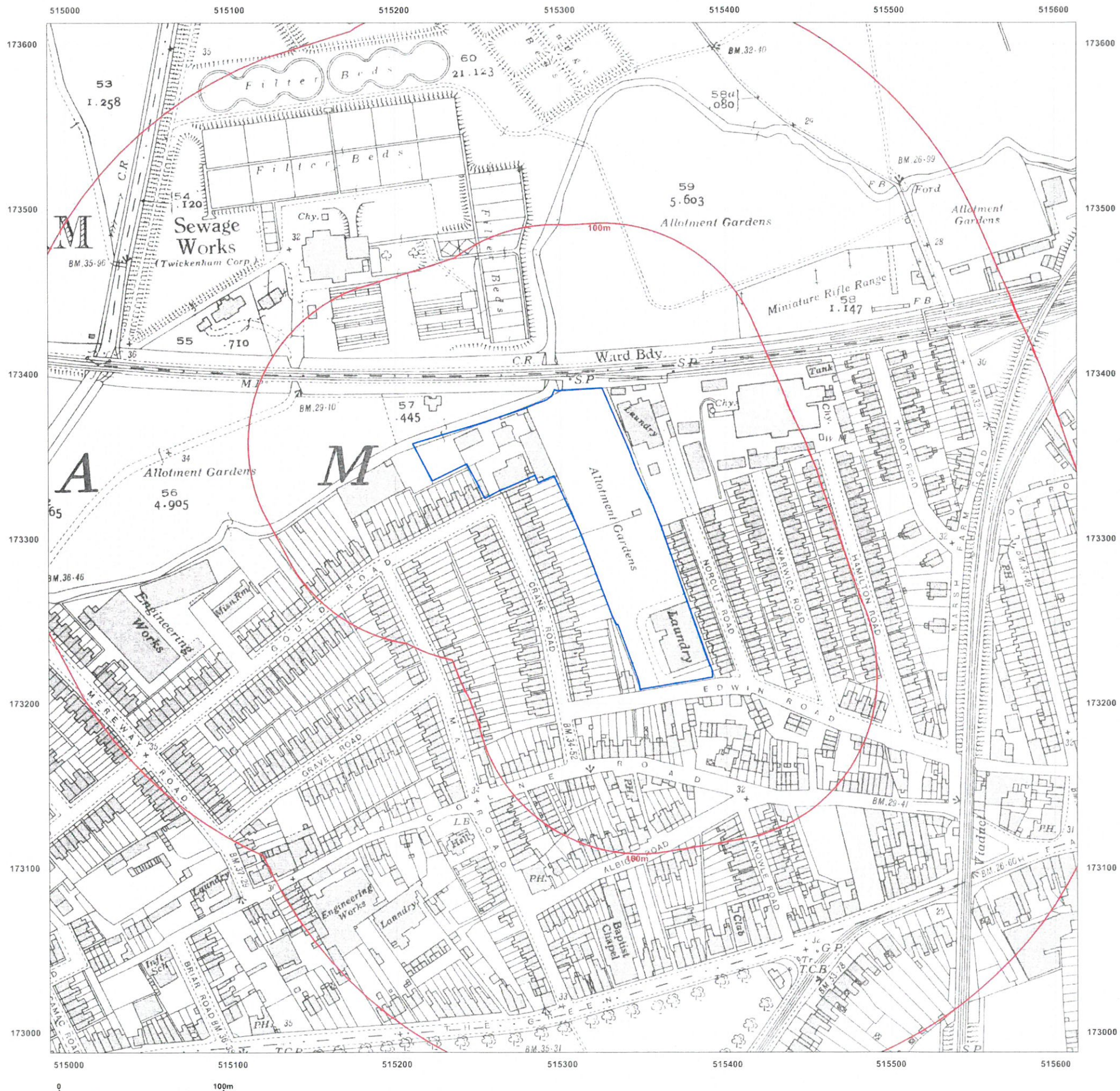


Greggs, Gould Road,  
Twickenham, TW2 6RT

Extract from Ordnance Survey Map  
County Series: 1915

Scale: approx. 1/2,500 @ A3

Figure 4



Greggs, Gould Road,  
Twickenham, TW2 6RT

Extract from Ordnance Survey Map  
County Series: 1934

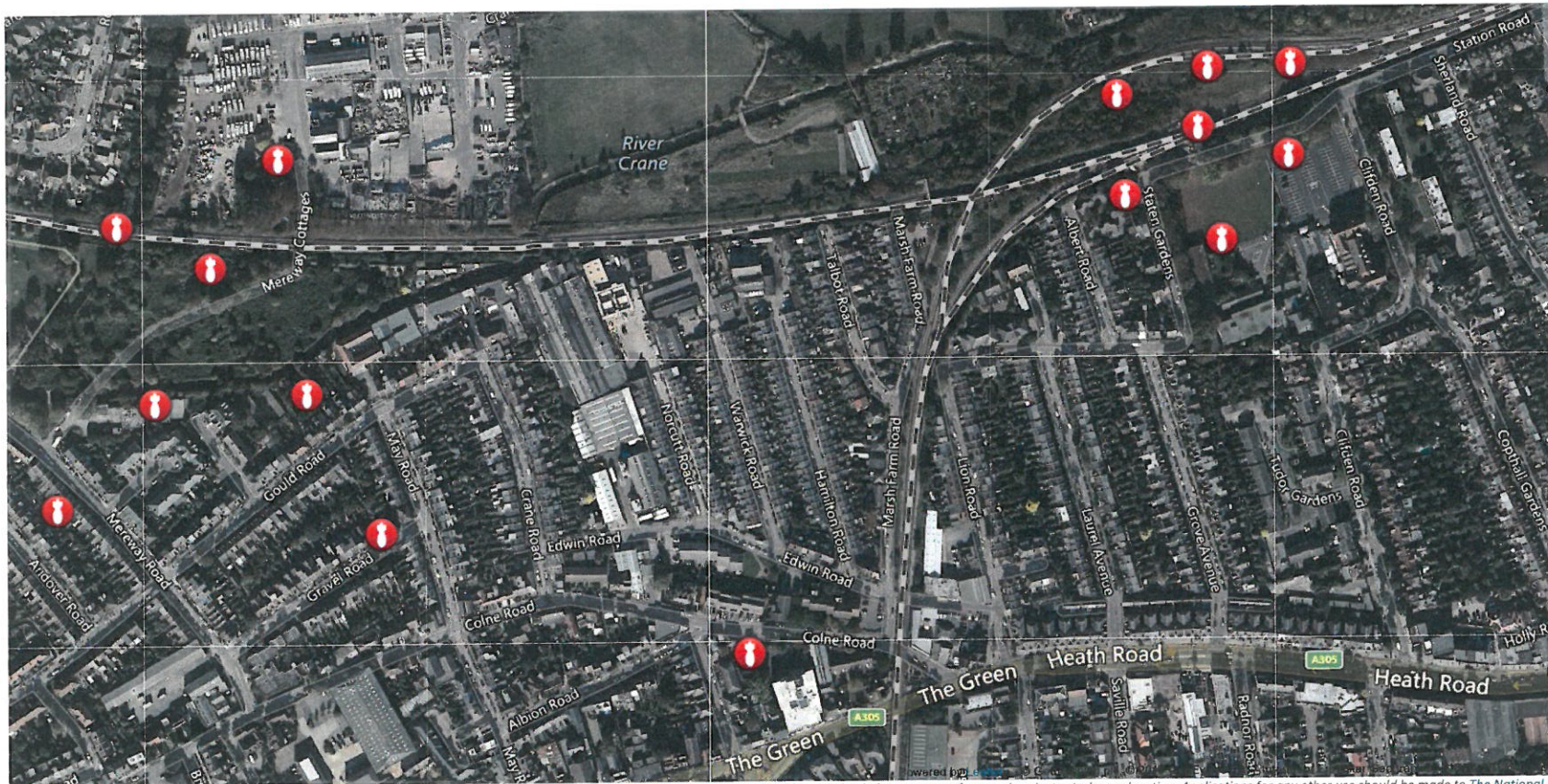
Scale: approx. 1/2,500 @ A3

Figure 5

Greggs, Gould Road,  
Twickenham, TW2 6RT

WWII Bomb Sight

Scale: unknown



The National Archives give no warranty to the accuracy, completeness or fitness for purpose of the information provided. Images should be used only for purposes of research, private study or education. Applications for any other use should be made to The National Archives Image Library, Kew, Richmond, Surrey, TW9 4DU. This project is in maintenance mode, [tweet @bombsightuk](#) for questions.

Figure 6