



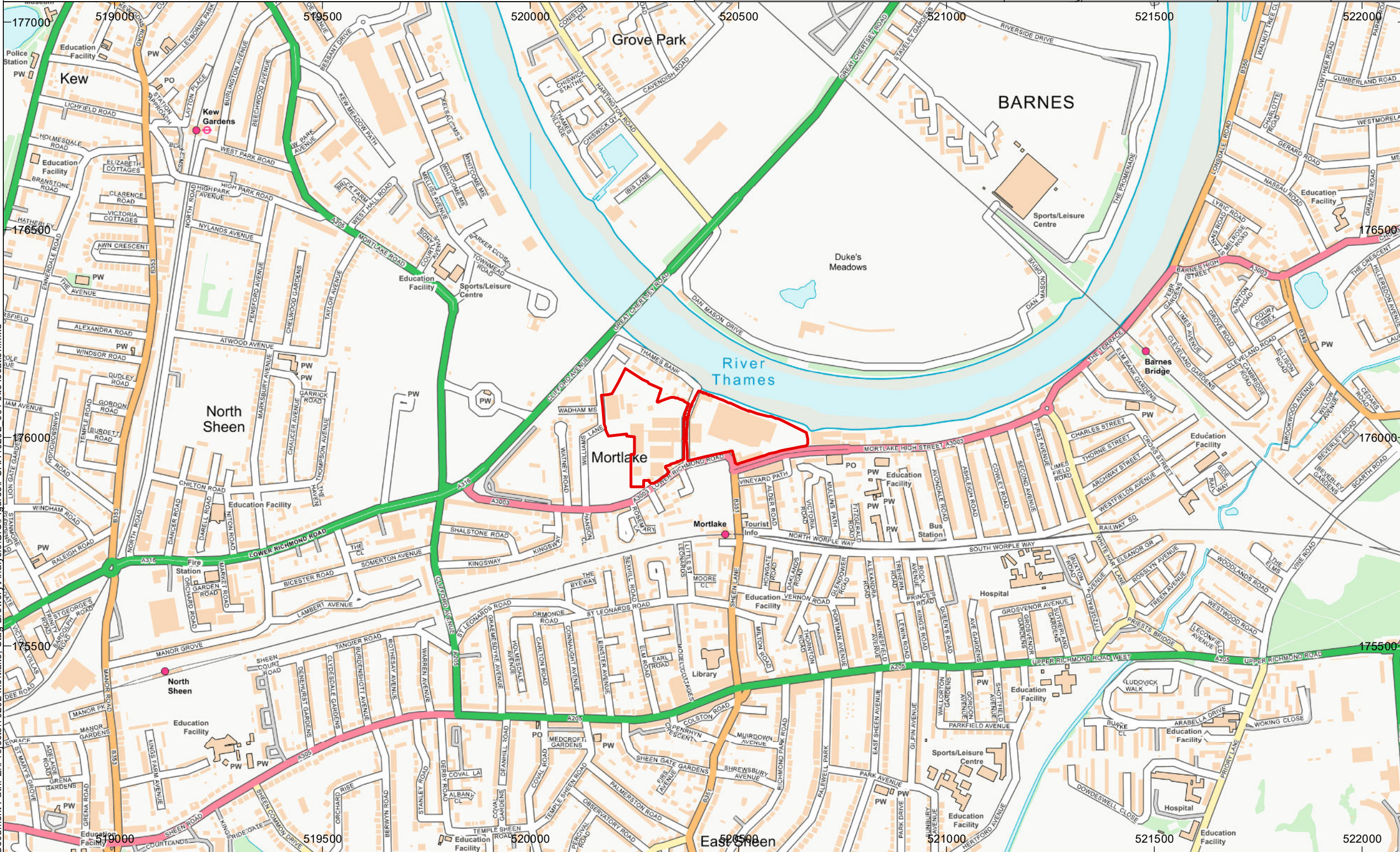
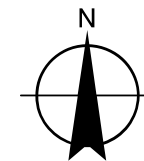
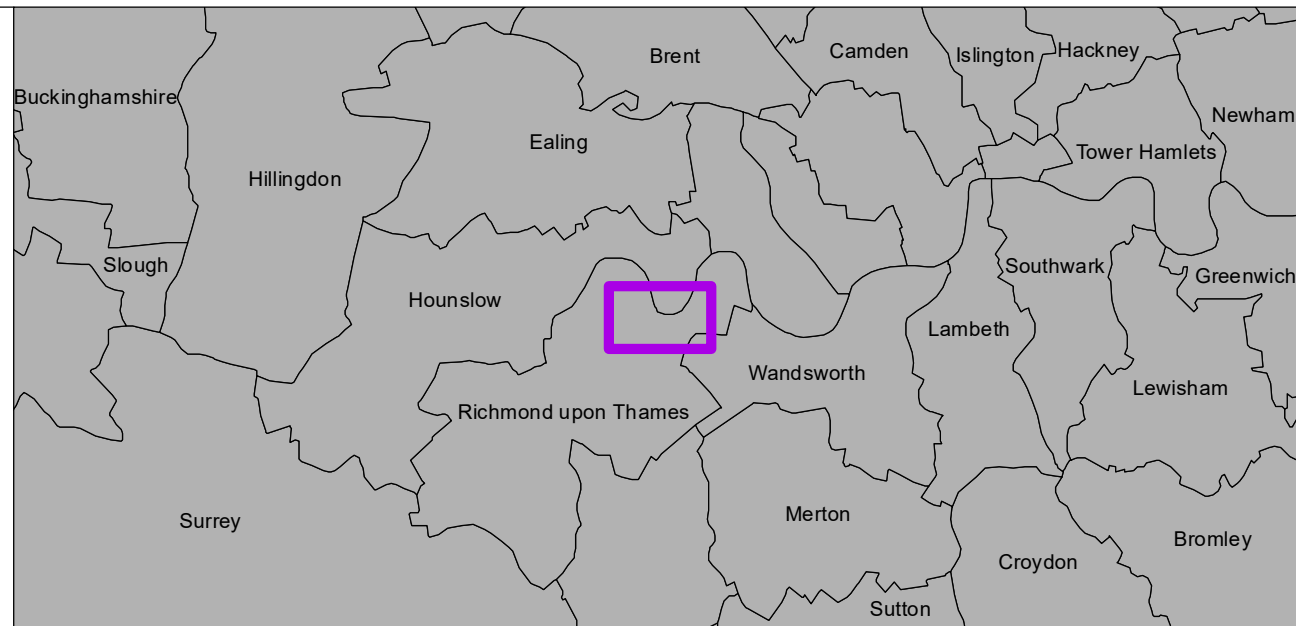
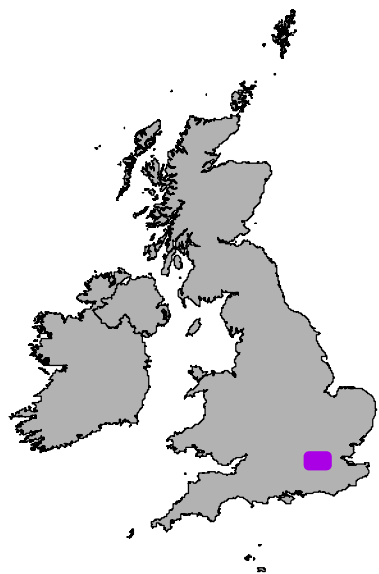
Proposed temporary development

NO PARKING NO PARKING



# PCA HERITAGE

## 13. FIGURES




Revision	Description of revision	Rev. by	Rev. date	Checked

Do not scale from this drawing.  
 Do not set out from this drawing.  
 All dimension are in metres.  
 Contains Ordnance Survey data ©Crown copyright and database right 2022. Contains Survey Open Data ©Environment Agency copyright and database right 2022.

Project name and number:  
**Former Stag Brewery  
 Mortlake, London  
 PCAH 10202**

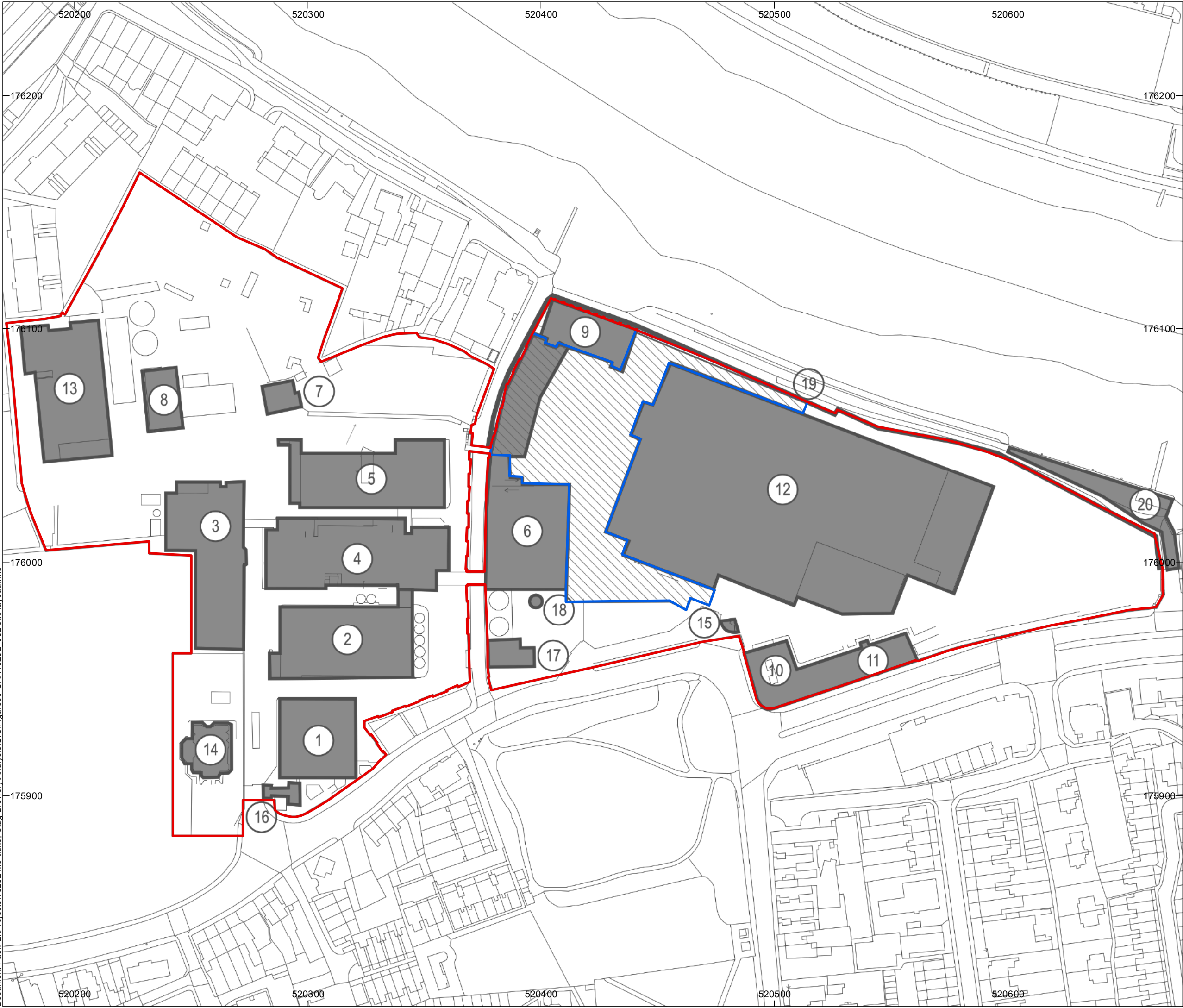
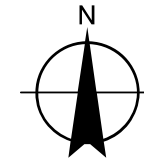
Drawing title and number:  
**Fig 1 Site location  
 Drawing 10202/001**

Status	Revision	Date	Drawn by	Checked by
I	0	19/07/2022	JG	AS



Scale at A3: 1:10,000  
**PCA HERITAGE**  
 133 Whitechapel High Street, London E1 7QA  
 admin@pcaheritage.co.uk  
 www.pcaheritage.co.uk

Document Path: E:\Projects\10202 Mortlake - Stag Brewery\Analysis\GIS\Figures\PCAH\10202\_001\_site location.mxd



- Site
- Proposed development

Revision	Description of revision	Rev. by	Rev. date	Checked

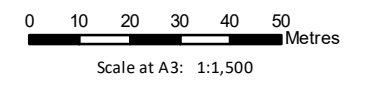
Do not scale from this drawing.  
 Do not set out from this drawing.  
 All dimension are in metres.

Contains Ordnance Survey data ©Crown copyright and database right 2022. Contains Survey Open Data ©Environment Agency copyright and database right 2022. Based on Waterman dwg. no WIE18671-113\_GR\_EnvR\_2B

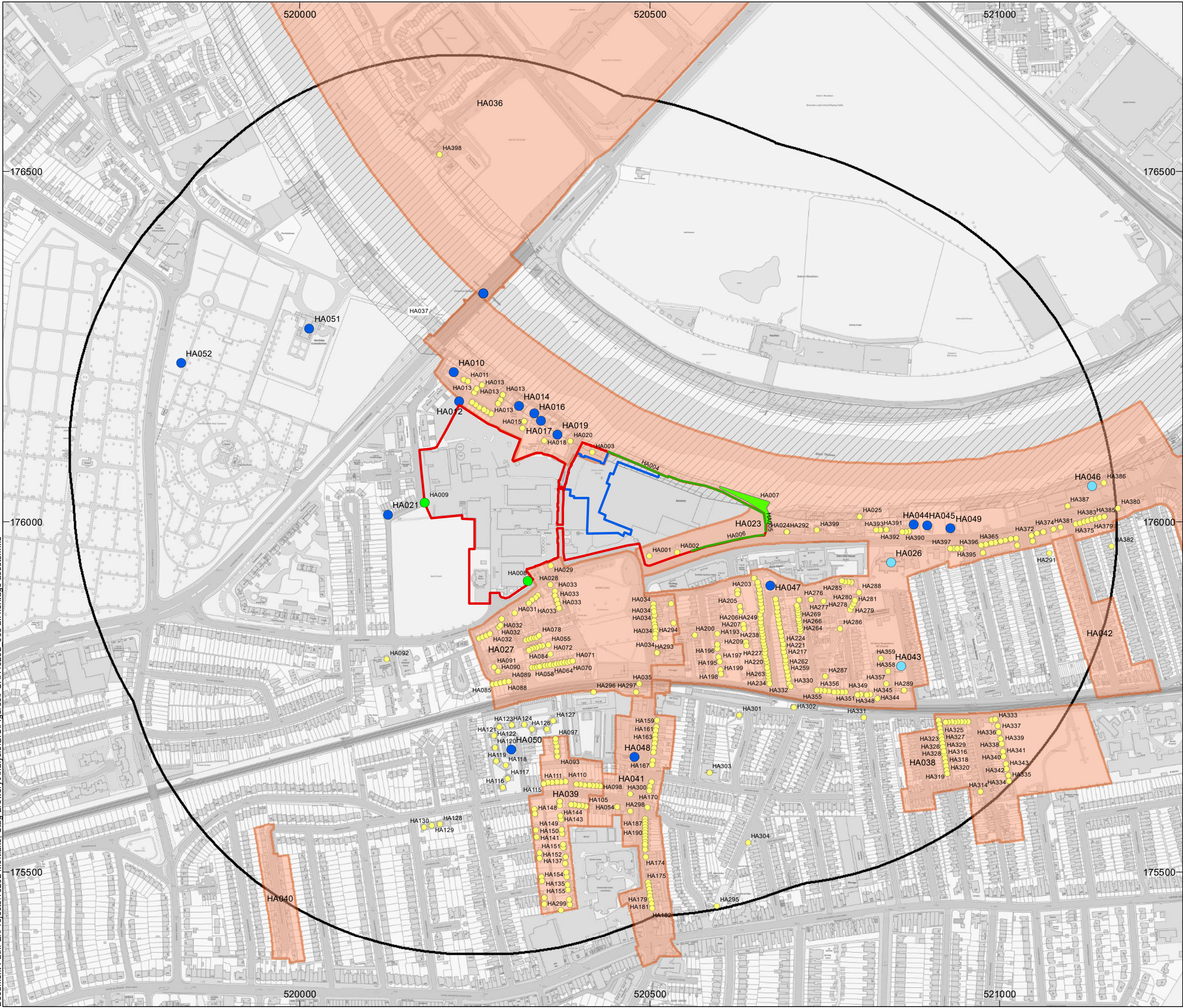
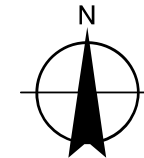
Project name and number:  
**Former Stag Brewery  
 Mortlake, London  
 PCAH 10202**

Drawing title and number:  
**Fig 2 Current site layout and existing buildings  
 Drawing 10202/002**

Status	Revision	Date	Drawn by	Checked by
I	0	19/07/2022	JG	AS



Document Path: E:\Projects\10202 Mortlake - Stag Brewery\Analysis\GIS\Figures\PCAH10202\_002 site layout.mxd



- Site
- Proposed development
- Study area
- Listed building Grade II\*
- Listed building Grade II
- Conservation area
- Locally listed building
- Non-designated asset (point)
- Non-designated asset (line)
- Non-designated asset (area)
- Historic landscape character area

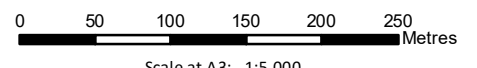
Revision	Description of revision	Rev. by	Rev. date	Checked

Do not scale from this drawing.  
 Do not set out from this drawing.  
 All dimension are in metres.  
 Contains Ordnance Survey data ©Crown copyright and database right 2022. Contains Survey Open Data  
 ©Environment Agency copyright and database right 2022.

Project name and number:  
**Former Stag Brewery  
 Mortlake, London  
 PCAH 10202**

Drawing title and number:  
**Fig 3 Built heritage assets within the study area  
 Drawing 10202/003**

Status	Revision	Date	Drawn by	Checked by
I	0	19/07/2022	JG	AS

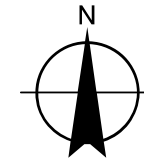


Scale at A3: 1:5,000

**PCA HERITAGE**

133 Whitechapel High Street, London E1 7QA  
 admin@pcaheritage.co.uk  
 www.pcaheritage.co.uk

Document Path: E:\Projects\10202 Mortlake - Stag Brewery\Analysis\GIS\Figures\PCAH\10202\_003 all heritage assets.mxd



- Site
- Proposed development
- Study area
- Listed building Grade II\*
- Listed building Grade II
- Conservation area
- Locally listed building
- Non-designated asset (point)
- Non-designated asset (line)
- Non-designated asset (area)
- Historic landscape character area

Revision	Description of revision	Rev. by	Rev. date	Checked

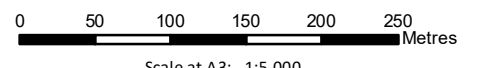
Do not scale from this drawing.  
 Do not set out from this drawing.  
 All dimension are in metres.

Contains Ordnance Survey data ©Crown copyright and database right 2022. Contains Survey Open Data ©Environment Agency copyright and database right 2022.

Project name and number:  
**Former Stag Brewery  
 Mortlake, London  
 PCAH 10202**

Drawing title and number:  
**Fig 4 Built heritage assets  
 scoped in for heritage impact assessment  
 Drawing 10202/004**

Status	Revision	Date	Drawn by	Checked by
I	0	19/07/2022	JG	AS



Scale at A3: 1:5,000

**PCA HERITAGE**

133 Whitechapel High Street, London E1 7QA  
 admin@pcaheritage.co.uk  
 www.pcaheritage.co.uk

Document Path: E:\Projects\10202 Mortlake - Stag Brewery\Analysis\GIS\Figures\PCAH\10202\_004\_scoped heritage assets.mxd