



**Site Details:**

THE STAG BREWERY, LOWER RICHMOND ROAD, MORTLAKE, LONDON, SW14 7ET


**Client Ref:** WIE18671\_Stag\_Brewery\_POREQ113587  
**Report Ref:** WTM1-8385347  
**Grid Ref:** 520216, 175958

**Map Name:** National Grid

**Map date:** 2001

**Scale:** 1:10,000

**Printed at:** 1:10,000



Produced by Groundsure Insights  
T: 08444 159000  
E: [info@groundsure.com](mailto:info@groundsure.com)  
W: [www.groundsure.com](http://www.groundsure.com)



© Crown copyright and database rights 2018 Ordnance Survey 100035207

Production date: 07 December 2021

Map legend available at: [www.groundsure.com/sites/default/files/groundsure\\_legend.pdf](http://www.groundsure.com/sites/default/files/groundsure_legend.pdf)





**Site Details:**

THE STAG BREWERY, LOWER RICHMOND ROAD, MORTLAKE, LONDON, SW14 7ET


**Client Ref:** WIE18671\_Stag\_Brewery\_POREQ113587  
**Report Ref:** WTM1-8385347  
**Grid Ref:** 520216, 175958

**Map Name:** National Grid

**Map date:** 2010

**Scale:** 1:10,000

**Printed at:** 1:10,000



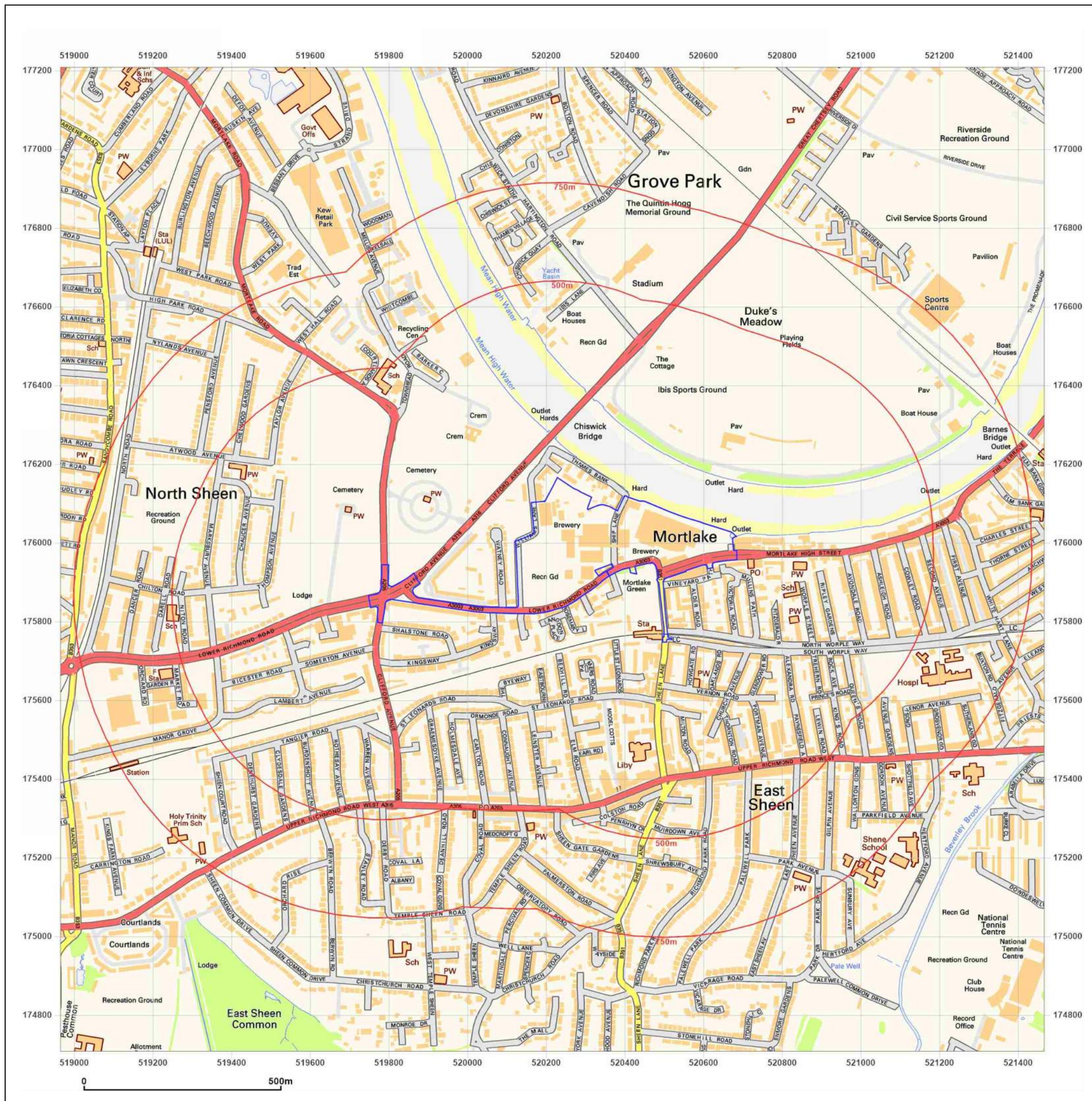
Produced by  
Groundsure Insights  
T: 08444 159000  
E: [info@groundsure.com](mailto:info@groundsure.com)  
W: [www.groundsure.com](http://www.groundsure.com)



© Crown copyright and database rights 2018 Ordnance Survey 100035207

Production date: 07 December 2021

Map legend available at:  
[www.groundsure.com/sites/default/files/groundsure\\_legend.pdf](http://www.groundsure.com/sites/default/files/groundsure_legend.pdf)





**Site Details:**

THE STAG BREWERY, LOWER RICHMOND ROAD, MORTLAKE, LONDON, SW14 7ET

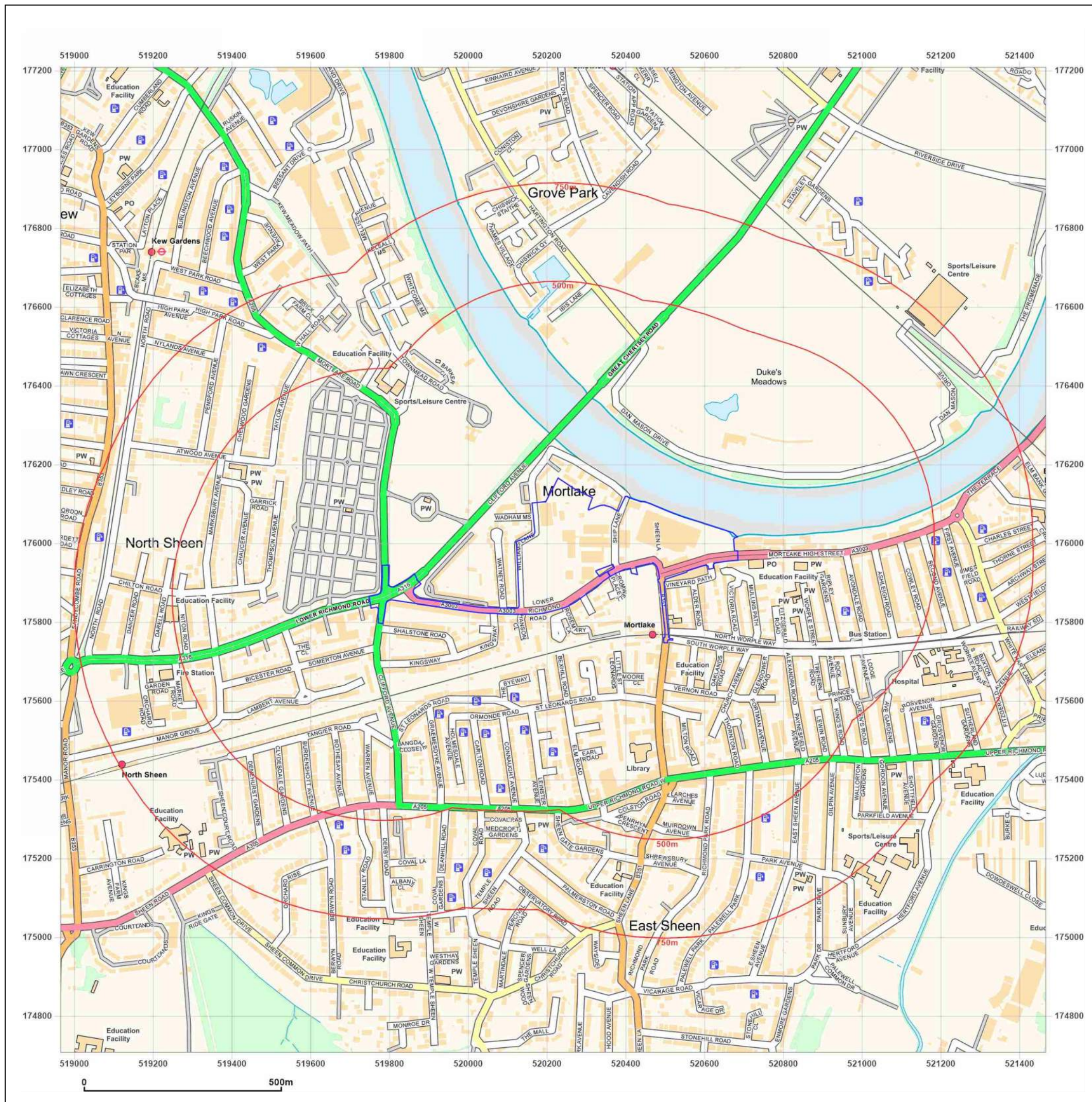

**Client Ref:** WIE18671\_Stag\_Brewery\_POREQ113587  
**Report Ref:** WTM1-8385347  
**Grid Ref:** 520216, 175958

**Map Name:** National Grid

**Map date:** 2021

**Scale:** 1:10,000

**Printed at:** 1:10,000



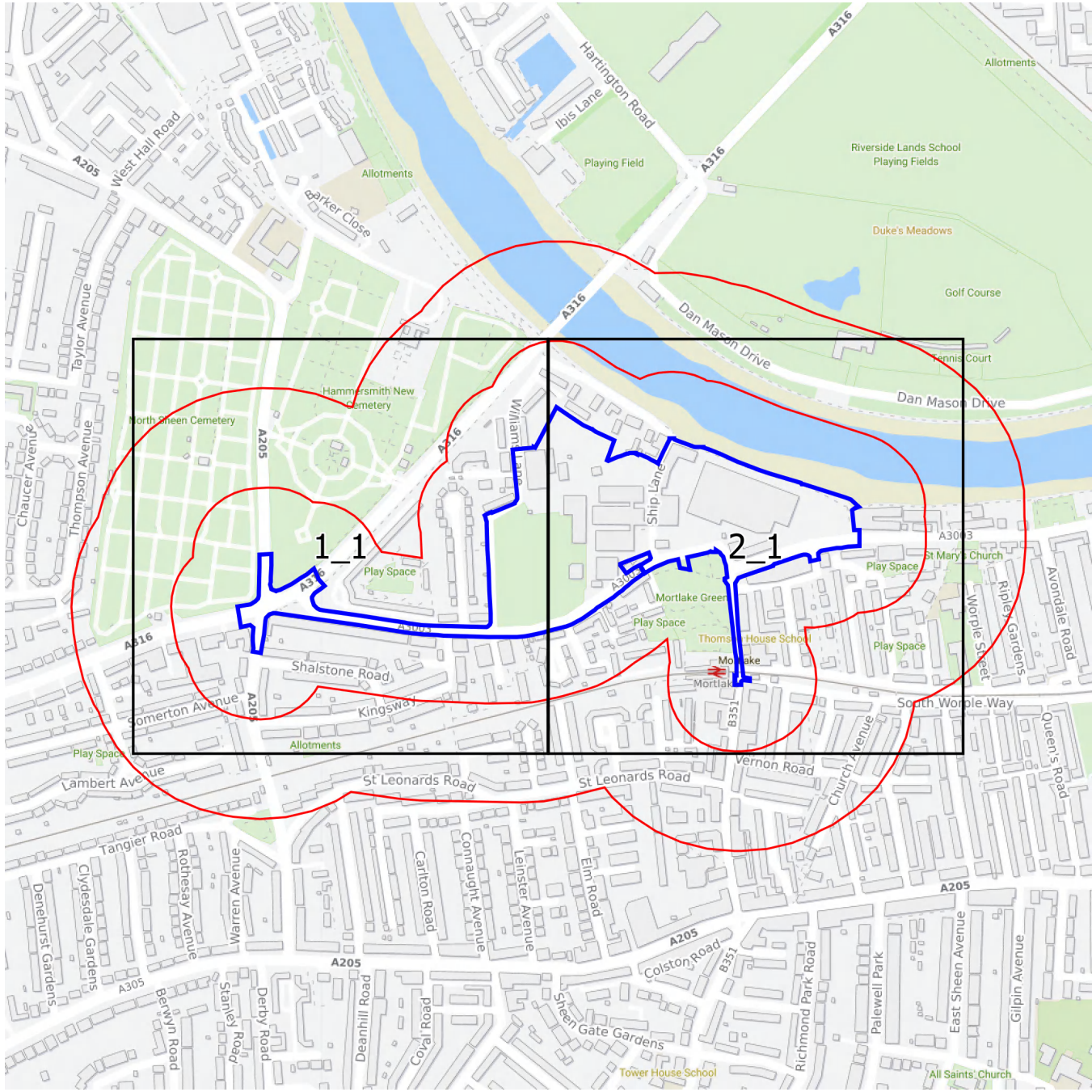
Produced by Groundsure Insights  
T: 08444 159000  
E: [info@groundsure.com](mailto:info@groundsure.com)  
W: [www.groundsure.com](http://www.groundsure.com)



© Crown copyright and database rights 2018 Ordnance Survey 100035207

Production date: 07 December 2021


Map legend available at: [www.groundsure.com/sites/default/files/groundsure\\_legend.pdf](http://www.groundsure.com/sites/default/files/groundsure_legend.pdf)



# Groundsure

INSIGHTS

1:2,500 Scale Grid Index



**Site Details:**

THE STAG BREWERY, LOWER  
RICHMOND ROAD, MORTLAKE,  
LONDON, SW14 7ET

**Client Ref:** WIE18671\_Stag\_Brewery\_POREQ113587  
**Report Ref:** WTM1-8385347\_LS\_2\_1  
**Grid Ref:** 520528, 175957

**Map Name:** County Series

**Map date:** 1867-1868


**Scale:** 1:2,500

**Printed at:** 1:2,500



Surveyed 1868  
Revised 1868  
Edition N/A  
Copyright N/A  
Levelled N/A

Surveyed 1867  
Revised 1867  
Edition N/A  
Copyright N/A  
Levelled N/A



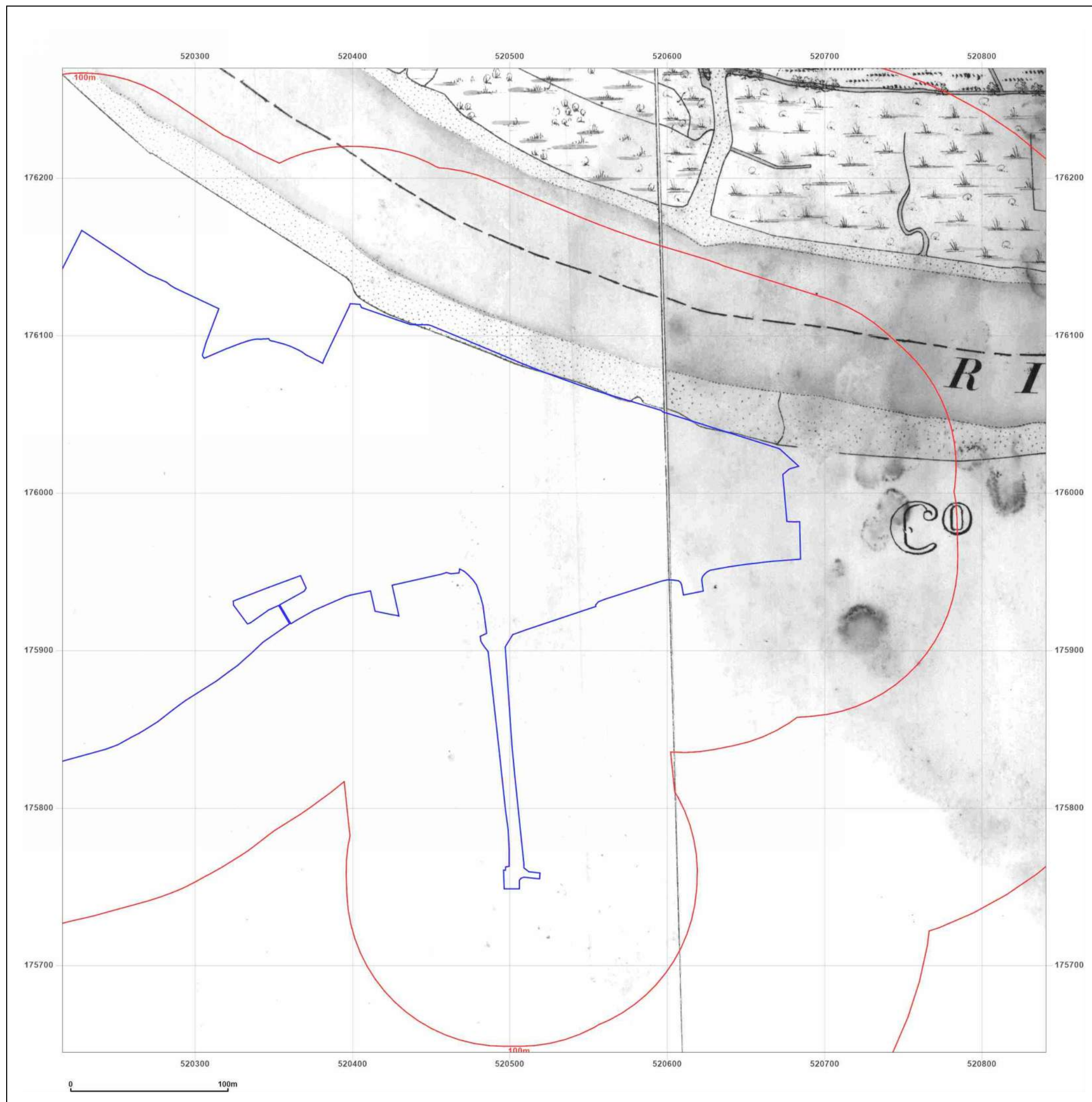
Produced by  
Groundsure Insights  
T: 08444 159000  
E: [info@groundsure.com](mailto:info@groundsure.com)  
W: [www.groundsure.com](http://www.groundsure.com)



© Crown copyright and database rights 2018 Ordnance Survey 100035207

Production date: 07 December 2021

Map legend available at:  
[www.groundsure.com/sites/default/files/groundsure\\_legend.pdf](http://www.groundsure.com/sites/default/files/groundsure_legend.pdf)





**Site Details:**

THE STAG BREWERY, LOWER RICHMOND ROAD, MORTLAKE, LONDON, SW14 7ET

**Client Ref:** WIE18671\_Stag\_Brewery\_POREQ113587  
**Report Ref:** WTM1-8385347\_LS\_2\_1  
**Grid Ref:** 520528, 175957

**Map Name:** County Series


**Map date:** 1868

**Scale:** 1:2,500

**Printed at:** 1:2,500



Surveyed 1868  
Revised 1868  
Edition N/A  
Copyright N/A  
Levelled N/A



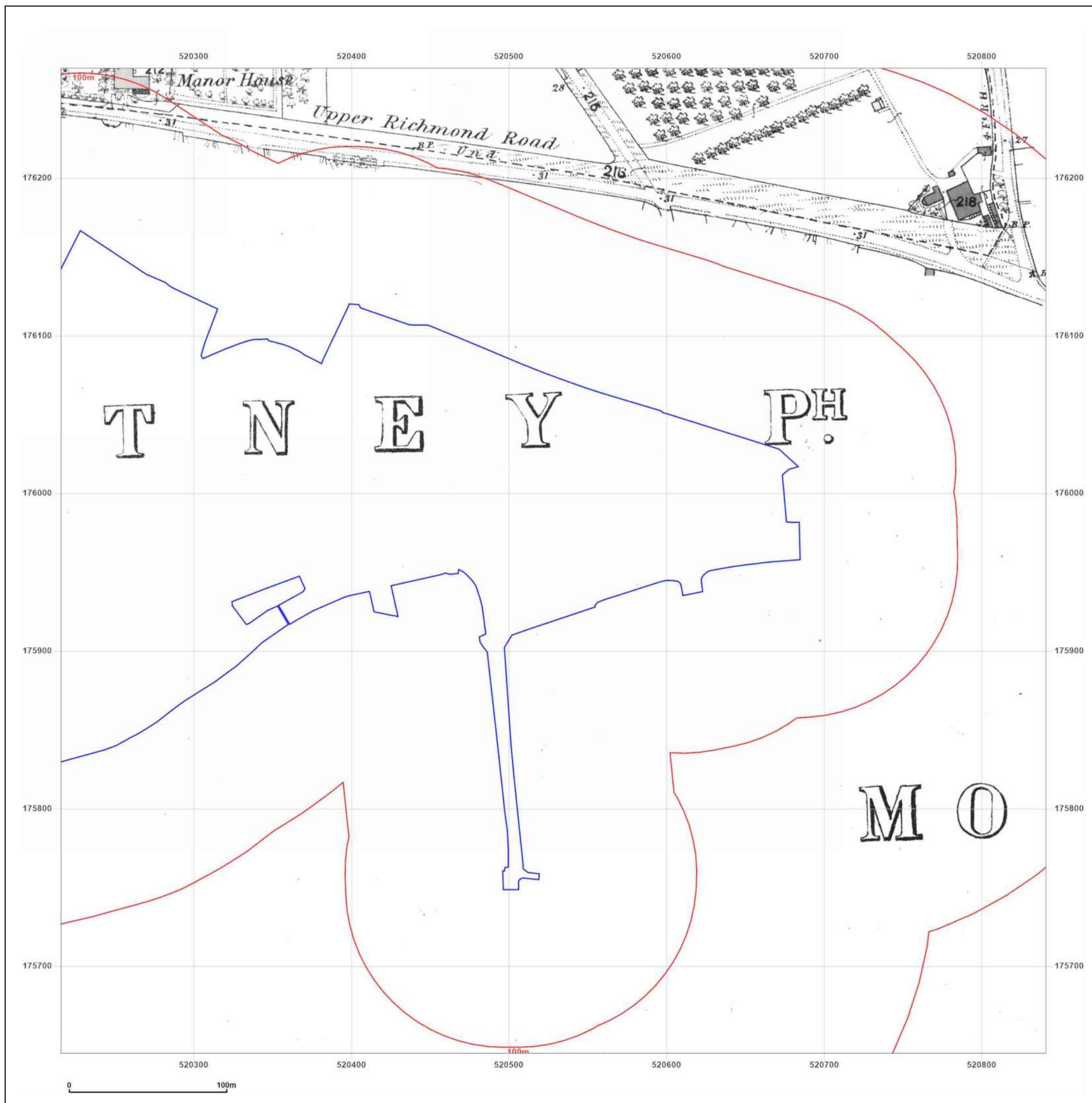
Produced by  
Groundsure Insights  
T: 08444 159000  
E: [info@groundsure.com](mailto:info@groundsure.com)  
W: [www.groundsure.com](http://www.groundsure.com)



© Crown copyright and database rights 2018 Ordnance Survey 100035207

Production date: 07 December 2021

Map legend available at:  
[www.groundsure.com/sites/default/files/groundsure\\_legend.pdf](http://www.groundsure.com/sites/default/files/groundsure_legend.pdf)



**Site Details:**

THE STAG BREWERY, LOWER RICHMOND ROAD, MORTLAKE, LONDON, SW14 7ET

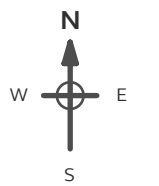
**Client Ref:** WIE18671\_Stag\_Brewery\_POREQ113587  
**Report Ref:** WTM1-8385347\_LS\_2\_1  
**Grid Ref:** 520528, 175957

**Map Name:** County Series


**Map date:** 1868

**Scale:** 1:2,500

**Printed at:** 1:2,500



Surveyed 1868  
 Revised 1868  
 Edition N/A  
 Copyright N/A  
 Levelled N/A



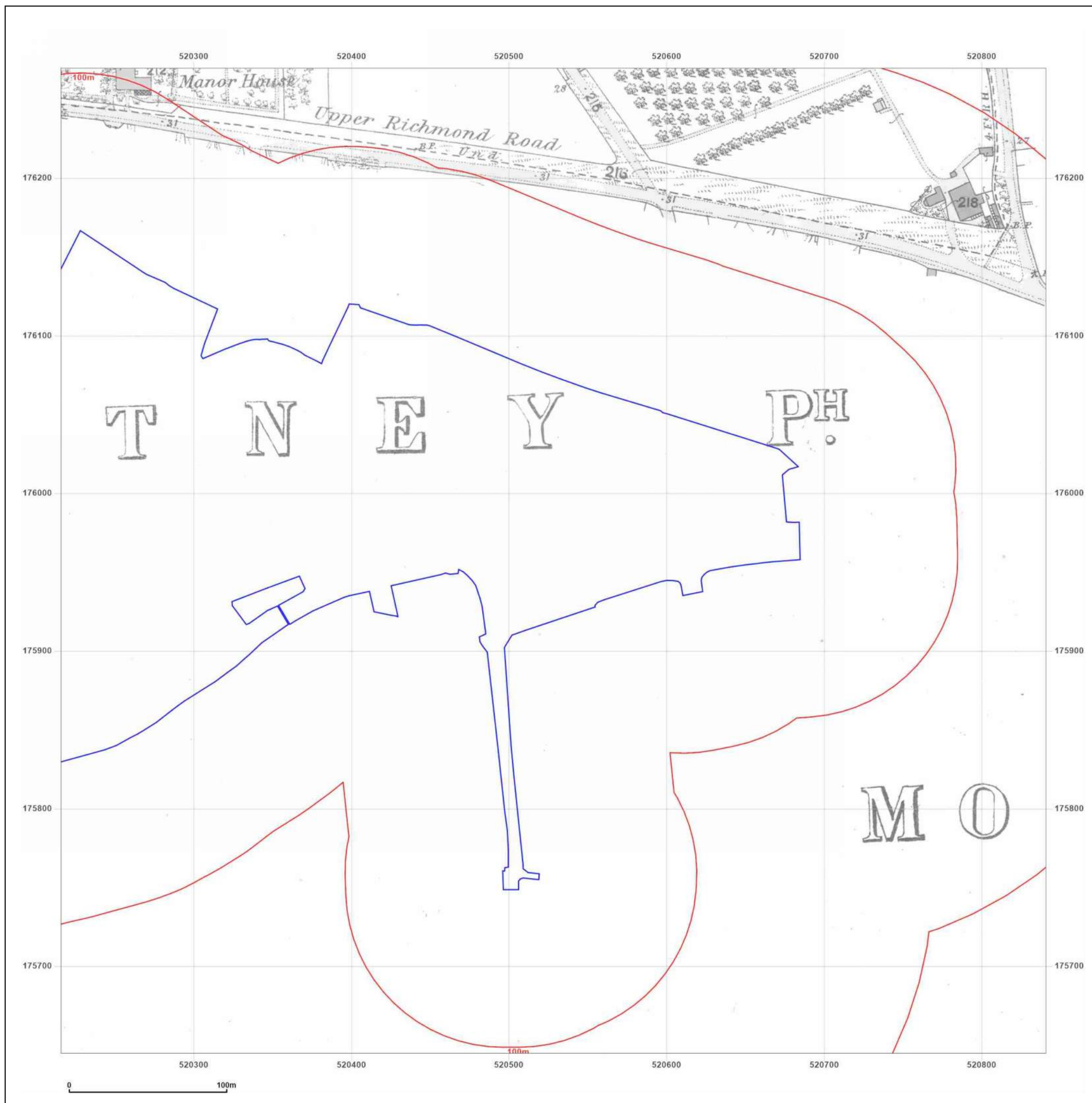
Produced by  
 Groundsure Insights  
 T: 08444 159000  
 E: [info@groundsure.com](mailto:info@groundsure.com)  
 W: [www.groundsure.com](http://www.groundsure.com)



© Crown copyright and database rights 2018 Ordnance Survey 100035207

Production date: 07 December 2021

Map legend available at:  
[www.groundsure.com/sites/default/files/groundsure\\_legend.pdf](http://www.groundsure.com/sites/default/files/groundsure_legend.pdf)





**Site Details:**

THE STAG BREWERY, LOWER  
RICHMOND ROAD, MORTLAKE,  
LONDON, SW14 7ET

**Client Ref:** WIE18671\_Stag\_Brewery\_POREQ113587  
**Report Ref:** WTM1-8385347\_LS\_2\_1  
**Grid Ref:** 520528, 175957

**Map Name:** County Series


**Map date:** 1869

**Scale:** 1:2,500

**Printed at:** 1:2,500



Surveyed 1869  
Revised 1869  
Edition N/A  
Copyright N/A  
Levelled N/A



Produced by  
Groundsure Insights  
T: 08444 159000  
E: [info@groundsure.com](mailto:info@groundsure.com)  
W: [www.groundsure.com](http://www.groundsure.com)



© Crown copyright and database rights 2018 Ordnance Survey 100035207

Production date: 07 December 2021

Map legend available at:  
[www.groundsure.com/sites/default/files/groundsure\\_legend.pdf](http://www.groundsure.com/sites/default/files/groundsure_legend.pdf)







**Site Details:**

THE STAG BREWERY, LOWER  
RICHMOND ROAD, MORTLAKE,  
LONDON, SW14 7ET

**Client Ref:** WIE18671\_Stag\_Brewery\_POREQ113587  
**Report Ref:** WTM1-8385347\_LS\_2\_1  
**Grid Ref:** 520528, 175957

**Map Name:** County Series


**Map date:** 1869

**Scale:** 1:2,500

**Printed at:** 1:2,500



Surveyed 1869  
Revised 1869  
Edition N/A  
Copyright N/A  
Levelled N/A



Produced by  
Groundsure Insights  
T: 08444 159000  
E: [info@groundsure.com](mailto:info@groundsure.com)  
W: [www.groundsure.com](http://www.groundsure.com)



© Crown copyright and database rights 2018 Ordnance Survey 100035207

Production date: 07 December 2021

Map legend available at:  
[www.groundsure.com/sites/default/files/groundsure\\_legend.pdf](http://www.groundsure.com/sites/default/files/groundsure_legend.pdf)





**Site Details:**

THE STAG BREWERY, LOWER RICHMOND ROAD, MORTLAKE, LONDON, SW14 7ET

**Client Ref:** WIE18671\_Stag\_Brewery\_POREQ113587  
**Report Ref:** WTM1-8385347\_LS\_2\_1  
**Grid Ref:** 520528, 175957

**Map Name:** County Series

**Map date:** 1870

**Scale:** 1:2,500

**Printed at:** 1:2,500



Surveyed N/A  
Revised N/A  
Edition N/A  
Copyright N/A  
Levelled N/A



Produced by  
Groundsure Insights  
T: 08444 159000  
E: [info@groundsure.com](mailto:info@groundsure.com)  
W: [www.groundsure.com](http://www.groundsure.com)



© Crown copyright and database rights 2018 Ordnance Survey 100035207

Production date: 07 December 2021

Map legend available at:  
[www.groundsure.com/sites/default/files/groundsure\\_legend.pdf](http://www.groundsure.com/sites/default/files/groundsure_legend.pdf)



**Site Details:**

THE STAG BREWERY, LOWER RICHMOND ROAD, MORTLAKE, LONDON, SW14 7ET

**Client Ref:** WIE18671\_Stag\_Brewery\_POREQ113587  
**Report Ref:** WTM1-8385347\_LS\_2\_1  
**Grid Ref:** 520528, 175957

**Map Name:** 1056 Scale Town Plan

**Map date:** 1896

**Scale:** 1:1,056

**Printed at:** 1:1,056



Surveyed 1891  
 Revised N/A  
 Edition 1896  
 Copyright N/A  
 Levelled N/A

Surveyed 1893  
 Revised N/A  
 Edition 1896  
 Copyright N/A  
 Levelled N/A



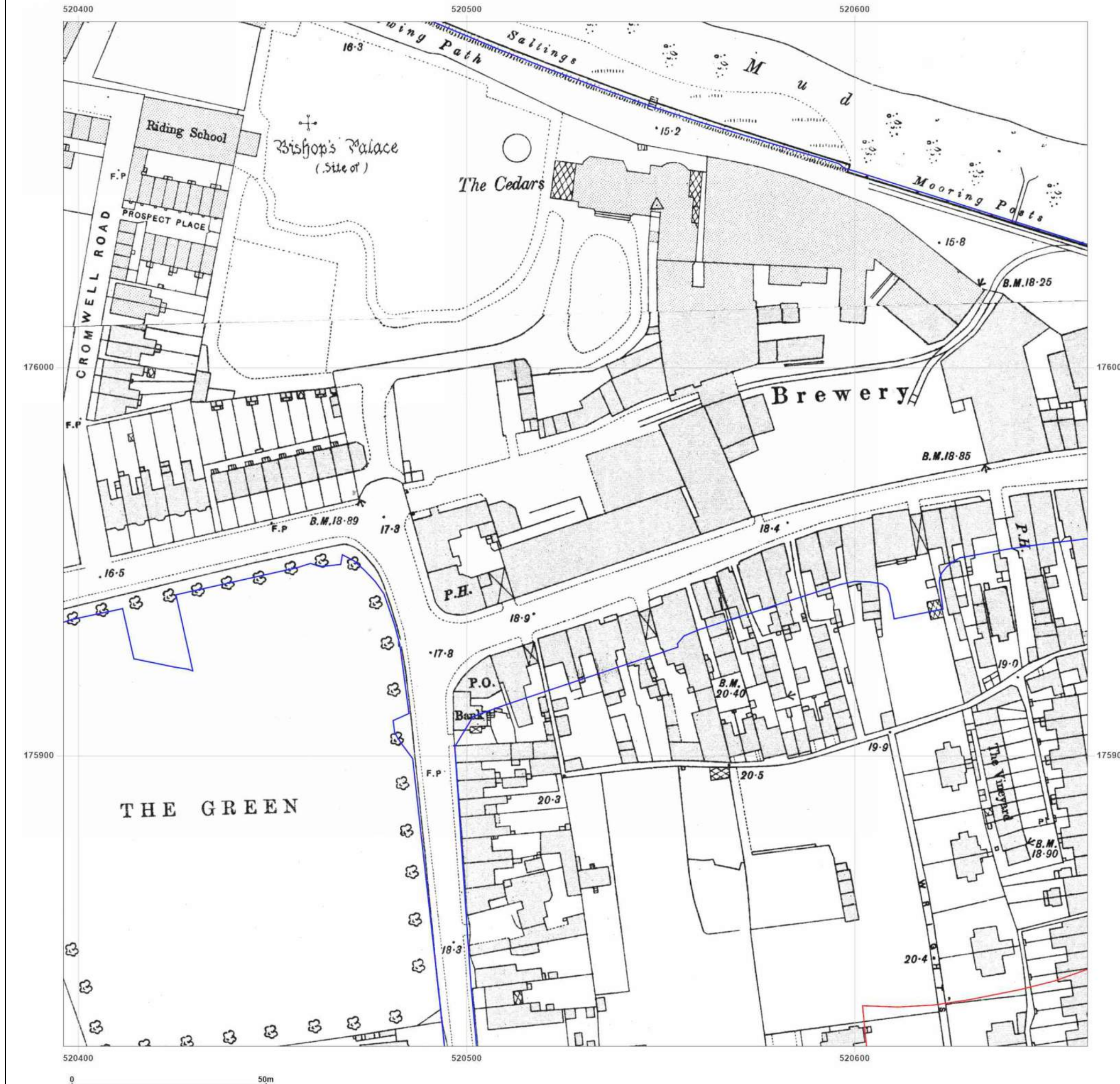
Produced by  
 Groundsure Insights  
 T: 08444 159000  
 E: [info@groundsure.com](mailto:info@groundsure.com)  
 W: [www.groundsure.com](http://www.groundsure.com)



© Crown copyright and database rights 2018 Ordnance Survey 100035207

Production date: 07 December 2021

Map legend available at:  
[www.groundsure.com/sites/default/files/groundsure\\_legend.pdf](http://www.groundsure.com/sites/default/files/groundsure_legend.pdf)



**Site Details:**

THE STAG BREWERY, LOWER  
RICHMOND ROAD, MORTLAKE,  
LONDON, SW14 7ET

**Client Ref:** WIE18671\_Stag\_Brewery\_POREQ113587  
**Report Ref:** WTM1-8385347\_LS\_2\_1  
**Grid Ref:** 520528, 175957

**Map Name:** County Series

**Map date:** 1896

**Scale:** 1:2,500

**Printed at:** 1:2,500



Surveyed 1896  
Revised 1896  
Edition N/A  
Copyright N/A  
Levelled N/A

Surveyed 1896  
Revised 1896  
Edition N/A  
Copyright N/A  
Levelled N/A



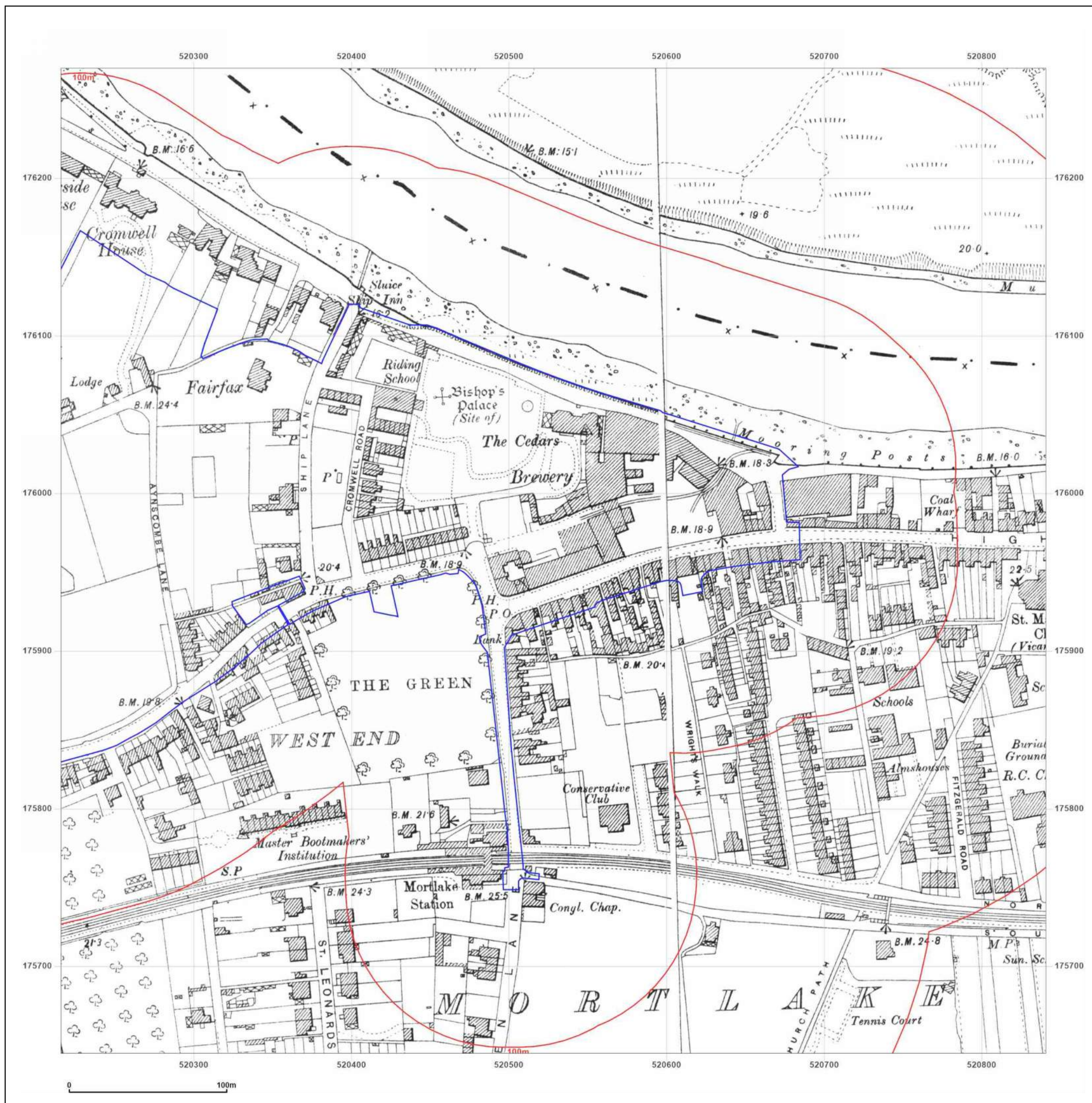
Produced by  
Groundsure Insights  
T: 08444 159000  
E: [info@groundsure.com](mailto:info@groundsure.com)  
W: [www.groundsure.com](http://www.groundsure.com)



© Crown copyright and database rights 2018 Ordnance Survey 100035207

Production date: 07 December 2021

Map legend available at:  
[www.groundsure.com/sites/default/files/groundsure\\_legend.pdf](http://www.groundsure.com/sites/default/files/groundsure_legend.pdf)





**Site Details:**

THE STAG BREWERY, LOWER  
RICHMOND ROAD, MORTLAKE,  
LONDON, SW14 7ET

**Client Ref:** WIE18671\_Stag\_Brewery\_POREQ113587  
**Report Ref:** WTM1-8385347\_LS\_2\_1  
**Grid Ref:** 520528, 175957

**Map Name:** County Series


**Map date:** 1913

**Scale:** 1:2,500

**Printed at:** 1:2,500



Surveyed 1913  
Revised 1913  
Edition N/A  
Copyright N/A  
Levelled N/A



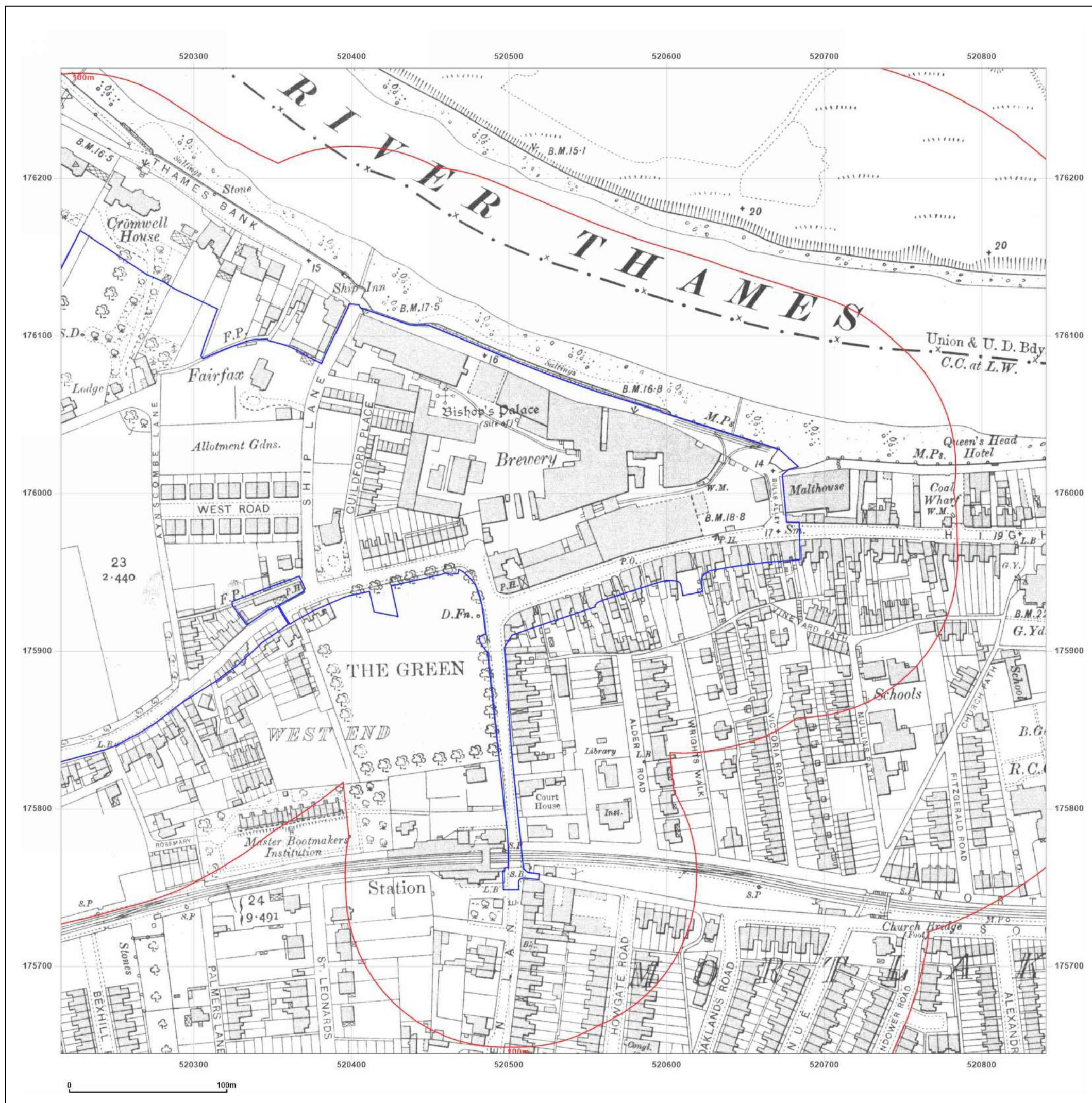
Produced by  
Groundsure Insights  
T: 08444 159000  
E: [info@groundsure.com](mailto:info@groundsure.com)  
W: [www.groundsure.com](http://www.groundsure.com)



© Crown copyright and database rights 2018 Ordnance Survey 100035207

Production date: 07 December 2021

Map legend available at:  
[www.groundsure.com/sites/default/files/groundsure\\_legend.pdf](http://www.groundsure.com/sites/default/files/groundsure_legend.pdf)



**Site Details:**

THE STAG BREWERY, LOWER  
RICHMOND ROAD, MORTLAKE,  
LONDON, SW14 7ET

**Client Ref:** WIE18671\_Stag\_Brewery\_POREQ113587  
**Report Ref:** WTM1-8385347\_LS\_2\_1  
**Grid Ref:** 520528, 175957

**Map Name:** County Series


**Map date:** 1914-1915

**Scale:** 1:2,500

**Printed at:** 1:2,500



Surveyed 1915  
Revised 1915  
Edition N/A  
Copyright N/A  
Levelled N/A



Surveyed 1914  
Revised 1914  
Edition N/A  
Copyright N/A  
Levelled N/A



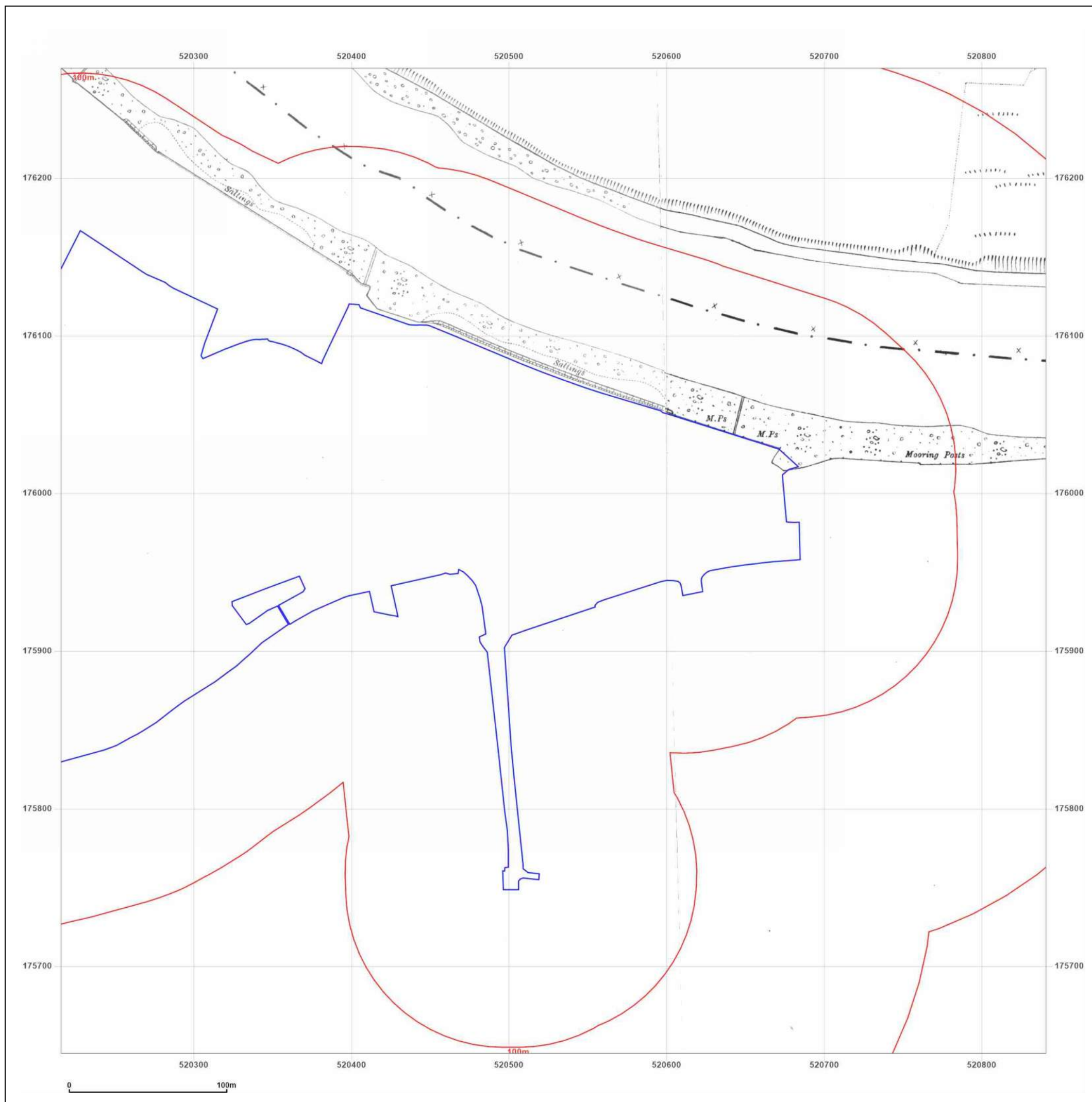
Produced by  
Groundsure Insights  
T: 08444 159000  
E: [info@groundsure.com](mailto:info@groundsure.com)  
W: [www.groundsure.com](http://www.groundsure.com)



© Crown copyright and database rights 2018 Ordnance Survey 100035207

Production date: 07 December 2021

Map legend available at:  
[www.groundsure.com/sites/default/files/groundsure\\_legend.pdf](http://www.groundsure.com/sites/default/files/groundsure_legend.pdf)





**Site Details:**

THE STAG BREWERY, LOWER  
RICHMOND ROAD, MORTLAKE,  
LONDON, SW14 7ET

**Client Ref:** WIE18671\_Stag\_Brewery\_POREQ113587  
**Report Ref:** WTM1-8385347\_LS\_2\_1  
**Grid Ref:** 520528, 175957

**Map Name:** County Series


**Map date:** 1915

**Scale:** 1:2,500

**Printed at:** 1:2,500



Surveyed 1915  
Revised 1915  
Edition N/A  
Copyright N/A  
Levelled N/A




Produced by  
Groundsure Insights  
T: 08444 159000  
E: [info@groundsure.com](mailto:info@groundsure.com)  
W: [www.groundsure.com](http://www.groundsure.com)



© Crown copyright and database rights 2018 Ordnance Survey 100035207

Production date: 07 December 2021

Map legend available at:  
[www.groundsure.com/sites/default/files/groundsure\\_legend.pdf](http://www.groundsure.com/sites/default/files/groundsure_legend.pdf)





**Site Details:**

THE STAG BREWERY, LOWER  
RICHMOND ROAD, MORTLAKE,  
LONDON, SW14 7ET

**Client Ref:** WIE18671\_Stag\_Brewery\_POREQ113587  
**Report Ref:** WTM1-8385347\_LS\_2\_1  
**Grid Ref:** 520528, 175957

**Map Name:** County Series

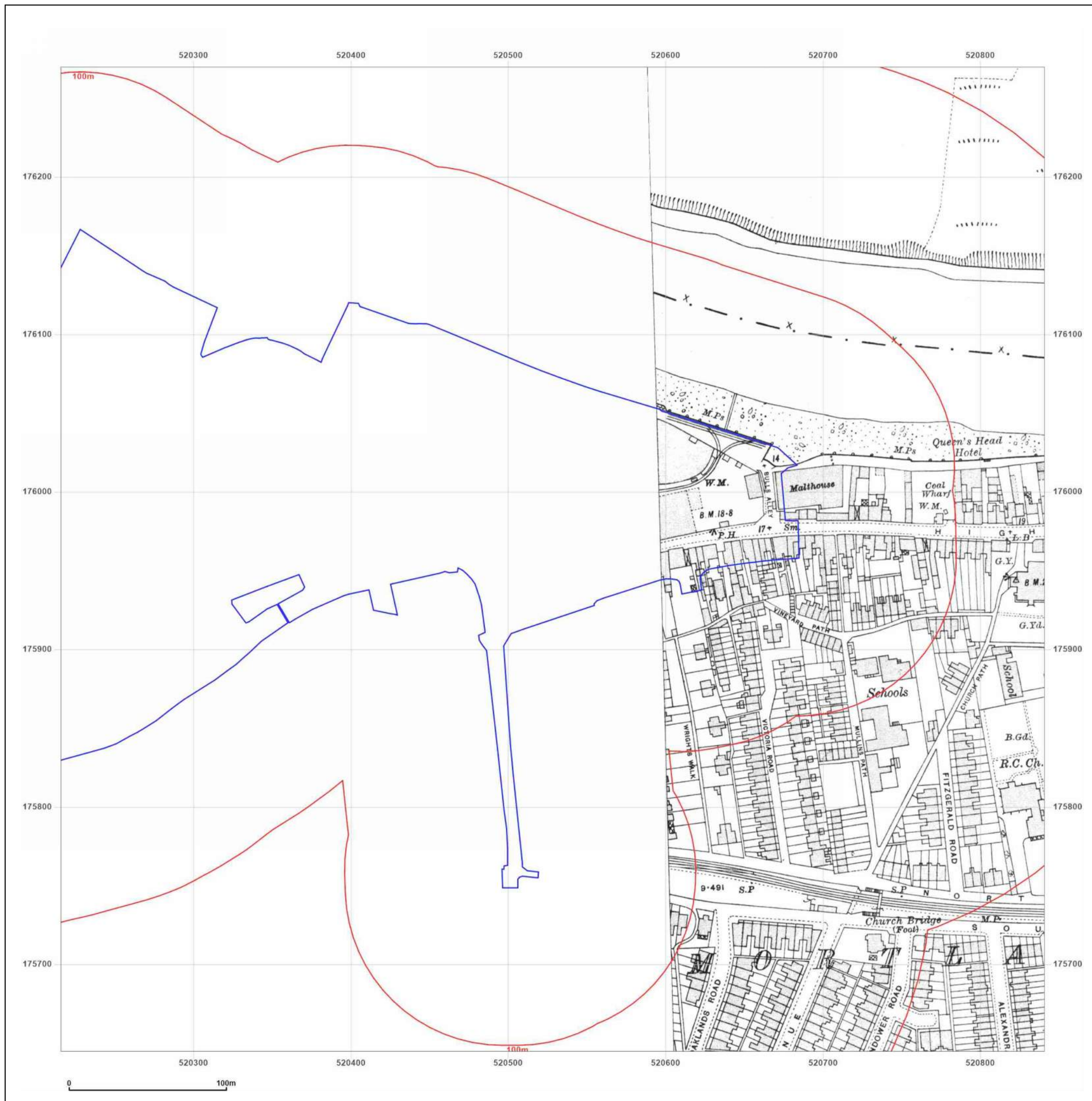
**Map date:** 1919

**Scale:** 1:2,500

**Printed at:** 1:2,500



Surveyed 1919  
Revised 1919  
Edition N/A  
Copyright N/A  
Levelled N/A



Produced by  
Groundsure Insights  
T: 08444 159000  
E: [info@groundsure.com](mailto:info@groundsure.com)  
W: [www.groundsure.com](http://www.groundsure.com)



© Crown copyright and database rights 2018 Ordnance Survey 100035207

Production date: 07 December 2021

Map legend available at:  
[www.groundsure.com/sites/default/files/groundsure\\_legend.pdf](http://www.groundsure.com/sites/default/files/groundsure_legend.pdf)





**Site Details:**

THE STAG BREWERY, LOWER  
RICHMOND ROAD, MORTLAKE,  
LONDON, SW14 7ET

**Client Ref:** WIE18671\_Stag\_Brewery\_POREQ113587  
**Report Ref:** WTM1-8385347\_LS\_2\_1  
**Grid Ref:** 520528, 175957

**Map Name:** County Series


**Map date:** 1933

**Scale:** 1:2,500

**Printed at:** 1:2,500



Surveyed 1933  
Revised 1933  
Edition N/A  
Copyright N/A  
Levelled N/A



Produced by  
Groundsure Insights  
T: 08444 159000  
E: [info@groundsure.com](mailto:info@groundsure.com)  
W: [www.groundsure.com](http://www.groundsure.com)



© Crown copyright and database rights 2018 Ordnance Survey 100035207

Production date: 07 December 2021

Map legend available at:  
[www.groundsure.com/sites/default/files/groundsure\\_legend.pdf](http://www.groundsure.com/sites/default/files/groundsure_legend.pdf)





**Site Details:**

THE STAG BREWERY, LOWER  
RICHMOND ROAD, MORTLAKE,  
LONDON, SW14 7ET

**Client Ref:** WIE18671\_Stag\_Brewery\_POREQ113587  
**Report Ref:** WTM1-8385347\_LS\_2\_1  
**Grid Ref:** 520528, 175957

**Map Name:** County Series


**Map date:** 1934

**Scale:** 1:2,500

**Printed at:** 1:2,500



Surveyed 1934  
Revised 1934  
Edition N/A  
Copyright N/A  
Levelled N/A



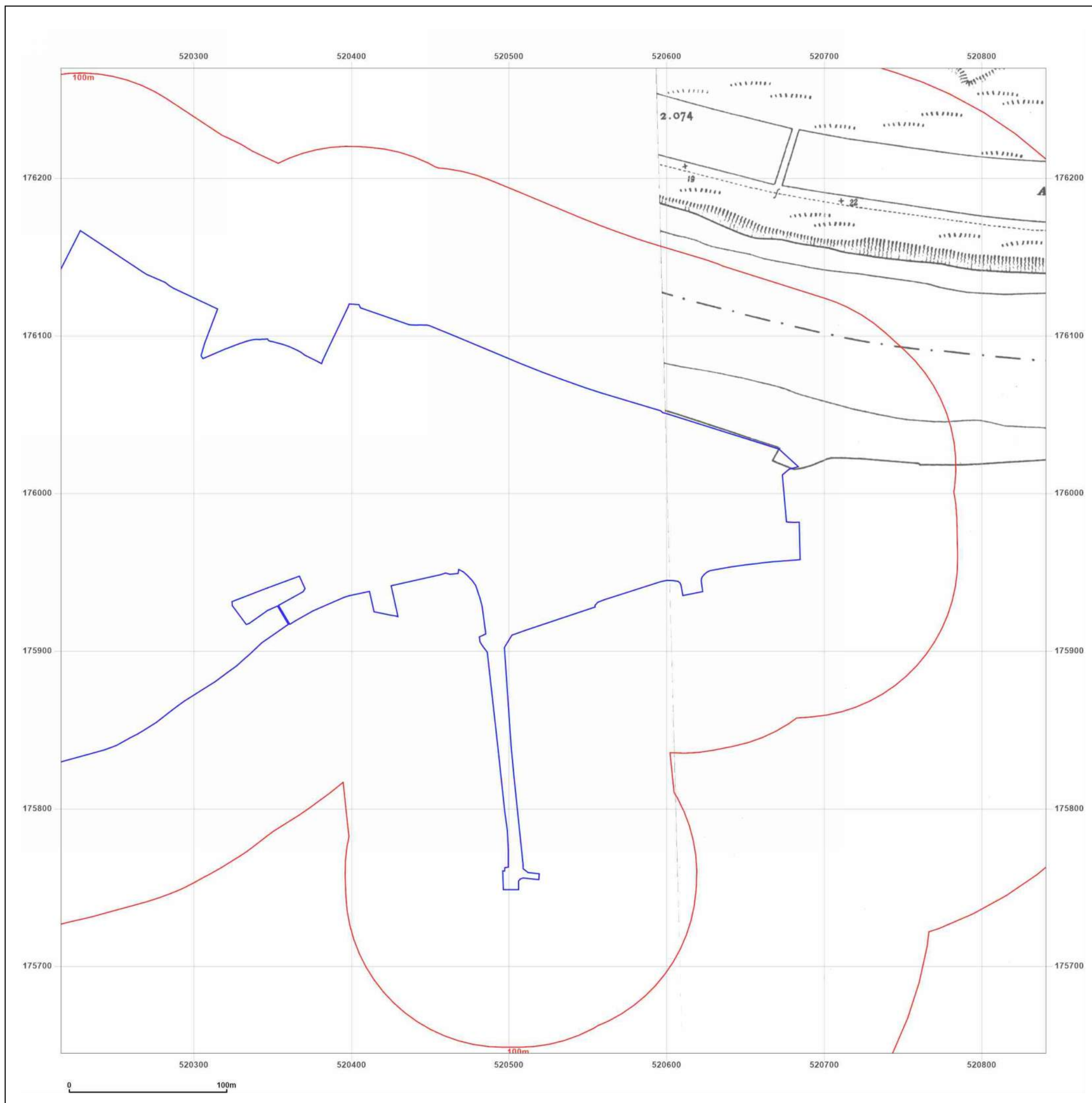
Produced by  
Groundsure Insights  
T: 08444 159000  
E: [info@groundsure.com](mailto:info@groundsure.com)  
W: [www.groundsure.com](http://www.groundsure.com)



© Crown copyright and database rights 2018 Ordnance Survey 100035207

Production date: 07 December 2021

Map legend available at:  
[www.groundsure.com/sites/default/files/groundsure\\_legend.pdf](http://www.groundsure.com/sites/default/files/groundsure_legend.pdf)





**Site Details:**

THE STAG BREWERY, LOWER  
RICHMOND ROAD, MORTLAKE,  
LONDON, SW14 7ET

**Client Ref:** WIE18671\_Stag\_Brewery\_POREQ113587  
**Report Ref:** WTM1-8385347\_LS\_2\_1  
**Grid Ref:** 520528, 175957

**Map Name:** County Series


**Map date:** 1940

**Scale:** 1:2,500

**Printed at:** 1:2,500



Surveyed 1940  
Revised 1940  
Edition N/A  
Copyright N/A  
Levelled N/A



Produced by  
Groundsure Insights  
T: 08444 159000  
E: [info@groundsure.com](mailto:info@groundsure.com)  
W: [www.groundsure.com](http://www.groundsure.com)



© Crown copyright and database rights 2018 Ordnance Survey 100035207

Production date: 07 December 2021

Map legend available at:  
[www.groundsure.com/sites/default/files/groundsure\\_legend.pdf](http://www.groundsure.com/sites/default/files/groundsure_legend.pdf)





**Site Details:**

THE STAG BREWERY, LOWER  
RICHMOND ROAD, MORTLAKE,  
LONDON, SW14 7ET

**Client Ref:** WIE18671\_Stag\_Brewery\_POREQ113587  
**Report Ref:** WTM1-8385347\_LS\_2\_1  
**Grid Ref:** 520528, 175957

**Map Name:** National Grid


**Map date:** 1951

**Scale:** 1:2,500

**Printed at:** 1:2,500



Surveyed 1951  
Revised 1951  
Edition N/A  
Copyright N/A  
Levelled 1932



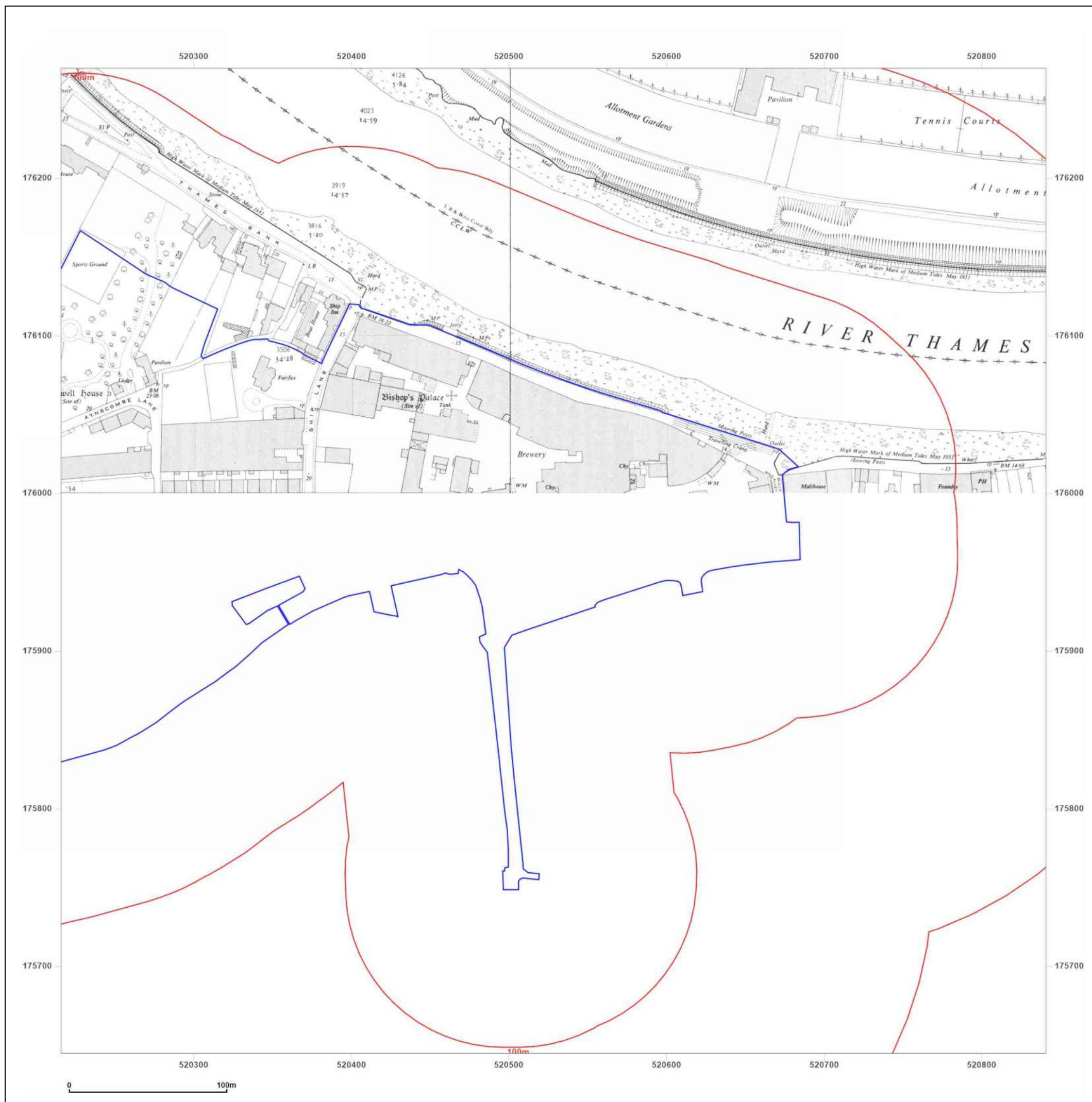
Produced by  
Groundsure Insights  
T: 08444 159000  
E: [info@groundsure.com](mailto:info@groundsure.com)  
W: [www.groundsure.com](http://www.groundsure.com)



© Crown copyright and database rights 2018 Ordnance Survey 100035207

Production date: 07 December 2021

Map legend available at:  
[www.groundsure.com/sites/default/files/groundsure\\_legend.pdf](http://www.groundsure.com/sites/default/files/groundsure_legend.pdf)





**Site Details:**

THE STAG BREWERY, LOWER RICHMOND ROAD, MORTLAKE, LONDON, SW14 7ET

**Client Ref:** WIE18671\_Stag\_Brewery\_POREQ113587  
**Report Ref:** WTM1-8385347\_LS\_2\_1  
**Grid Ref:** 520528, 175957

**Map Name:** National Grid

**Map date:** 1951-1953

**Scale:** 1:2,500

**Printed at:** 1:2,500



Surveyed 1951  
Revised 1951  
Edition N/A  
Copyright N/A  
Levelled 1932

Surveyed N/A  
Revised N/A  
Edition N/A  
Copyright N/A  
Levelled N/A



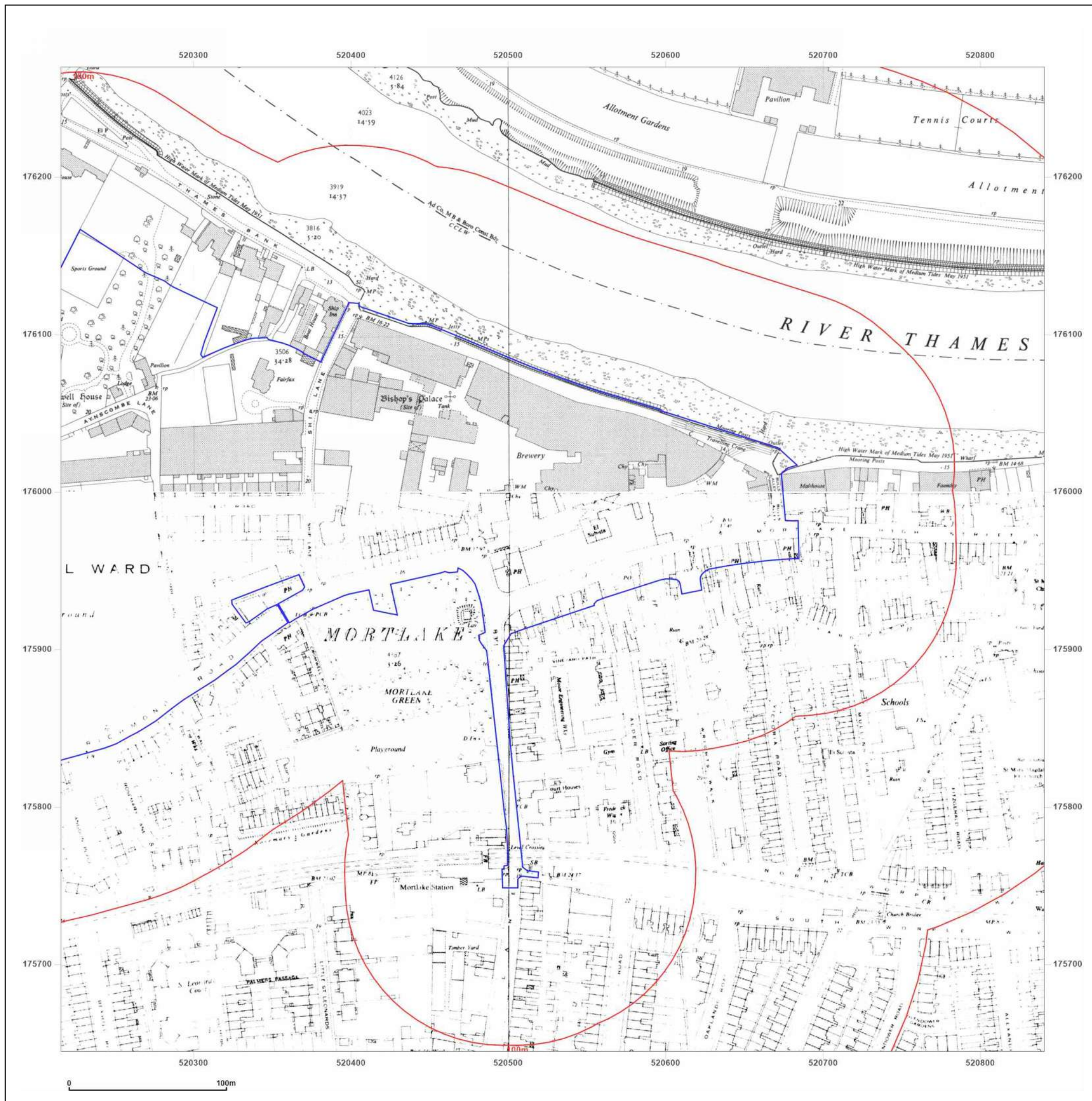
Produced by Groundsure Insights  
T: 08444 159000  
E: [info@groundsure.com](mailto:info@groundsure.com)  
W: [www.groundsure.com](http://www.groundsure.com)



© Crown copyright and database rights 2018 Ordnance Survey 100035207

Production date: 07 December 2021

Map legend available at: [www.groundsure.com/sites/default/files/groundsure\\_legend.pdf](http://www.groundsure.com/sites/default/files/groundsure_legend.pdf)





**Site Details:**

THE STAG BREWERY, LOWER  
RICHMOND ROAD, MORTLAKE,  
LONDON, SW14 7ET

**Client Ref:** WIE18671\_Stag\_Brewery\_POREQ113587  
**Report Ref:** WTM1-8385347\_LS\_2\_1  
**Grid Ref:** 520528, 175957

**Map Name:** National Grid


**Map date:** 1968

**Scale:** 1:2,500

**Printed at:** 1:2,500



Surveyed 1967  
Revised 1967  
Edition N/A  
Copyright 1968  
Levelled 1954



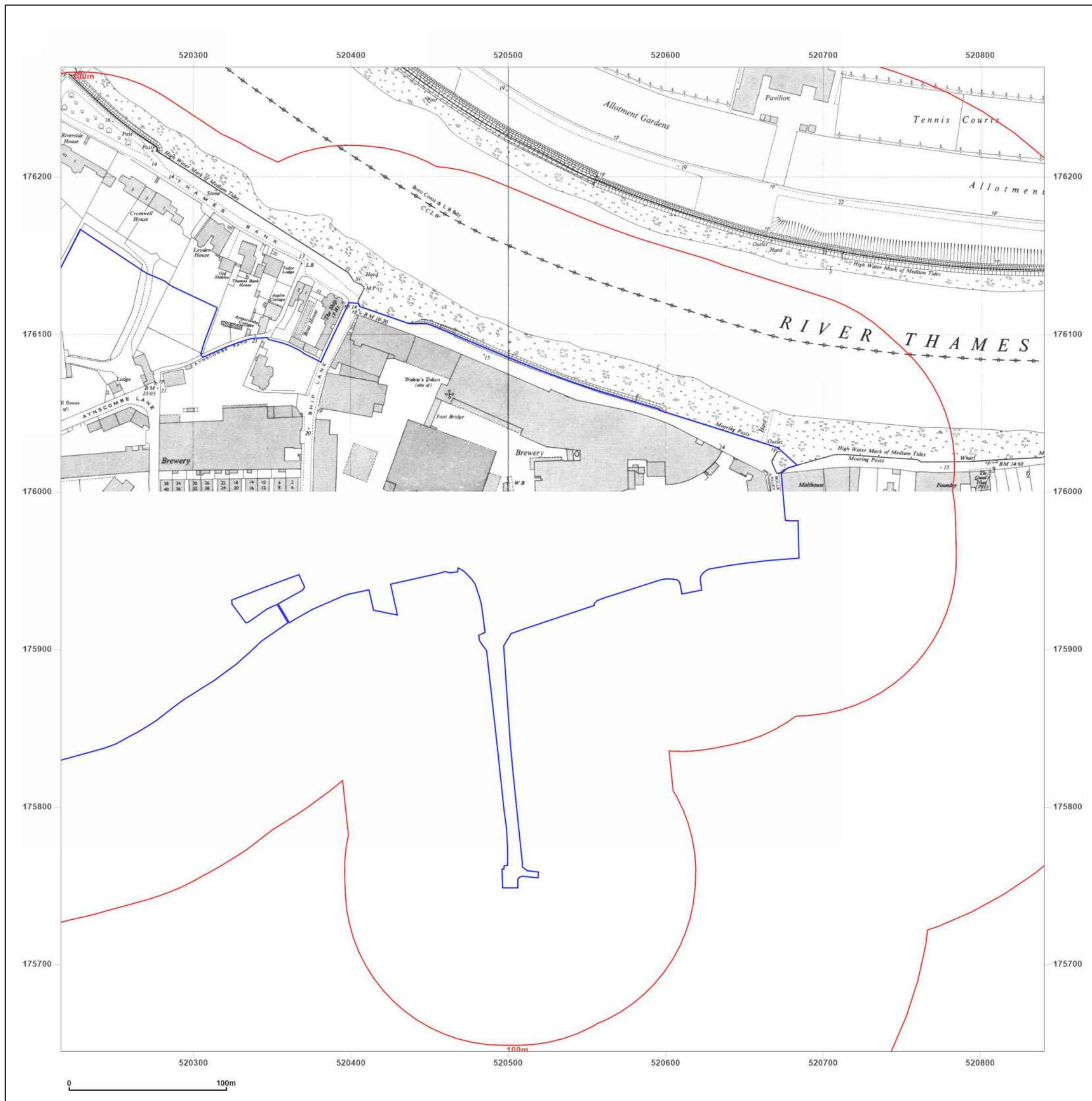
Produced by  
Groundsure Insights  
T: 08444 159000  
E: [info@groundsure.com](mailto:info@groundsure.com)  
W: [www.groundsure.com](http://www.groundsure.com)



© Crown copyright and database rights 2018 Ordnance Survey 100035207

Production date: 07 December 2021

Map legend available at:  
[www.groundsure.com/sites/default/files/groundsure\\_legend.pdf](http://www.groundsure.com/sites/default/files/groundsure_legend.pdf)





**Site Details:**

THE STAG BREWERY, LOWER  
RICHMOND ROAD, MORTLAKE,  
LONDON, SW14 7ET

**Client Ref:** WIE18671\_Stag\_Brewery\_POREQ113587  
**Report Ref:** WTM1-8385347\_LS\_2\_1  
**Grid Ref:** 520528, 175957

**Map Name:** National Grid


**Map date:** 1968

**Scale:** 1:2,500

**Printed at:** 1:2,500



Surveyed N/A  
Revised N/A  
Edition N/A  
Copyright N/A  
Levelled N/A



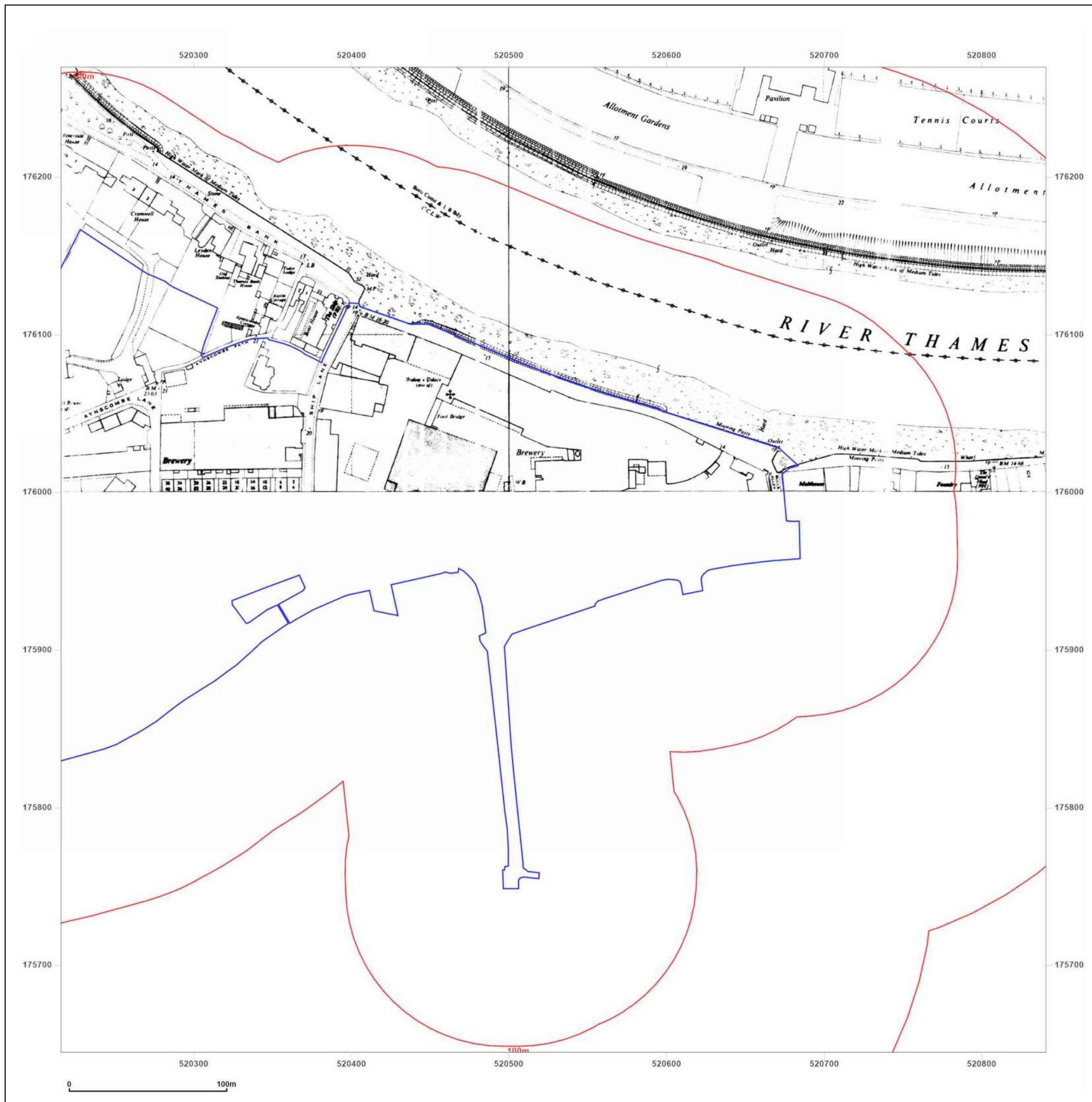
Produced by  
Groundsure Insights  
T: 08444 159000  
E: [info@groundsure.com](mailto:info@groundsure.com)  
W: [www.groundsure.com](http://www.groundsure.com)



© Crown copyright and database rights 2018 Ordnance Survey 100035207

Production date: 07 December 2021

Map legend available at:  
[www.groundsure.com/sites/default/files/groundsure\\_legend.pdf](http://www.groundsure.com/sites/default/files/groundsure_legend.pdf)





**Site Details:**

THE STAG BREWERY, LOWER  
RICHMOND ROAD, MORTLAKE,  
LONDON, SW14 7ET

**Client Ref:** WIE18671\_Stag\_Brewery\_POREQ113587  
**Report Ref:** WTM1-8385347\_LS\_1\_1  
**Grid Ref:** 519903, 175957

**Map Name:** County Series


**Map date:** 1868

**Scale:** 1:2,500

**Printed at:** 1:2,500



Surveyed 1868  
Revised 1868  
Edition N/A  
Copyright N/A  
Levelled N/A




Produced by  
Groundsure Insights  
T: 08444 159000  
E: [info@groundsure.com](mailto:info@groundsure.com)  
W: [www.groundsure.com](http://www.groundsure.com)

© Crown copyright and database rights 2018 Ordnance Survey 100035207

Production date: 07 December 2021

Map legend available at:  
[www.groundsure.com/sites/default/files/groundsure\\_legend.pdf](http://www.groundsure.com/sites/default/files/groundsure_legend.pdf)







**Site Details:**

THE STAG BREWERY, LOWER  
RICHMOND ROAD, MORTLAKE,  
LONDON, SW14 7ET

**Client Ref:** WIE18671\_Stag\_Brewery\_POREQ113587  
**Report Ref:** WTM1-8385347\_LS\_1\_1  
**Grid Ref:** 519903, 175957

**Map Name:** County Series


**Map date:** 1868

**Scale:** 1:2,500

**Printed at:** 1:2,500



Surveyed 1868  
Revised 1868  
Edition N/A  
Copyright N/A  
Levelled N/A

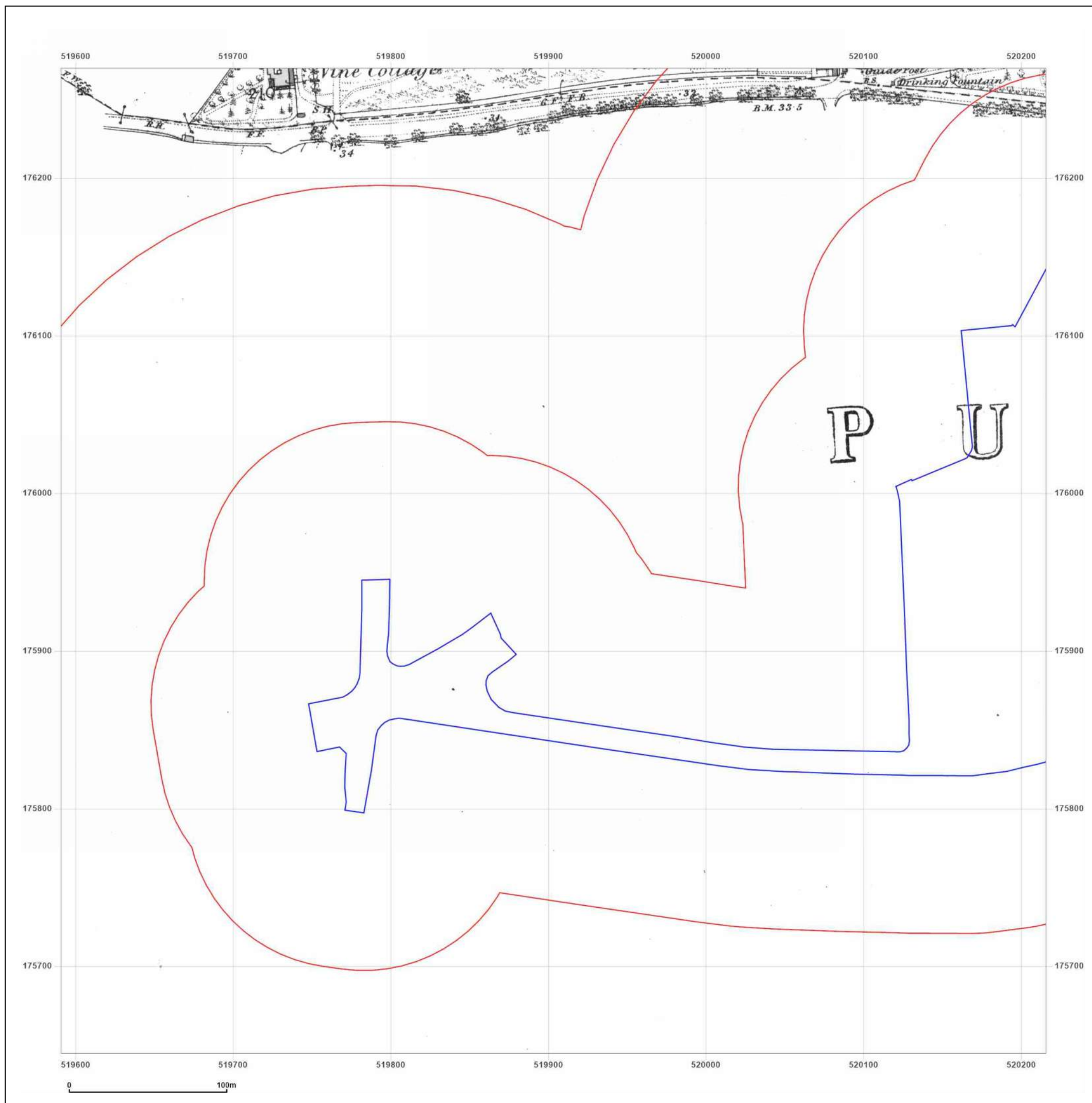


Produced by  
Groundsure Insights  
T: 08444 159000  
E: [info@groundsure.com](mailto:info@groundsure.com)  
W: [www.groundsure.com](http://www.groundsure.com)

© Crown copyright and database rights 2018 Ordnance Survey 100035207

Production date: 07 December 2021

Map legend available at:  
[www.groundsure.com/sites/default/files/groundsure\\_legend.pdf](http://www.groundsure.com/sites/default/files/groundsure_legend.pdf)





**Site Details:**

THE STAG BREWERY, LOWER  
RICHMOND ROAD, MORTLAKE,  
LONDON, SW14 7ET

**Client Ref:** WIE18671\_Stag\_Brewery\_POREQ113587  
**Report Ref:** WTM1-8385347\_LS\_1\_1  
**Grid Ref:** 519903, 175957

**Map Name:** County Series


**Map date:** 1868

**Scale:** 1:2,500

**Printed at:** 1:2,500



Surveyed 1868  
Revised 1868  
Edition N/A  
Copyright N/A  
Levelled N/A



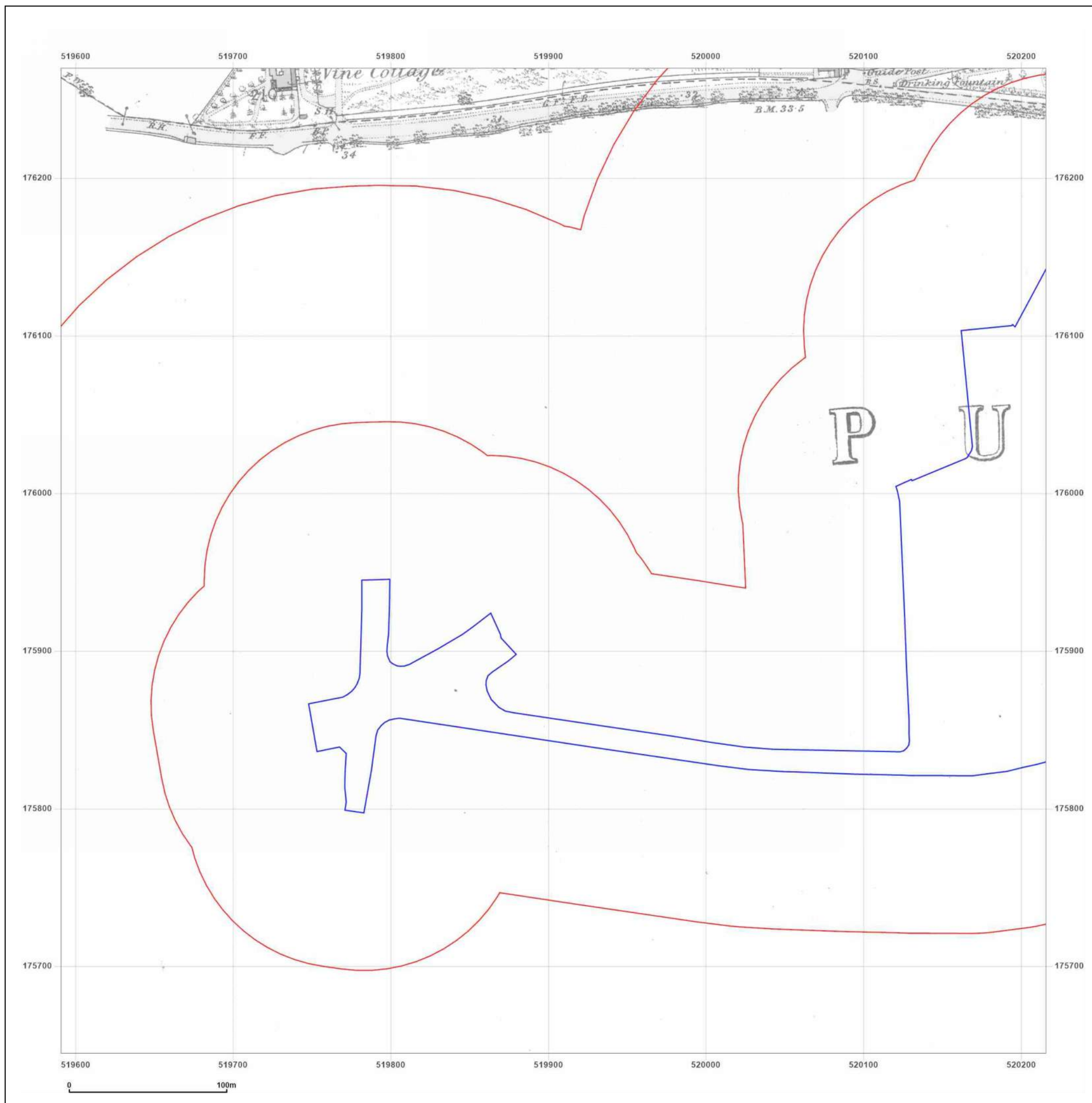
Produced by  
Groundsure Insights  
T: 08444 159000  
E: [info@groundsure.com](mailto:info@groundsure.com)  
W: [www.groundsure.com](http://www.groundsure.com)



© Crown copyright and database rights 2018 Ordnance Survey 100035207

Production date: 07 December 2021

Map legend available at:  
[www.groundsure.com/sites/default/files/groundsure\\_legend.pdf](http://www.groundsure.com/sites/default/files/groundsure_legend.pdf)





**Site Details:**

THE STAG BREWERY, LOWER RICHMOND ROAD, MORTLAKE, LONDON, SW14 7ET

**Client Ref:** WIE18671\_Stag\_Brewery\_POREQ113587  
**Report Ref:** WTM1-8385347\_LS\_1\_1  
**Grid Ref:** 519903, 175957

**Map Name:** County Series


**Map date:** 1869

**Scale:** 1:2,500

**Printed at:** 1:2,500



Surveyed 1869  
Revised 1869  
Edition N/A  
Copyright N/A  
Levelled N/A



Produced by  
Groundsure Insights  
T: 08444 159000  
E: [info@groundsure.com](mailto:info@groundsure.com)  
W: [www.groundsure.com](http://www.groundsure.com)



© Crown copyright and database rights 2018 Ordnance Survey 100035207

Production date: 07 December 2021

Map legend available at:  
[www.groundsure.com/sites/default/files/groundsure\\_legend.pdf](http://www.groundsure.com/sites/default/files/groundsure_legend.pdf)

