

ID	Location	Land Use	Date	Group ID
N	313m SE	Sewage Works	1935	2276669
N	314m SE	Sewage Works	1894	2264410
P	340m NW	Nursery	1912	2272540
Q	345m NE	Sewage Works	1991	2200814
Q	345m NE	Unspecified Commercial/Industrial	1973	2130786
Q	345m NE	Unspecified Works	1966	2168956
Q	345m NE	Sewage and Disposal Works	1948	2138127
P	345m NW	Nursery	1935	2221135
Q	346m NE	Purification Works	1938	2169062
R	348m NE	Unspecified Heap	1973	2294398
R	348m NE	Unspecified Heap	1966	2294398
S	351m NE	Unspecified Heap	1938	2170984
10	352m NE	Unspecified Pit	1948	2125197
P	353m NW	Nursery	1912	2272540
T	359m N	Unspecified Ground Workings	1973	2260758
T	359m N	Unspecified Ground Workings	1983	2260758
T	359m N	Unspecified Heap	1966	2224598
T	359m N	Unspecified Heap	1959	2190353
N	382m SE	Unspecified Ground Workings	1938	2224211
N	382m SE	Unspecified Ground Workings	1912	2279642
N	385m SE	Unspecified Ground Workings	1933	2178910
N	385m SE	Unspecified Ground Workings	1933	2178910
N	393m SE	Sewage Works	1948	2256514
N	397m SE	Unspecified Ground Workings	1935	2267829
N	397m SE	Unspecified Ground Workings	1935	2267829
U	417m SE	Unspecified Ground Workings	1935	2172893
U	417m SE	Unspecified Ground Workings	1935	2172893
12	435m E	Tramway Sidings	1894	2174496



ID	Location	Land Use	Date	Group ID
V	445m E	Tramway Sidings	1894	2249348
V	448m E	Tramway Sidings	1898	2275987
V	449m E	Tramway Sidings	1896	2275987
W	457m NE	Unspecified Tanks	1991	2237052
W	457m NE	Unspecified Tanks	1973	2237052
X	463m SW	Gravel Pit	1912	2219489
X	468m SW	Gravel Pit	1912	2219489
N	485m S	Unspecified Tanks	1938	2289290
N	486m S	Unspecified Tanks	1948	2289290
W	488m NE	Unspecified Tanks	1966	2244031
N	490m S	Unspecified Tanks	1935	2273519
S	499m NE	Unspecified Pit	1966	2125198

*This data is sourced from Ordnance Survey / Groundsure.*

## 2.2 Historical tanks

**Records within 500m**

**16**

Tank features digitised from historical Ordnance Survey mapping at high-detail 1:1,250 and 1:2,500 scale. Any records shown are available intelligently grouped in section 1. Grouped and the original un-grouped features can be cross-referenced across sections 1 and 2 using the 'Group ID'.

Features are displayed on the Past land use - un-grouped map on **page 21**

ID	Location	Land Use	Date	Group ID
<b>B</b>	<b>On site</b>	<b>Tanks</b>	<b>1972</b>	<b>398538</b>
<b>B</b>	<b>On site</b>	<b>Tanks</b>	<b>1960</b>	<b>398538</b>
<b>B</b>	<b>On site</b>	<b>Tanks</b>	<b>1960</b>	<b>398538</b>
<b>C</b>	<b>On site</b>	<b>Unspecified Tank</b>	<b>1960</b>	<b>402196</b>
<b>C</b>	<b>On site</b>	<b>Unspecified Tank</b>	<b>1960</b>	<b>382718</b>
F	117m E	Unspecified Tank	1988	411015
F	118m E	Unspecified Tank	1996	411015
F	118m E	Unspecified Tank	1994	411015



ID	Location	Land Use	Date	Group ID
F	118m E	Unspecified Tank	1994	411015
F	118m E	Unspecified Tank	-	358838
M	297m N	Unspecified Tank	1915	363148
W	457m NE	Tanks	1973	386015
W	458m NE	Tanks	1993	407368
W	458m NE	Tanks	1992	407368
W	487m NE	Tanks	1960	402146
W	487m NE	Tanks	1960	402146

*This data is sourced from Ordnance Survey / Groundsure.*

## 2.3 Historical energy features

**Records within 500m**

**34**

Energy features digitised from historical Ordnance Survey mapping at high-detail 1:1,250 and 1:2,500 scale. Any records shown are available intelligently grouped in section 1. Grouped and the original un-grouped features can be cross-referenced across sections 1 and 2 using the 'Group ID'.

Features are displayed on the Past land use - un-grouped map on **page 21**

ID	Location	Land Use	Date	Group ID
<b>B</b>	<b>On site</b>	<b>Electricity Substation</b>	<b>1972</b>	<b>242930</b>
1	5m N	Electricity Substation	1972	242931
2	20m E	Electricity Substation	1972	242935
4	155m SW	Electricity Substation	1991	242936
5	180m N	Electricity Substation	1979	242926
E	192m NE	Electricity Substation	1973	267179
E	192m NE	Electricity Substation	1993	267179
E	192m NE	Electricity Substation	1992	267179
H	214m N	Electricity Substation	1985	259147
H	214m N	Electricity Substation	1979	259147
K	279m SE	Electricity Substation	1982	263461
K	279m SE	Electricity Substation	1974	263461



ID	Location	Land Use	Date	Group ID
K	280m SE	Electricity Substation	1996	263461
K	280m SE	Electricity Substation	1993	263461
K	280m SE	Electricity Substation	1998	263461
L	324m NW	Electricity Substation	1981	242929
O	338m E	Electricity Substation	1996	242934
9	351m SE	Electricity Substation	1974	242933
O	351m E	Electricity Substation	1994	279016
O	351m E	Electricity Substation	1994	279016
O	359m E	Electricity Substation	1988	277994
O	359m E	Electricity Substation	1996	277994
O	359m E	Electricity Substation	1994	277994
O	359m E	Electricity Substation	1994	277994
O	359m E	Electricity Substation	-	240360
J	379m SW	Electricity Substation	1980	242939
11	416m SW	Electricity Substation	1983	242937
13	446m N	Electricity Substation	1985	242927
Y	471m N	Electricity Substation	1985	274995
Y	471m N	Electricity Substation	1979	274995
Z	474m E	Electricity Substation	1988	290319
Z	475m E	Electricity Substation	1996	290319
Z	475m E	Electricity Substation	1994	290319
Z	475m E	Electricity Substation	1994	290319

*This data is sourced from Ordnance Survey / Groundsure.*

## 2.4 Historical petrol stations

**Records within 500m**

**0**

Petrol stations digitised from historical Ordnance Survey mapping at high-detail 1:1,250 and 1:2,500 scale. Any records shown are available intelligently grouped in section 1. Grouped and the original un-grouped features can be cross-referenced across sections 1 and 2 using the 'Group ID'.





*This data is sourced from Ordnance Survey / Groundsure.*

## 2.5 Historical garages

Records within 500m

4

Garages digitised from historical Ordnance Survey mapping at high-detail 1:1,250 and 1:2,500 scale. Any records shown are available intelligently grouped in section 1. Grouped and the original un-grouped features can be cross-referenced across sections 1 and 2 using the 'Group ID'.

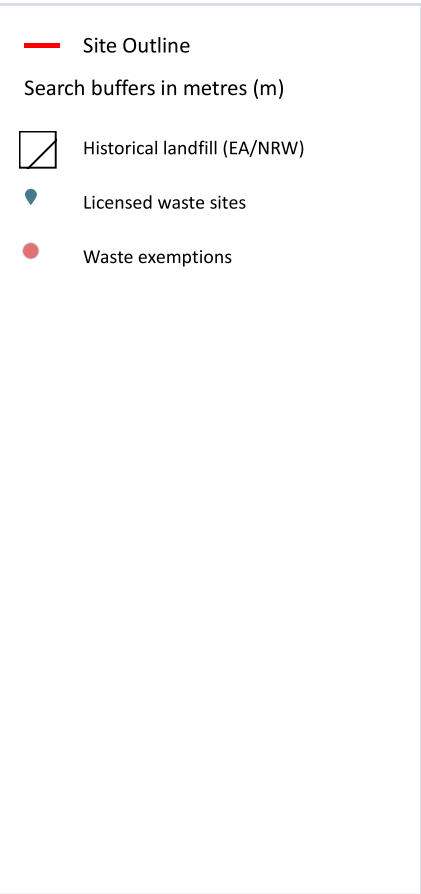
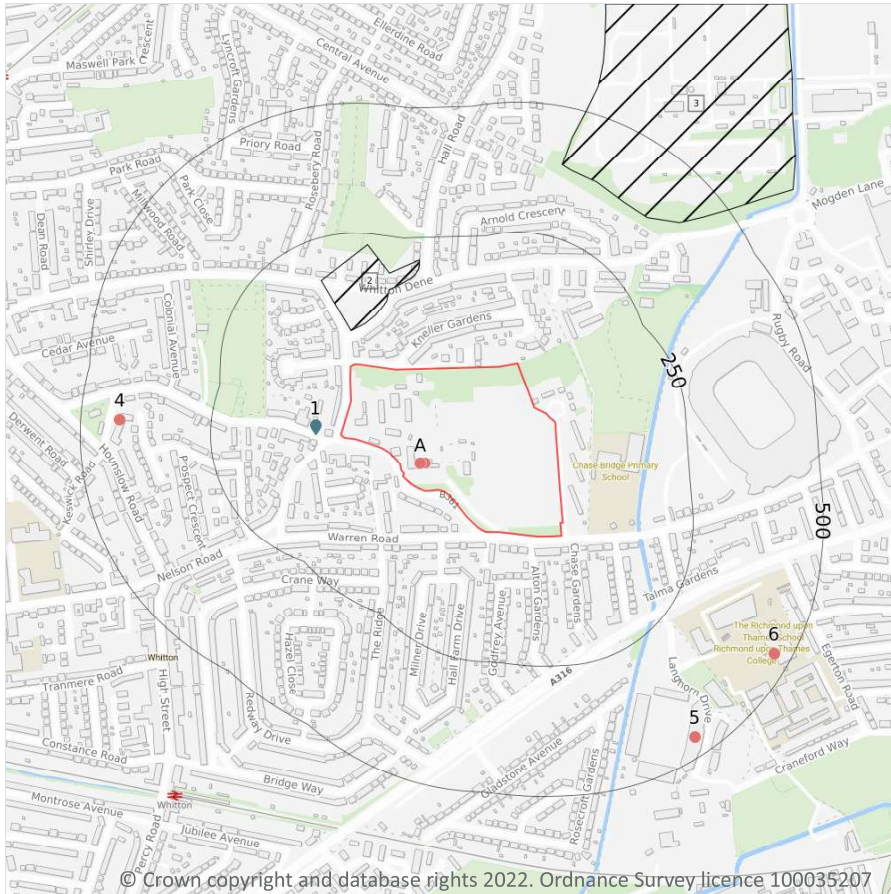
Features are displayed on the Past land use - un-grouped map on **page 21**

ID	Location	Land Use	Date	Group ID
D	94m W	Garage	-	73012
D	95m W	Garage	1991	76195
D	104m W	Garage	1960	83741
D	104m W	Garage	1960	83741

*This data is sourced from Ordnance Survey / Groundsure.*



## 3 Waste and landfill



### 3.1 Active or recent landfill

Records within 500m	<b>0</b>
---------------------	----------

Active or recently closed landfill sites under Environment Agency/Natural Resources Wales regulation.

*This data is sourced from the Environment Agency and Natural Resources Wales.*

### 3.2 Historical landfill (BGS records)

Records within 500m	<b>0</b>
---------------------	----------

Landfill sites identified on a survey carried out on behalf of the DoE in 1973. These sites may have been closed or operational at this time.

*This data is sourced from the British Geological Survey.*

### 3.3 Historical landfill (LA/mapping records)

Records within 500m

0

Landfill sites identified from Local Authority records and high detail historical mapping.

*This data is sourced from the Ordnance Survey/Groundsure and Local Authority records.*

### 3.4 Historical landfill (EA/NRW records)

Records within 500m

2

Known historical (closed) landfill sites (e.g. sites where there is no PPC permit or waste management licence currently in force). This includes sites that existed before the waste licensing regime and sites that have been licensed in the past but where a licence has been revoked, ceased to exist or surrendered and a certificate of completion has been issued.

Features are displayed on the Waste and landfill map on **page 29**

ID	Location	Details		
2	64m N	Site Address: Whitton Dean, Isleworth, Hounslow, London Licence Holder Address: -	Waste Licence: - Site Reference: 8HO039 Waste Type: Inert Environmental Permitting Regulations (Waste) Reference: - Licence Issue: - Licence Surrender: -	Operator: - Licence Holder: - First Recorded 31/12/1912 Last Recorded: 31/12/1930
3	369m NE	Site Address: Mogden Sewage Works, Lampton Road, Mogden Licence Holder Address: -	Waste Licence: - Site Reference: 8HO059, HOUX12 Waste Type: Inert Environmental Permitting Regulations (Waste) Reference: - Licence Issue: - Licence Surrender: -	Operator: - Licence Holder: Ham River Construction Limited First Recorded 31/12/1930 Last Recorded: 31/12/1935

*This data is sourced from the Environment Agency and Natural Resources Wales.*

### 3.5 Historical waste sites

Records within 500m

0

Waste site records derived from Local Authority planning records and high detail historical mapping.

*This data is sourced from Ordnance Survey/Groundsure and Local Authority records.*

### 3.6 Licensed waste sites

Records within 500m

1

Active or recently closed waste sites under Environment Agency/Natural Resources Wales regulation. Features are displayed on the Waste and landfill map on **page 29**

ID	Location	Details		
1	51m W	Site Name: Whitton Salvage Site Address: 120, Kneller Road, Whitton, Middlesex, TW2 7DX Correspondence Address: -	Type of Site: Metal Recycling Site (Vehicle Dismantler) Size: 25000 tonnes Environmental Permitting Regulations (Waste) Licence Number: WHI004 EPR reference: EA/EPR/RP3397NV/A001 Operator: Franklin Trevor Waste Management licence No: 80654 Annual Tonnage: 2499	Issue Date: 14/01/2005 Effective Date: - Modified: - Surrendered Date: - Expiry Date: - Cancelled Date: - Status: Expired

*This data is sourced from the Environment Agency and Natural Resources Wales.*

### 3.7 Waste exemptions

Records within 500m

13

Activities involving the storage, treatment, use or disposal of waste that are exempt from needing a permit. Exemptions have specific limits and conditions that must be adhered to.

Features are displayed on the Waste and landfill map on **page 29**

ID	Location	Site	Reference	Category	Sub-Category	Description
A	On site	-	WEX272914	Using waste exemption	Not on a farm	Spreading waste on non-agricultural land to confer benefit
A	On site	-	WEX272914	Using waste exemption	Not on a farm	Use of mulch
A	On site	-	WEX272914	Treating waste exemption	Not on a farm	Treatment of waste wood and waste plant matter by chipping, shredding, cutting or pulverising
A	On site	-	WEX272914	Treating waste exemption	Not on a farm	Aerobic composting and associated prior treatment



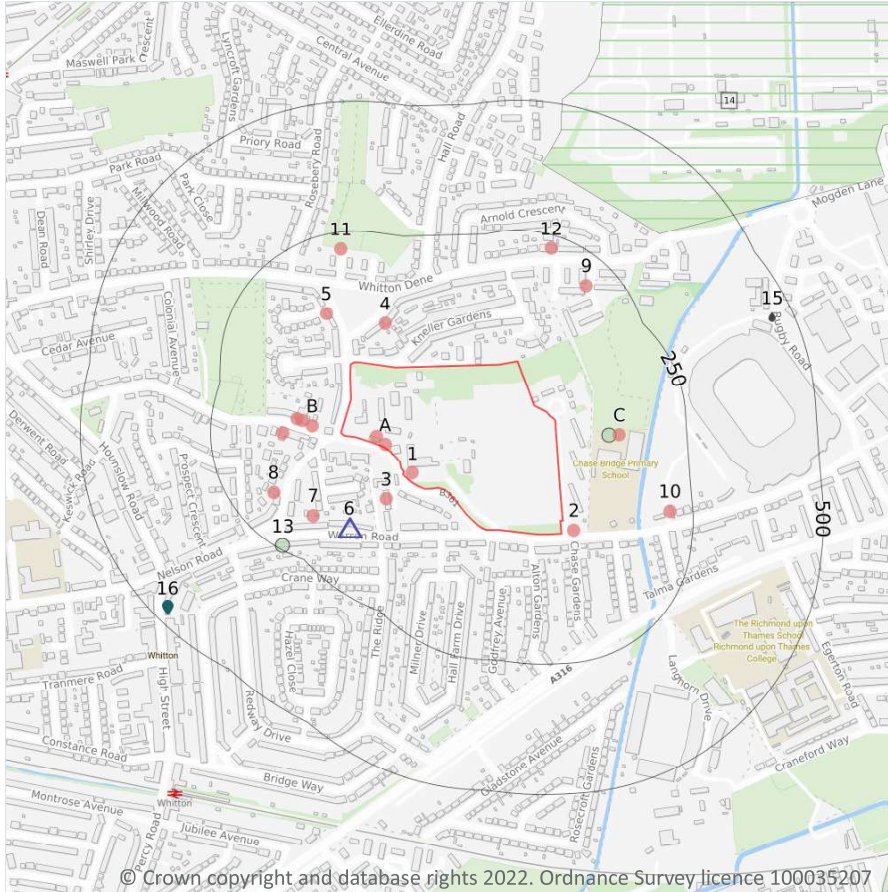
ID	Location	Site	Reference	Category	Sub-Category	Description
A	On site	KNELLER HALL, KNELLER ROAD, TWICKENHAM, TW2 7DU	WEX134617	Using waste exemption	Not on a farm	Spreading waste on non-agricultural land to confer benefit
A	On site	KNELLER HALL, KNELLER ROAD, TWICKENHAM, TW2 7DU	WEX134026	Treating waste exemption	Not on a farm	Aerobic composting and associated prior treatment
A	On site	KNELLER HALL, KNELLER ROAD, TWICKENHAM, TW2 7DU	WEX134026	Treating waste exemption	Not on a farm	Treatment of waste wood and waste plant matter by chipping, shredding, cutting or pulverising
A	On site	KNELLER HALL, KNELLER ROAD, TWICKENHAM, TW2 7DU	WEX134026	Using waste exemption	Not on a farm	Use of mulch
A	On site	Royal Military School of Music Kneller Hall, Kneller Road Twickenham TW2 7DU	EPR/KF0706H B/A001	Treating waste exemption	Non-Agricultural Waste Only	Aerobic composting and associated prior treatment
A	On site	Royal Military School of Music Kneller Hall, Kneller Road Twickenham TW2 7DU	EPR/KF0706H B/A001	Using waste exemption	Non-Agricultural Waste Only	Use of mulch
4	425m W	WHITE FARM LODGE, VICARAGE ROAD, WHITTON, TWICKENHAM, TW2 7BY	WEX080499	Treating waste exemption	Not on a farm	Sorting and de-naturing of controlled drugs for disposal
5	464m SE	Richmond Upon Thames College, Langhorne Drive, Twickenham, TW2 7SX	WEX198998	Using waste exemption	Not on a farm	Use of waste in construction
6	467m SE	-	WEX073511	Using waste exemption	Not on a farm	Use of waste in construction


*This data is sourced from the Environment Agency and Natural Resources Wales.*





## 4 Current industrial land use



- Site Outline
- Search buffers in metres (m)
- Recent industrial land uses
- ▲ Current or recent petrol stations
-  Control of Major Accident Hazards
- ◆ Licensed pollutant release (Part A(2)/B)
- ◆ Licensed Discharges to controlled waters
- Pollution Incidents (EA/NRW)

### 4.1 Recent industrial land uses

Records within 250m

18

Current potentially contaminative industrial sites.

Features are displayed on the Current industrial land use map on **page 33**

ID	Location	Company	Address	Activity	Category
1	On site	Royal Military School of Music	Greater London, TW2	Armed Services	Central and Local Government
A	On site	Electricity Sub Station	Greater London, TW2	Electrical Features	Infrastructure and Facilities

