









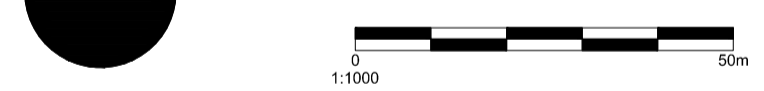
LEGEND

-  Planning Application Red Line
-  Metropolitan Open Land (MOL) Demarcation Line

HARD LANDSCAPE

| | Area - m ² |
|--|-----------------------|
|  Tarmac | 4909.57 |
|  Permeable Paving | 7706.78 |
|  Resin Bound Gravel | 921.81 |
|  Natural Stone | |

STAGE 3



| REVISION | DATE | DESCRIPTION | ARCHITECT | PARTNER |
|----------|----------|---------------------|-----------|---------|
| S0 P1 | 01/09/22 | Issued for review | CM | ADP |
| S0 P2 | 16/09/22 | Issued for review | CM | ADP |
| S0 P3 | 20/09/22 | Issued for planning | CM | ADP |
| S0 P4 | 21/09/22 | Issued for planning | CM | ADP |

CHECK ALL DIMENSIONS AND SURVEY ON SITE. REPORT ANY ERRORS OR OMISSIONS

adp 33a Victoria Street
Birmingham
B1 3ND
T +44 (0) 121 234 6440
E birmingham@adp-architecture.com
www.adp-architecture.com

| | |
|---|---|
| JOB TITLE: KNELLER HALL | |
| - | |
| - | |
| DRAWING TITLE: HARDSCAPE MATERIALS PLAN | |
| - | |
| - | |
| SCALE: 1:1000 | DRAWING SHEET SIZE: A1 |
| JOB CODE: 001506 | DRAWING NUMBER: ADP-XX-XX-DR-L-1904 |
| | REVISION: S0 P4 |

This line should measure 100mm along x and y axis when printed