

**Site Details:**

FLAT, KNELLER HALL ROYAL MILITARY SCHOOL OF MUSIC, KNELLER ROAD, TWICKENHAM, TW2 7DU

**Client Ref:** P4134JJ2485-1  
**Report Ref:** JOMAS-8446055\_LS\_1\_1  
**Grid Ref:** 514432, 174219

**Map Name:** County Series

**Map date:** 1934

**Scale:** 1:2,500

**Printed at:** 1:2,500



Surveyed 1934  
 Revised 1934  
 Edition N/A  
 Copyright N/A  
 Levelled N/A



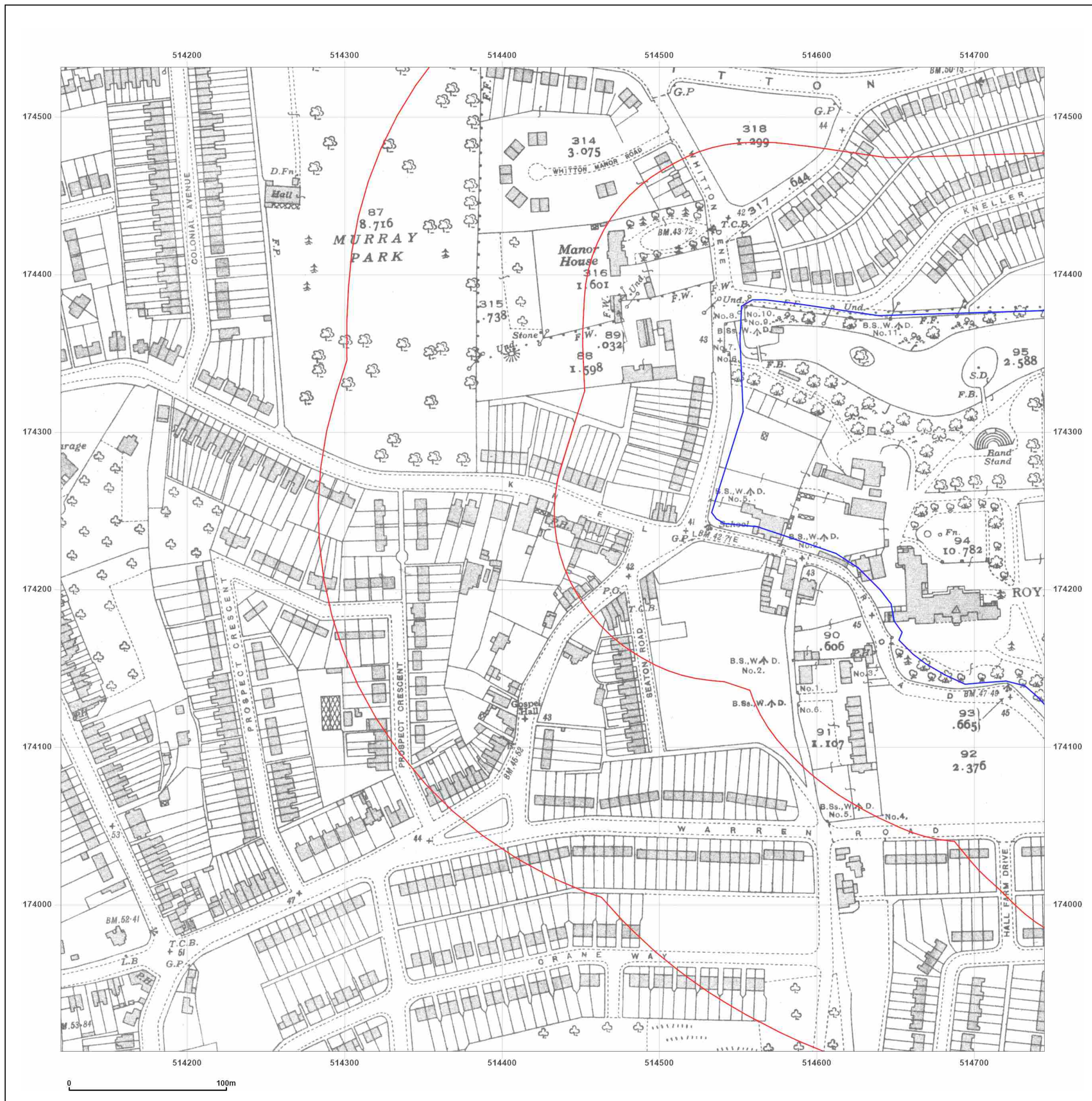
Produced by  
 Groundsure Insights  
 T: 08444 159000  
 E: [info@groundsure.com](mailto:info@groundsure.com)  
 W: [www.groundsure.com](http://www.groundsure.com)



© Crown copyright and database rights 2021 Ordnance Survey 100035207

Production date: 13 January 2022

Map legend available at:  
[www.groundsure.com/sites/default/files/groundsure\\_legend.pdf](http://www.groundsure.com/sites/default/files/groundsure_legend.pdf)



**Site Details:**

FLAT, KNELLER HALL ROYAL MILITARY SCHOOL OF MUSIC, KNELLER ROAD, TWICKENHAM, TW2 7DU

Client Ref: P4134JJ2485-1  
 Report Ref: JOMAS-8446055\_LS\_1\_1  
 Grid Ref: 514432, 174219

Map Name: County Series

Map date: 1935

Scale: 1:2,500

Printed at: 1:2,500



Surveyed 1935  
 Revised 1935  
 Edition N/A  
 Copyright N/A  
 Levelled N/A



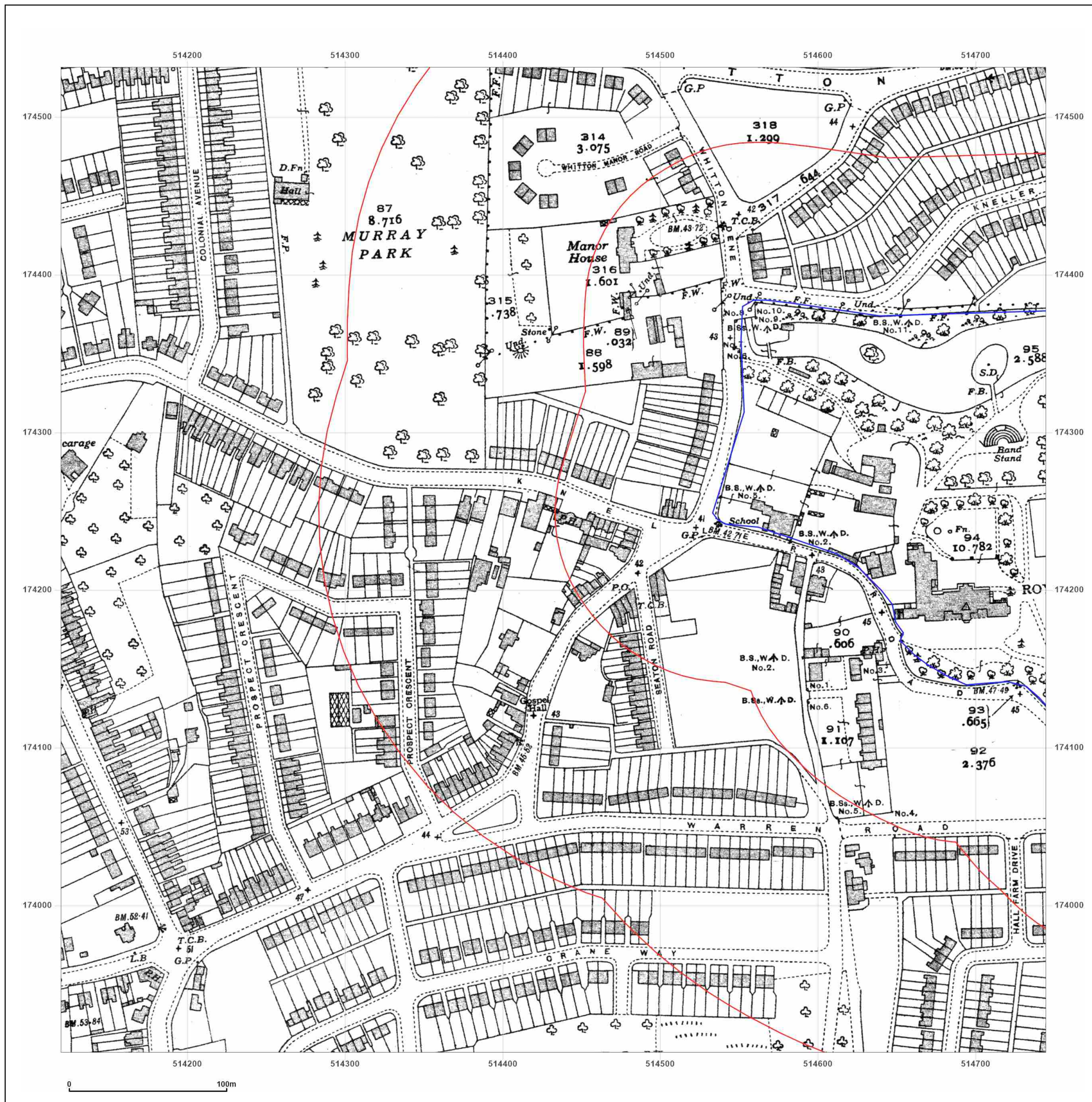
Produced by Groundsure Insights  
 T: 08444 159000  
 E: [info@groundsure.com](mailto:info@groundsure.com)  
 W: [www.groundsure.com](http://www.groundsure.com)



© Crown copyright and database rights 2021 Ordnance Survey 100035207

Production date: 13 January 2022

Map legend available at: [www.groundsure.com/sites/default/files/groundsure\\_legend.pdf](http://www.groundsure.com/sites/default/files/groundsure_legend.pdf)



**Site Details:**

FLAT, KNELLER HALL ROYAL MILITARY SCHOOL OF MUSIC, KNELLER ROAD, TWICKENHAM, TW2 7DU

**Client Ref:** P4134JJ2485-1  
**Report Ref:** JOMAS-8446055\_LS\_1\_1  
**Grid Ref:** 514432, 174219

**Map Name:** National Grid

**Map date:** 1962

**Scale:** 1:2,500

**Printed at:** 1:2,500



Surveyed 1960  
 Revised 1960  
 Edition 1962  
 Copyright 1962  
 Levelled 1957

Surveyed 1960  
 Revised 1960  
 Edition 1962  
 Copyright 1962  
 Levelled 1957



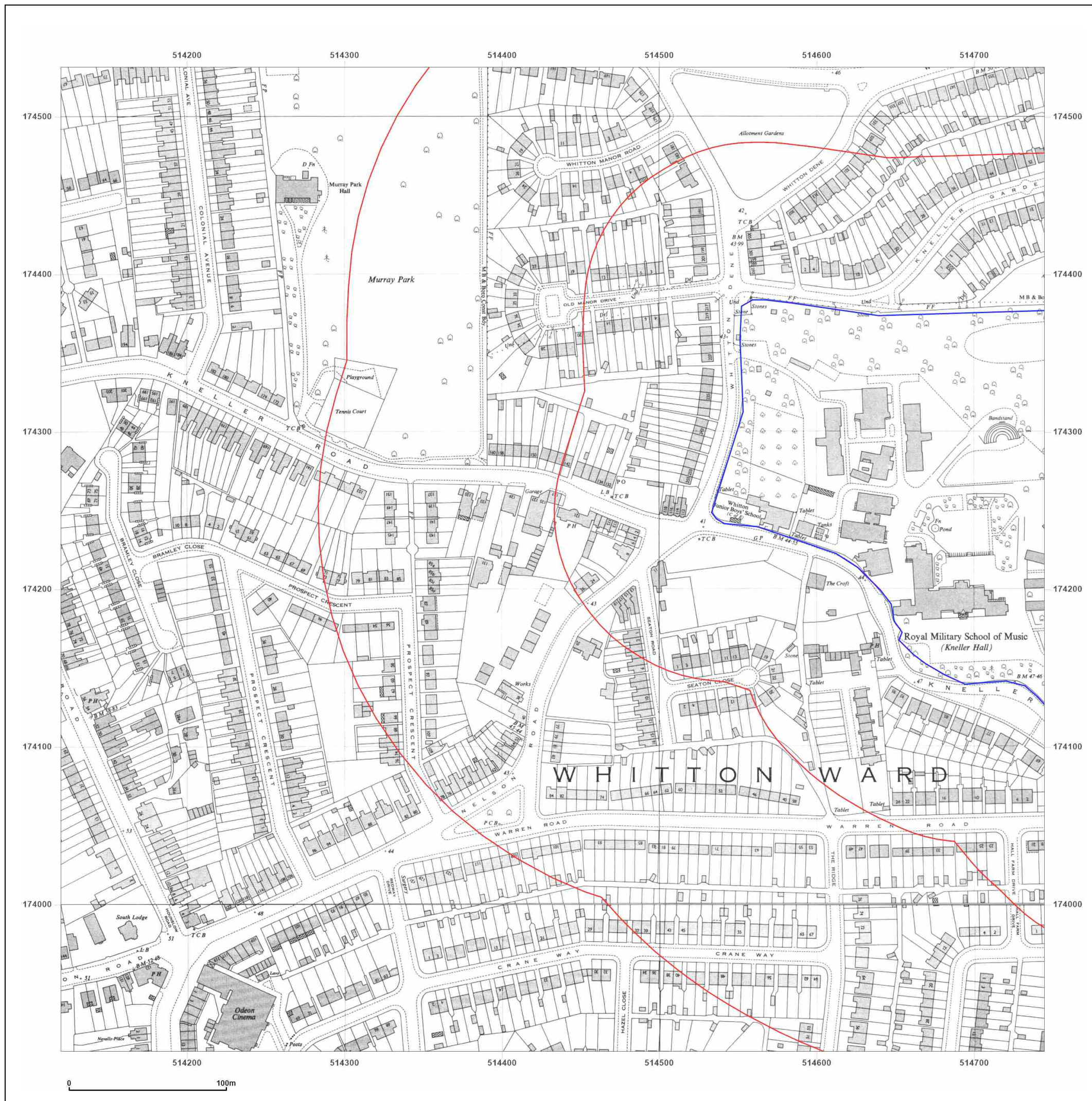
Produced by  
 Groundsure Insights  
 T: 08444 159000  
 E: [info@groundsure.com](mailto:info@groundsure.com)  
 W: [www.groundsure.com](http://www.groundsure.com)



© Crown copyright and database rights 2021 Ordnance Survey 100035207

Production date: 13 January 2022

Map legend available at:  
[www.groundsure.com/sites/default/files/groundsure\\_legend.pdf](http://www.groundsure.com/sites/default/files/groundsure_legend.pdf)



**Site Details:**

FLAT, KNELLER HALL ROYAL MILITARY SCHOOL OF MUSIC, KNELLER ROAD, TWICKENHAM, TW2 7DU

**Client Ref:** P4134JJ2485-1  
**Report Ref:** JOMAS-8446055\_LS\_1\_1  
**Grid Ref:** 514432, 174219

**Map Name:** National Grid

**Map date:** 1962

**Scale:** 1:2,500

**Printed at:** 1:2,500



Surveyed N/A  
 Revised N/A  
 Edition N/A  
 Copyright N/A  
 Levelled N/A

Surveyed N/A  
 Revised N/A  
 Edition N/A  
 Copyright N/A  
 Levelled N/A



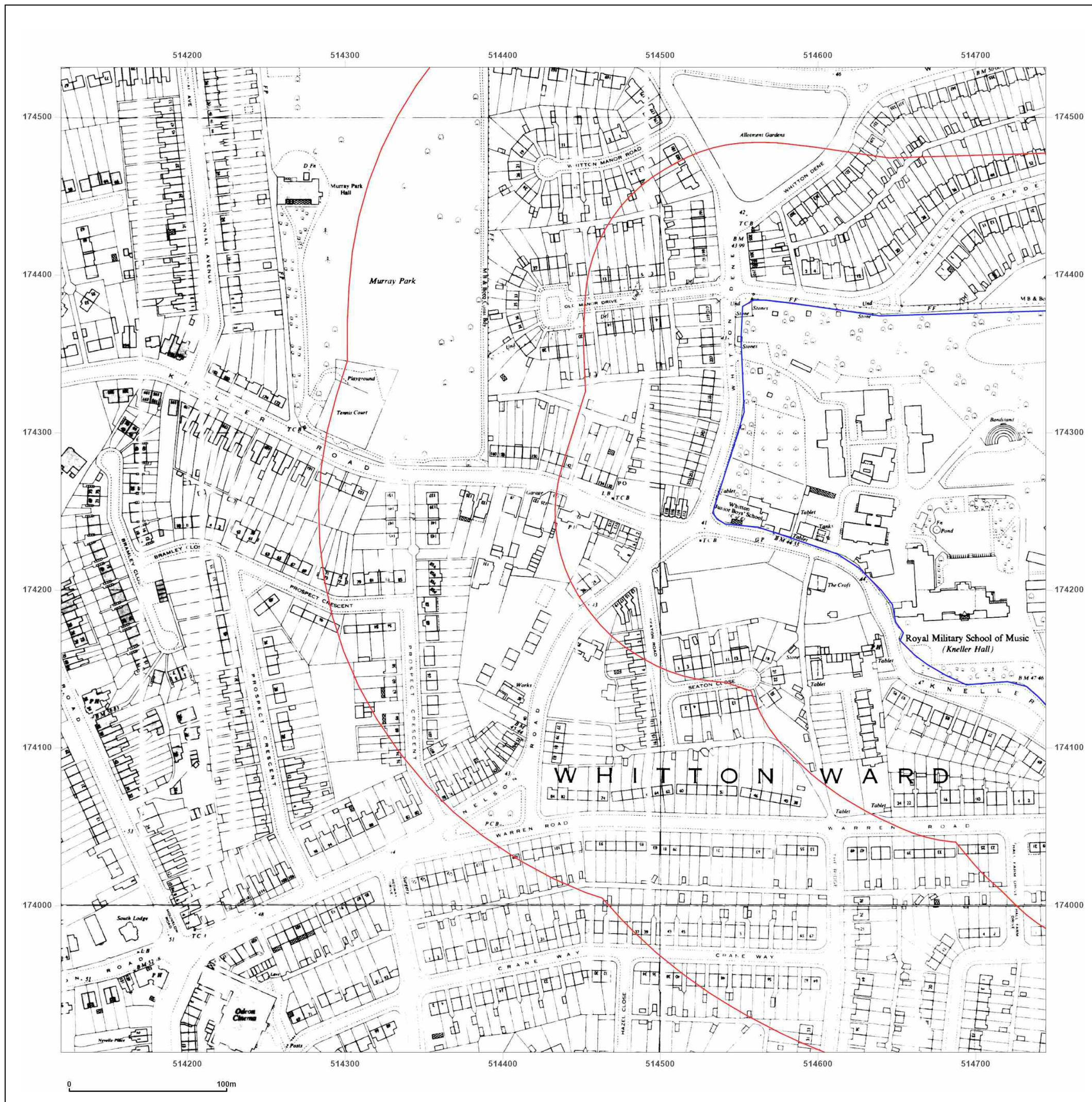
Produced by  
 Groundsure Insights  
 T: 08444 159000  
 E: [info@groundsure.com](mailto:info@groundsure.com)  
 W: [www.groundsure.com](http://www.groundsure.com)



© Crown copyright and database rights 2021 Ordnance Survey 100035207

Production date: 13 January 2022

Map legend available at:  
[www.groundsure.com/sites/default/files/groundsure\\_legend.pdf](http://www.groundsure.com/sites/default/files/groundsure_legend.pdf)



**Site Details:**

FLAT, KNELLER HALL ROYAL MILITARY SCHOOL OF MUSIC, KNELLER ROAD, TWICKENHAM, TW2 7DU

**Client Ref:** P4134JJ2485-1  
**Report Ref:** JOMAS-8446055\_LS\_2\_1  
**Grid Ref:** 515057, 174219

**Map Name:** County Series


**Map date:** 1865

**Scale:** 1:2,500

**Printed at:** 1:2,500



Surveyed 1865  
 Revised 1865  
 Edition N/A  
 Copyright N/A  
 Levelled N/A

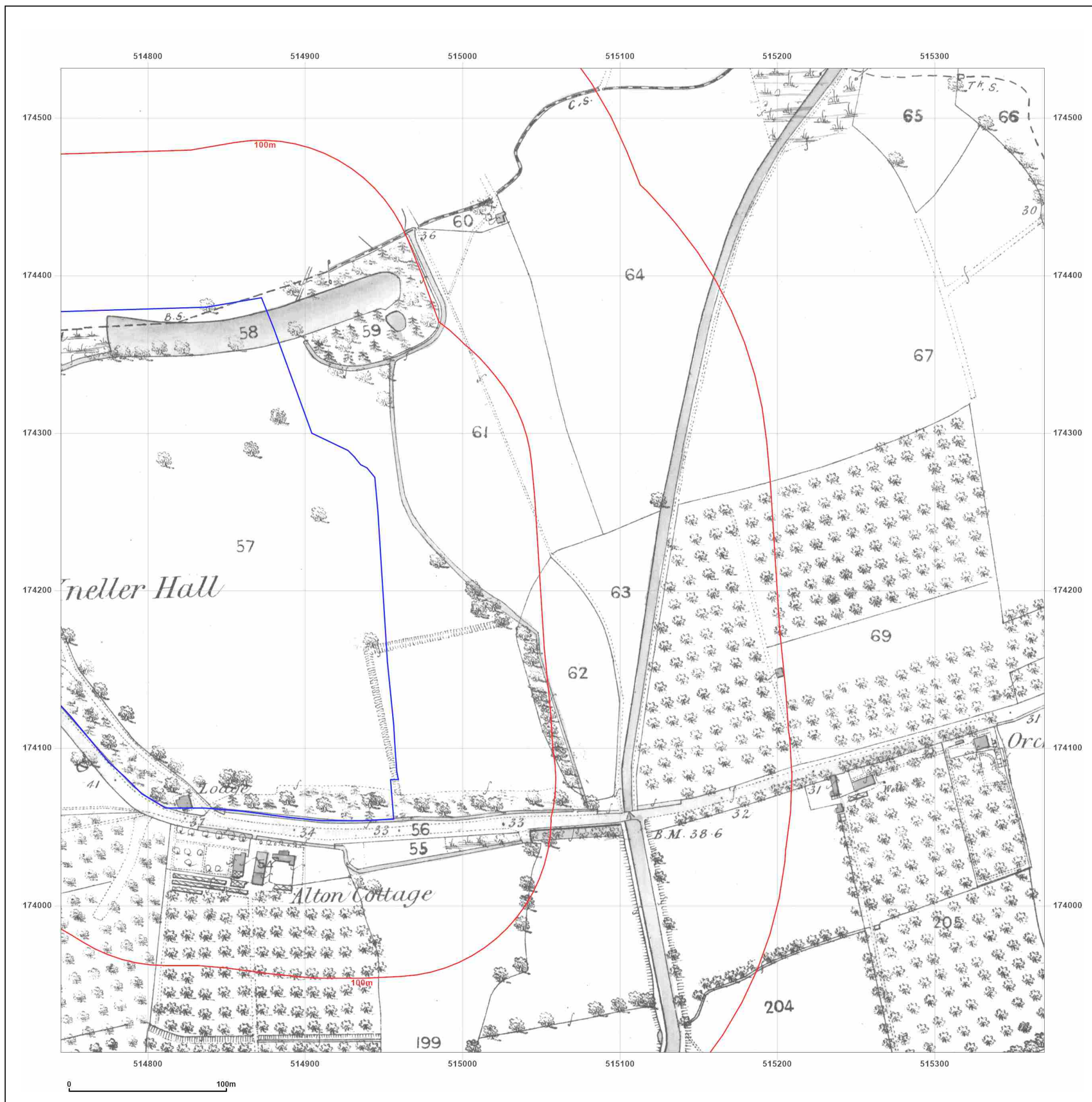


Produced by  
 Groundsure Insights  
 T: 08444 159000  
 E: [info@groundsure.com](mailto:info@groundsure.com)  
 W: [www.groundsure.com](http://www.groundsure.com)

© Crown copyright and database rights 2021 Ordnance Survey 100035207

Production date: 13 January 2022

Map legend available at:  
[www.groundsure.com/sites/default/files/groundsure\\_legend.pdf](http://www.groundsure.com/sites/default/files/groundsure_legend.pdf)



**Site Details:**

FLAT, KNELLER HALL ROYAL MILITARY SCHOOL OF MUSIC, KNELLER ROAD, TWICKENHAM, TW2 7DU

**Client Ref:** P4134JJ2485-1  
**Report Ref:** JOMAS-8446055\_LS\_2\_1  
**Grid Ref:** 515057, 174219

**Map Name:** County Series


**Map date:** 1865

**Scale:** 1:2,500

**Printed at:** 1:2,500



Surveyed 1865  
 Revised 1865  
 Edition N/A  
 Copyright N/A  
 Levelled N/A



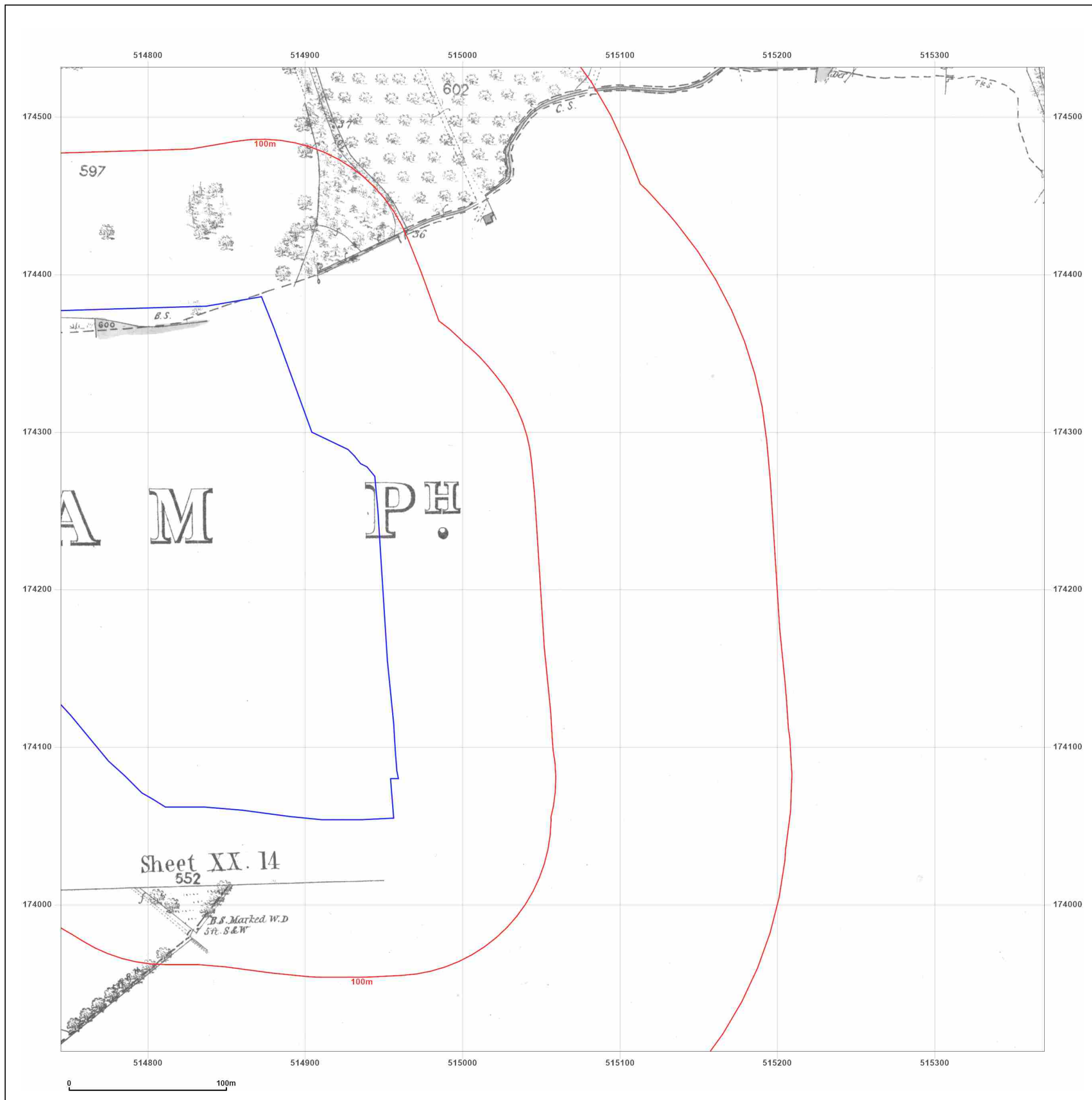
Produced by  
 Groundsure Insights  
 T: 08444 159000  
 E: [info@groundsure.com](mailto:info@groundsure.com)  
 W: [www.groundsure.com](http://www.groundsure.com)



© Crown copyright and database rights 2021 Ordnance Survey 100035207

Production date: 13 January 2022

Map legend available at:  
[www.groundsure.com/sites/default/files/groundsure\\_legend.pdf](http://www.groundsure.com/sites/default/files/groundsure_legend.pdf)



**Site Details:**

FLAT, KNELLER HALL ROYAL MILITARY SCHOOL OF MUSIC, KNELLER ROAD, TWICKENHAM, TW2 7DU

**Client Ref:** P4134JJ2485-1  
**Report Ref:** JOMAS-8446055\_LS\_2\_1  
**Grid Ref:** 515057, 174219

**Map Name:** County Series


**Map date:** 1896

**Scale:** 1:2,500

**Printed at:** 1:2,500



Surveyed 1896  
 Revised 1896  
 Edition N/A  
 Copyright N/A  
 Levelled N/A



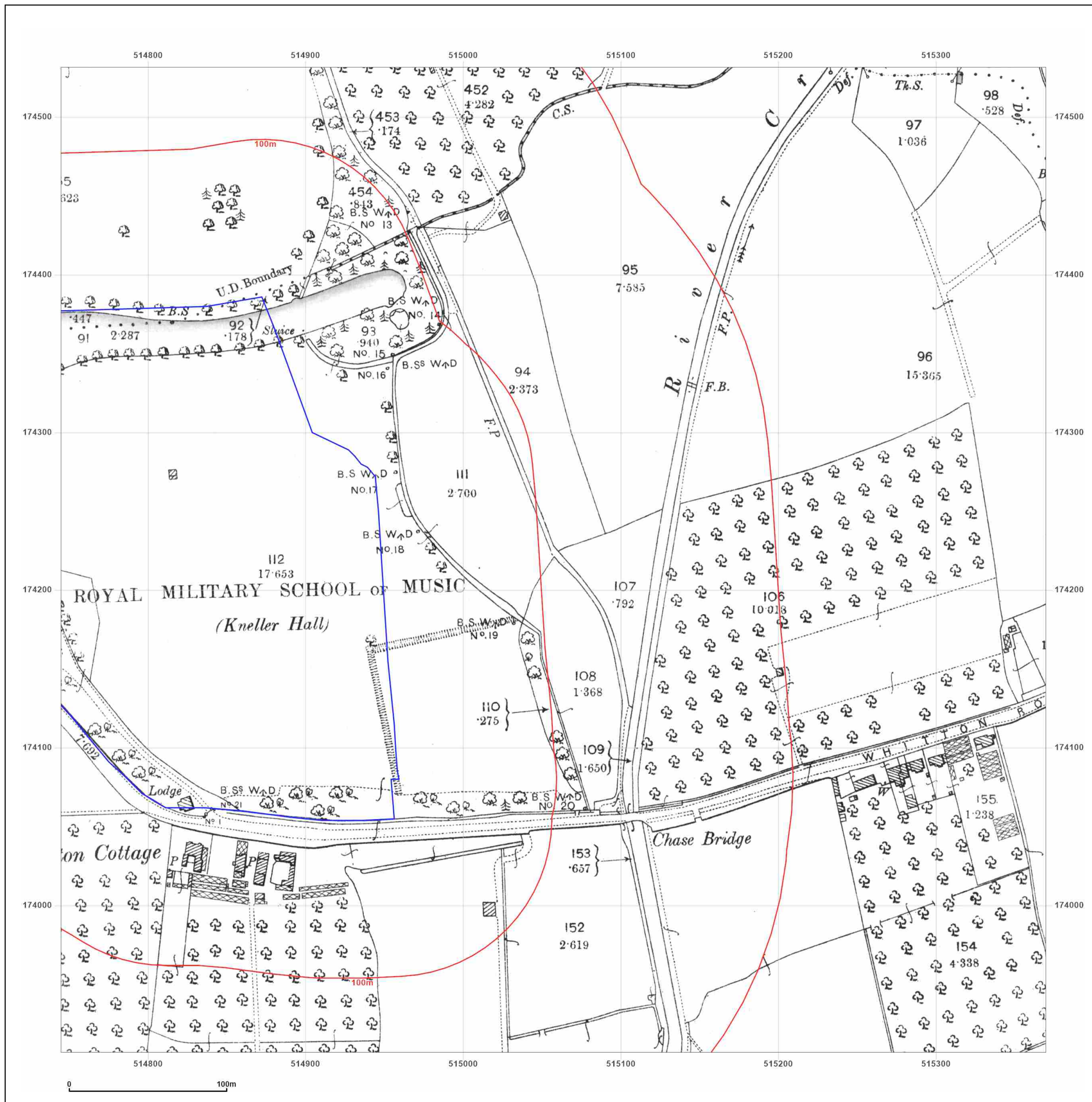
Produced by  
 Groundsure Insights  
 T: 08444 159000  
 E: [info@groundsure.com](mailto:info@groundsure.com)  
 W: [www.groundsure.com](http://www.groundsure.com)



© Crown copyright and database rights 2021 Ordnance Survey 100035207

Production date: 13 January 2022

Map legend available at:  
[www.groundsure.com/sites/default/files/groundsure\\_legend.pdf](http://www.groundsure.com/sites/default/files/groundsure_legend.pdf)



**Site Details:**

FLAT, KNELLER HALL ROYAL MILITARY SCHOOL OF MUSIC, KNELLER ROAD, TWICKENHAM, TW2 7DU

**Client Ref:** P4134JJ2485-1  
**Report Ref:** JOMAS-8446055\_LS\_2\_1  
**Grid Ref:** 515057, 174219

**Map Name:** County Series


**Map date:** 1915

**Scale:** 1:2,500

**Printed at:** 1:2,500



Surveyed 1915  
 Revised 1915  
 Edition N/A  
 Copyright N/A  
 Levelled N/A

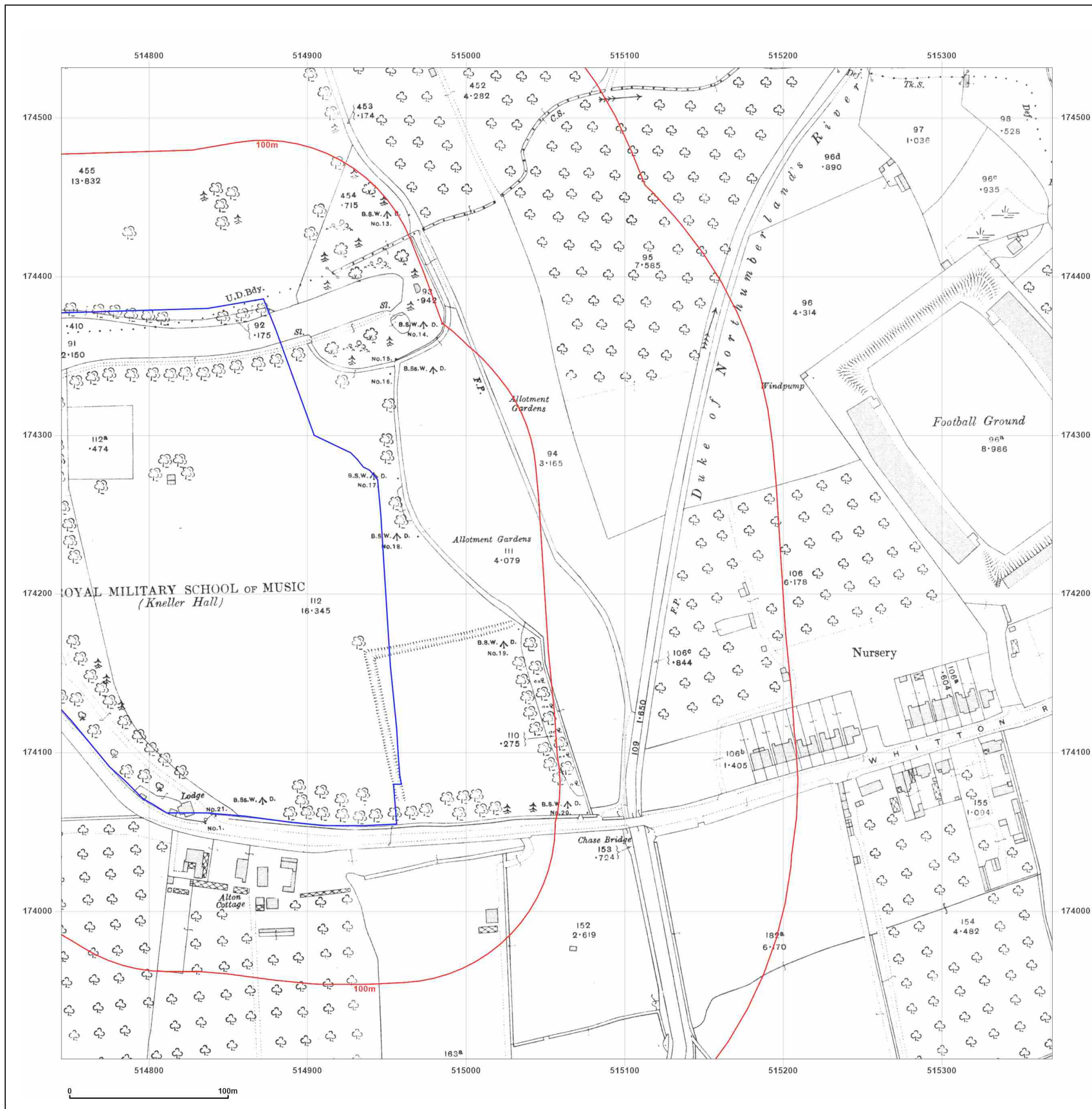


Produced by  
 Groundsure Insights  
 T: 08444 159000  
 E: [info@groundsure.com](mailto:info@groundsure.com)  
 W: [www.groundsure.com](http://www.groundsure.com)

© Crown copyright and database rights 2021 Ordnance Survey 100035207

Production date: 13 January 2022

Map legend available at:  
[www.groundsure.com/sites/default/files/groundsure\\_legend.pdf](http://www.groundsure.com/sites/default/files/groundsure_legend.pdf)





**Site Details:**

FLAT, KNELLER HALL ROYAL MILITARY SCHOOL OF MUSIC, KNELLER ROAD, TWICKENHAM, TW2 7DU

**Client Ref:** P4134JJ2485-1  
**Report Ref:** JOMAS-8446055\_LS\_2\_1  
**Grid Ref:** 515057, 174219

**Map Name:** County Series

**Map date:** 1934

**Scale:** 1:2,500

**Printed at:** 1:2,500



Surveyed 1934  
 Revised 1934  
 Edition N/A  
 Copyright N/A  
 Levelled N/A



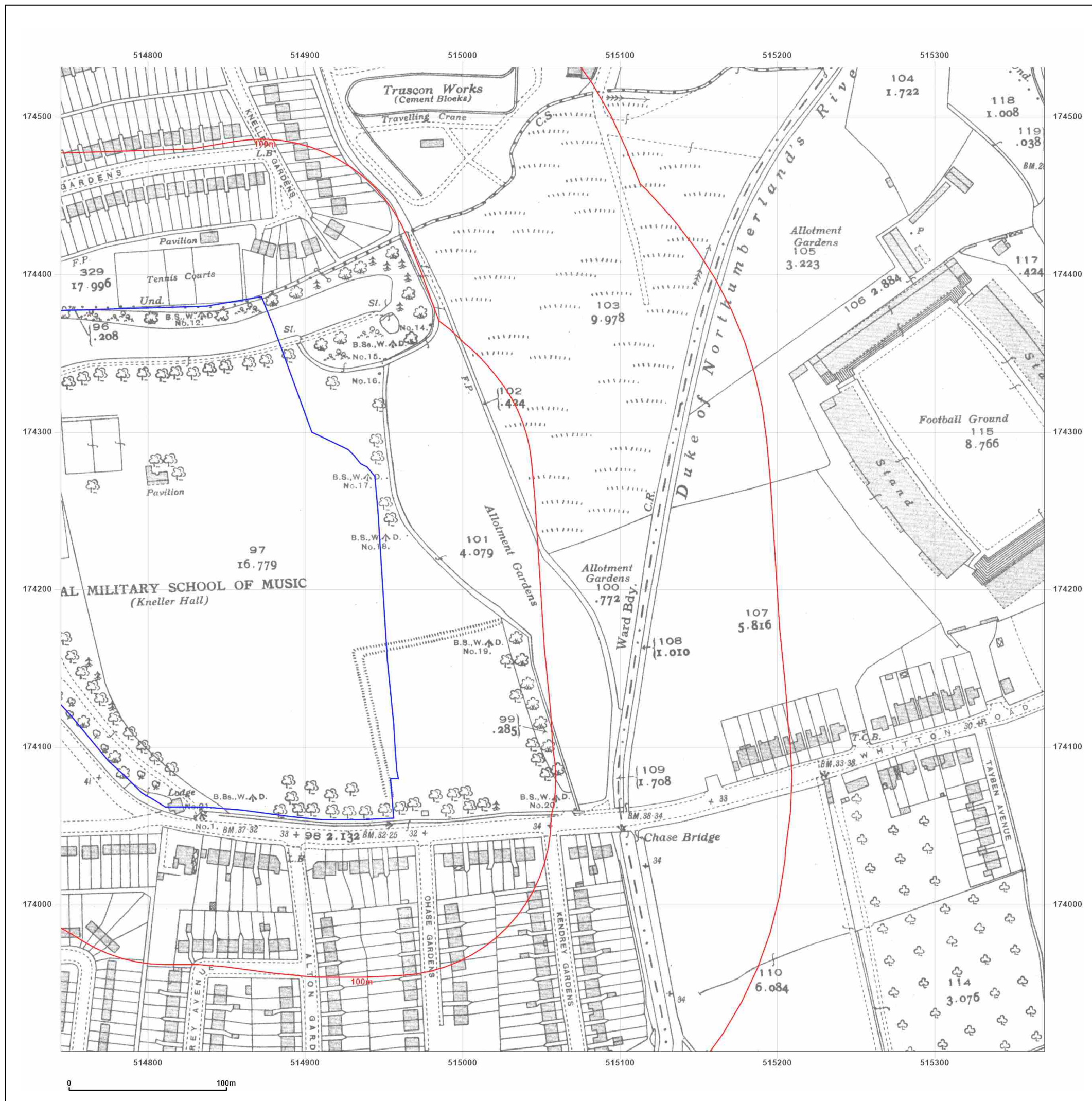
Produced by Groundsure Insights  
 T: 08444 159000  
 E: [info@groundsure.com](mailto:info@groundsure.com)  
 W: [www.groundsure.com](http://www.groundsure.com)



© Crown copyright and database rights 2021 Ordnance Survey 100035207

Production date: 13 January 2022

Map legend available at: [www.groundsure.com/sites/default/files/groundsure\\_legend.pdf](http://www.groundsure.com/sites/default/files/groundsure_legend.pdf)



**Site Details:**

FLAT, KNELLER HALL ROYAL MILITARY SCHOOL OF MUSIC, KNELLER ROAD, TWICKENHAM, TW2 7DU

Client Ref: P4134JJ2485-1  
 Report Ref: JOMAS-8446055\_LS\_2\_1  
 Grid Ref: 515057, 174219

Map Name: County Series

Map date: 1935

Scale: 1:2,500

Printed at: 1:2,500



Surveyed 1935  
 Revised 1935  
 Edition N/A  
 Copyright N/A  
 Levelled N/A



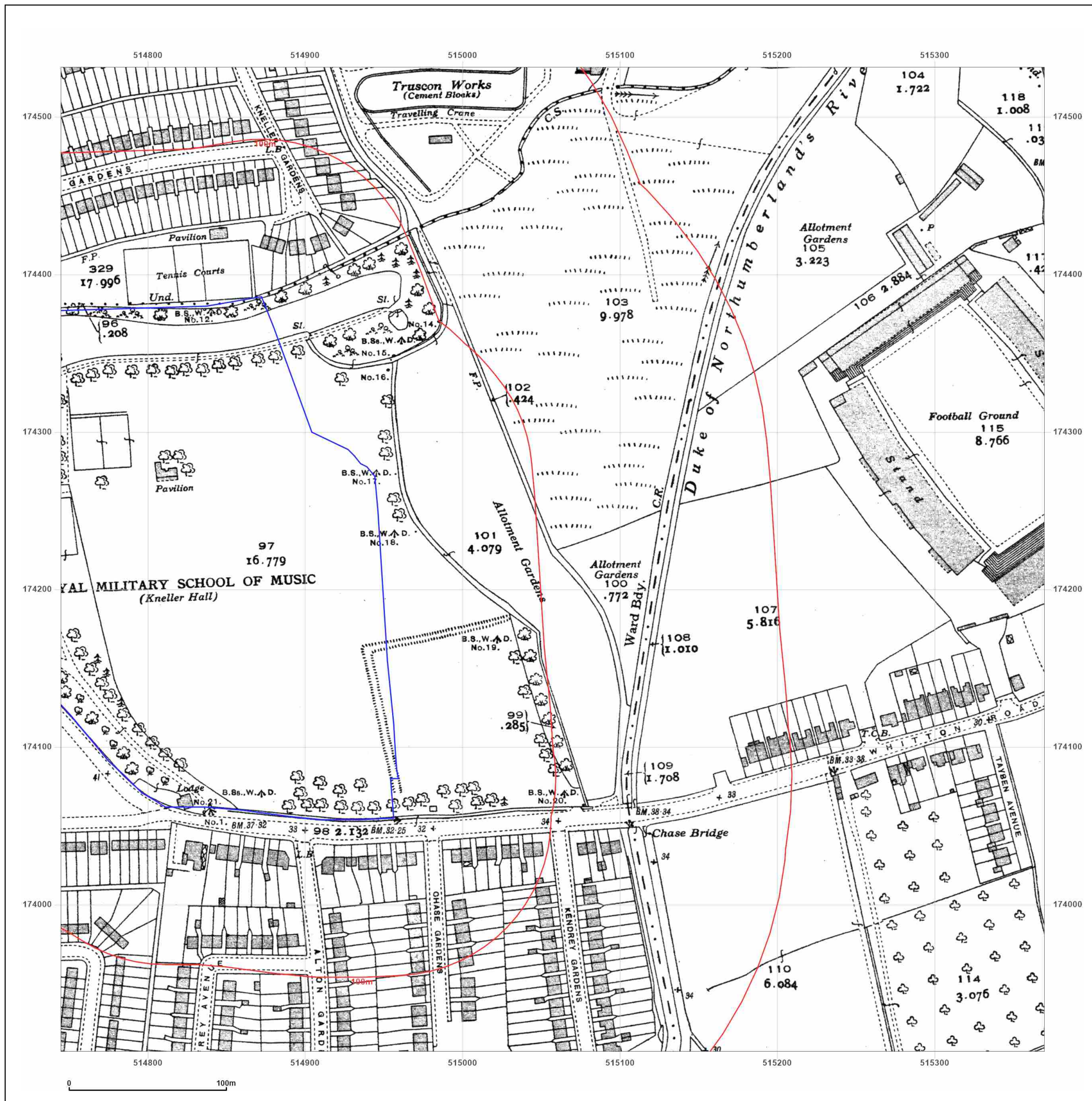
Produced by Groundsure Insights  
 T: 08444 159000  
 E: [info@groundsure.com](mailto:info@groundsure.com)  
 W: [www.groundsure.com](http://www.groundsure.com)



© Crown copyright and database rights 2021 Ordnance Survey 100035207

Production date: 13 January 2022

Map legend available at: [www.groundsure.com/sites/default/files/groundsure\\_legend.pdf](http://www.groundsure.com/sites/default/files/groundsure_legend.pdf)



**Site Details:**

FLAT, KNELLER HALL ROYAL MILITARY SCHOOL OF MUSIC, KNELLER ROAD, TWICKENHAM, TW2 7DU

**Client Ref:** P4134JJ2485-1  
**Report Ref:** JOMAS-8446055\_LS\_2\_1  
**Grid Ref:** 515057, 174219

**Map Name:** National Grid

**Map date:** 1962

**Scale:** 1:2,500

**Printed at:** 1:2,500



Surveyed 1960  
 Revised 1960  
 Edition 1962  
 Copyright 1962  
 Levelled 1957

Surveyed 1960  
 Revised 1960  
 Edition 1962  
 Copyright 1962  
 Levelled 1957



Produced by  
 Groundsure Insights  
 T: 08444 159000  
 E: [info@groundsure.com](mailto:info@groundsure.com)  
 W: [www.groundsure.com](http://www.groundsure.com)



© Crown copyright and database rights 2021 Ordnance Survey 100035207

Production date: 13 January 2022

Map legend available at:  
[www.groundsure.com/sites/default/files/groundsure\\_legend.pdf](http://www.groundsure.com/sites/default/files/groundsure_legend.pdf)

