

Geotechnical & Environmental Consultants

Industrial Land Use Map

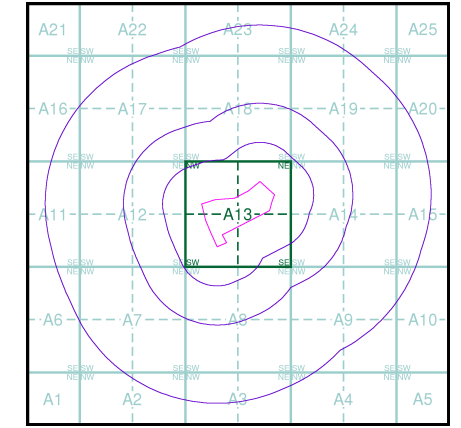
General

- Specified Site
- Specified Buffer(s)
- Bearing Reference Point
- Slice
- Map ID

Industrial Land Use

- Contemporary Trade Directory Entry
- Fuel Station Entry
- Gas Pipeline
- Points of Interest - Commercial Services
- Points of Interest - Education and Health
- Points of Interest - Manufacturing and Production
- Points of Interest - Public Infrastructure
- Points of Interest - Recreational and Environmental
- Underground Electrical Cables

Industrial Land Use Map - Slice A



Order Details

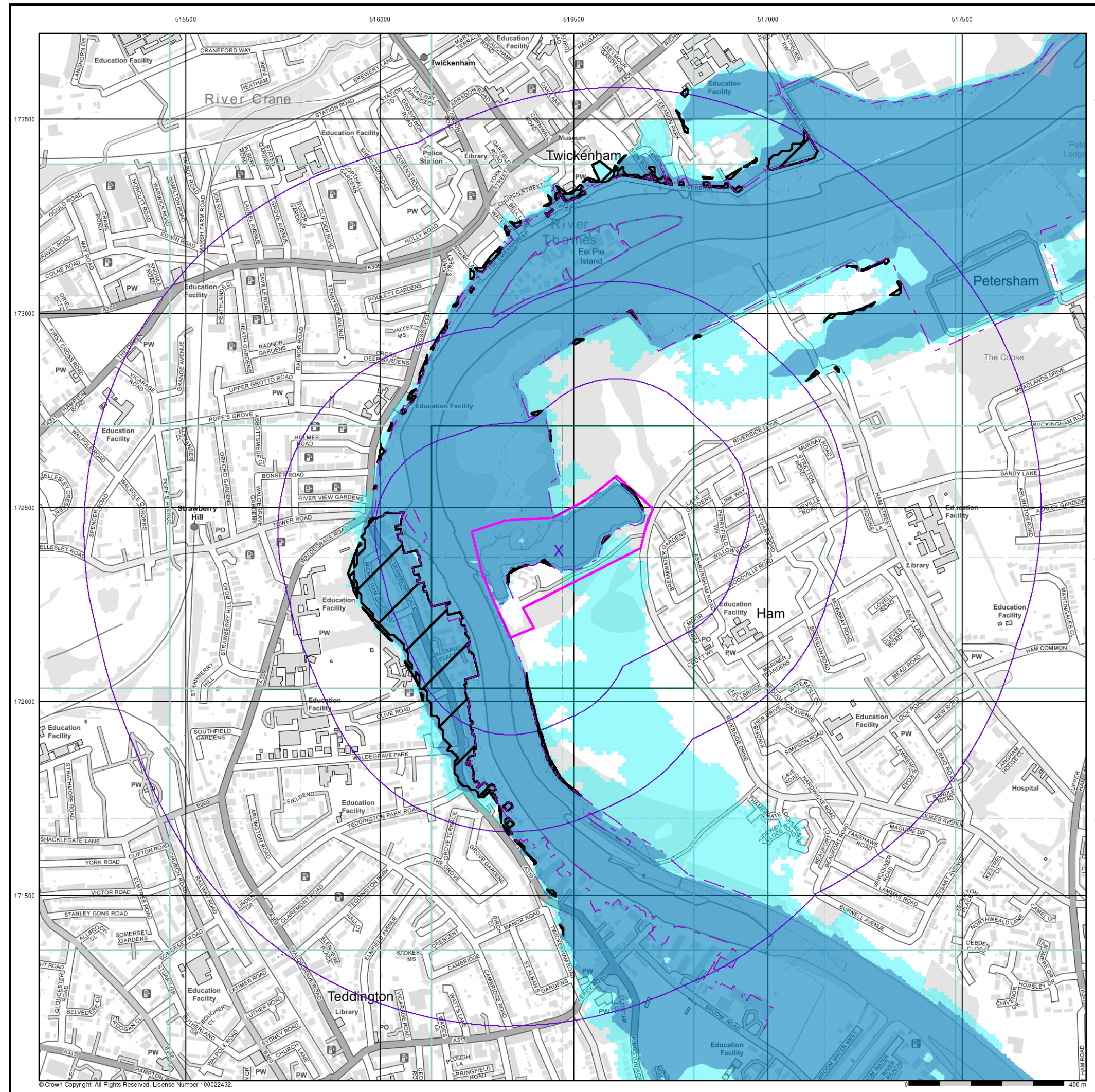
Order Number: 300223772_1_1
 Customer Ref: 20295
 National Grid Reference: 516460, 172390
 Slice: A
 Site Area (Ha): 8.93
 Search Buffer (m): 1000

Site Details

Thames Young Mariners O E C, Ham Fields, RICHMOND, TW10 7RX



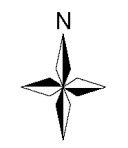
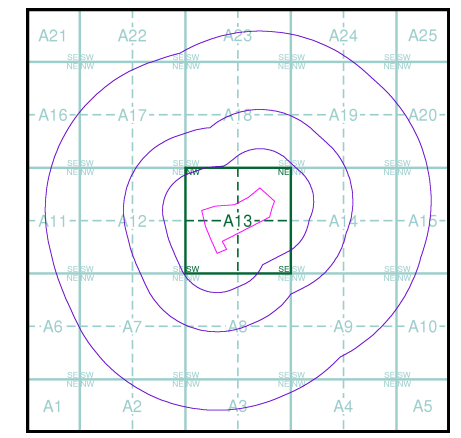
Tel: 0844 844 9952
 Fax: 0844 844 9951
 Web: www.envirocheck.co.uk



- General**
- Specified Site
 - Specified Buffer(s)
 - X Bearing Reference Point

- Agency and Hydrological (Flood)**
- Extreme Flooding from Rivers or Sea without Defences (Zone 2)
 - Flooding from Rivers or Sea without Defences (Zone 3)
 - Area Benefiting from Flood Defence
 - Flood Water Storage Areas
 - Flood Defence

Flood Map - Slice A



Order Details

Order Number: 300223772_1_1
 Customer Ref: 20295
 National Grid Reference: 516460, 172390
 Slice: A
 Site Area (Ha): 8.93
 Search Buffer (m): 1000

Site Details
 Thames Young Mariners O E C, Ham Fields, RICHMOND,
 TW10 7RX

Landmark
 INFORMATION GROUP

Tel: 0844 844 9952
 Fax: 0844 844 9951
 Web: www.envirocheck.co.uk

General

- Specified Site
- Specified Buffer(s)
- Bearing Reference Point
- Map ID
- Several of Type at Location

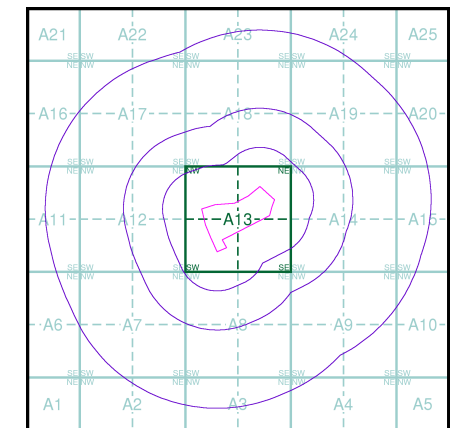
Agency and Hydrological (Boreholes)

- BGS Borehole Depth 0 - 10m
- BGS Borehole Depth 10 - 30m
- BGS Borehole Depth 30m +
- Confidential
- Other

For Borehole information please refer to the Borehole .csv file which accompanied this slice.

A copy of the BGS Borehole Ordering Form is available to download from the Support section of www.envirocheck.co.uk.

Borehole Map - Slice A

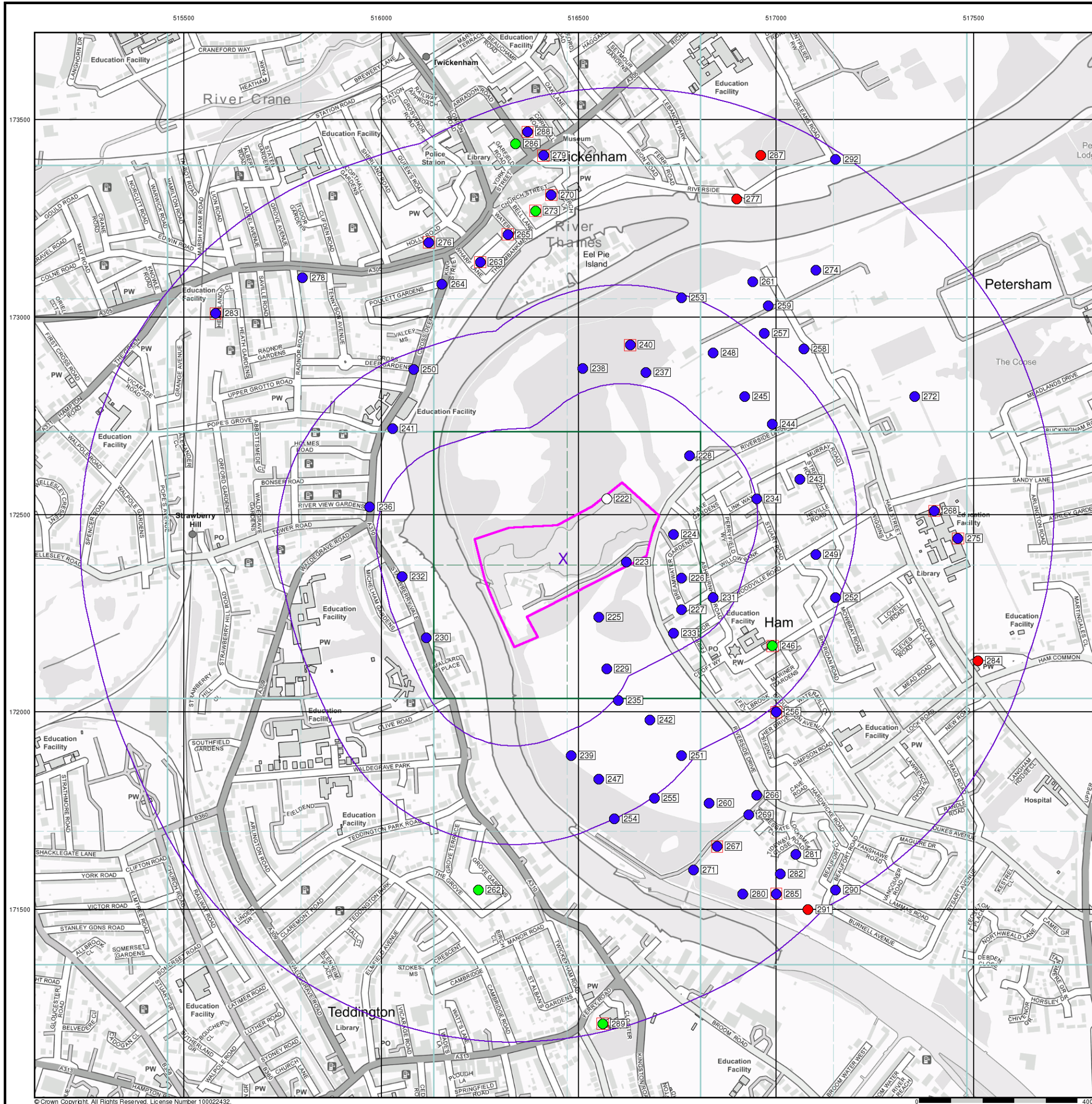


Order Details

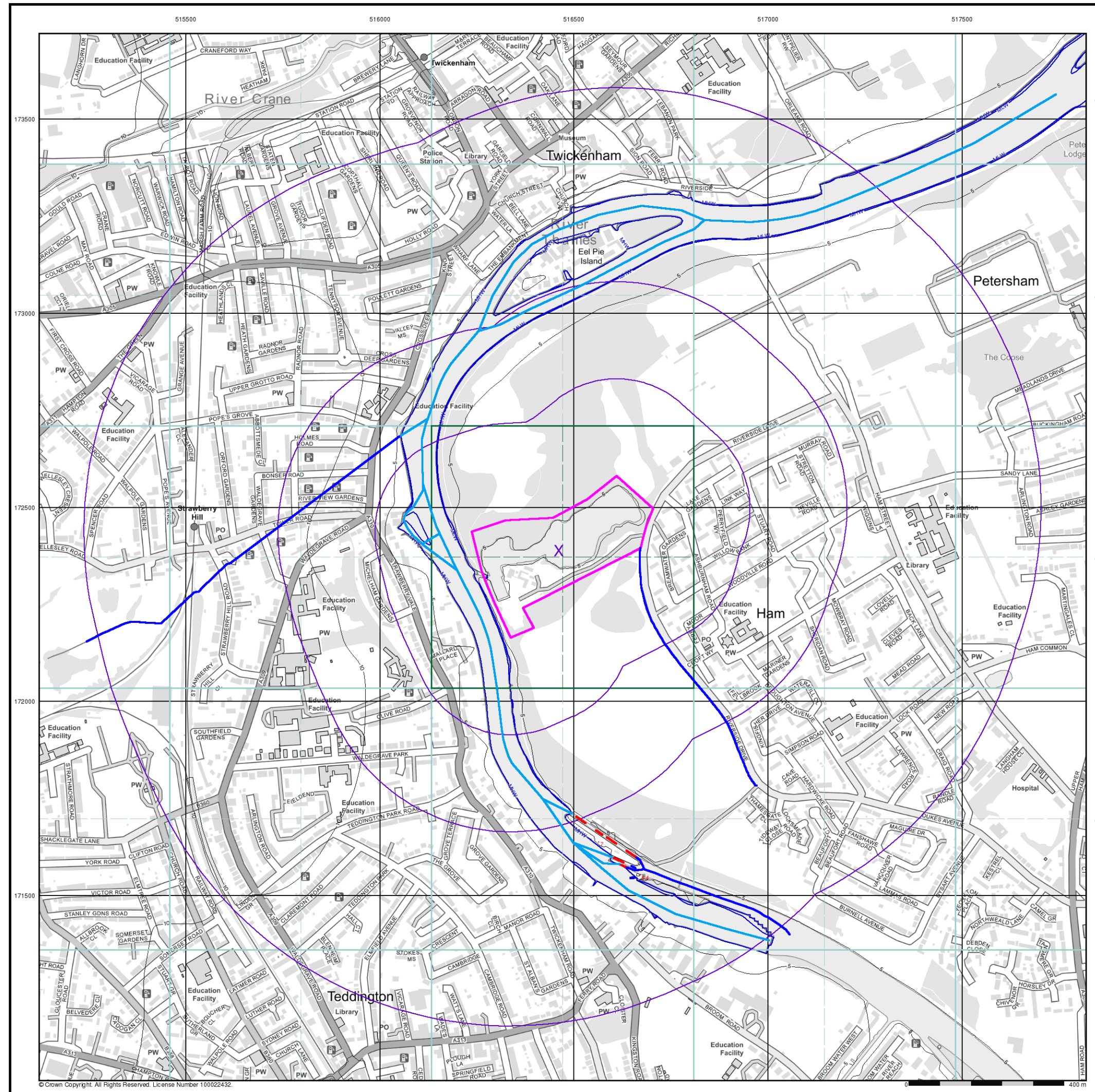
Order Number: 300223772_1_1
 Customer Ref: 20295
 National Grid Reference: 516460, 172390
 Slice: A
 Site Area (Ha): 8.93
 Search Buffer (m): 1000

Site Details

Thames Young Mariners O E C, Ham Fields, RICHMOND, TW10 7RX



© Crown Copyright. All Rights Reserved. License Number 100022432.

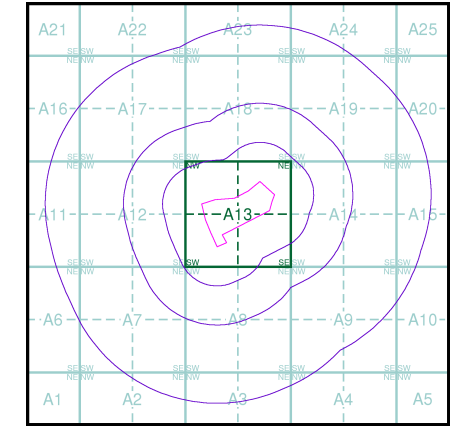


- General**
- Specified Site
 - Specified Buffer(s)
 - X Bearing Reference Point

- OS Water Network Data**
- | | |
|--------------|-------------------------|
| Canal | Drain |
| Reservoir | Other |
| Foreshore | Lake |
| Marsh | Transfer |
| Tidal River | Lock Or Flight Of Locks |
| Inland River | Sea |

- Contours (height in meters)**
- Standard Contour 105 Mean Low Water
- Master Contour 100 Mean High Water
- Spot Height 167.3

OS Water Network Map - Slice A



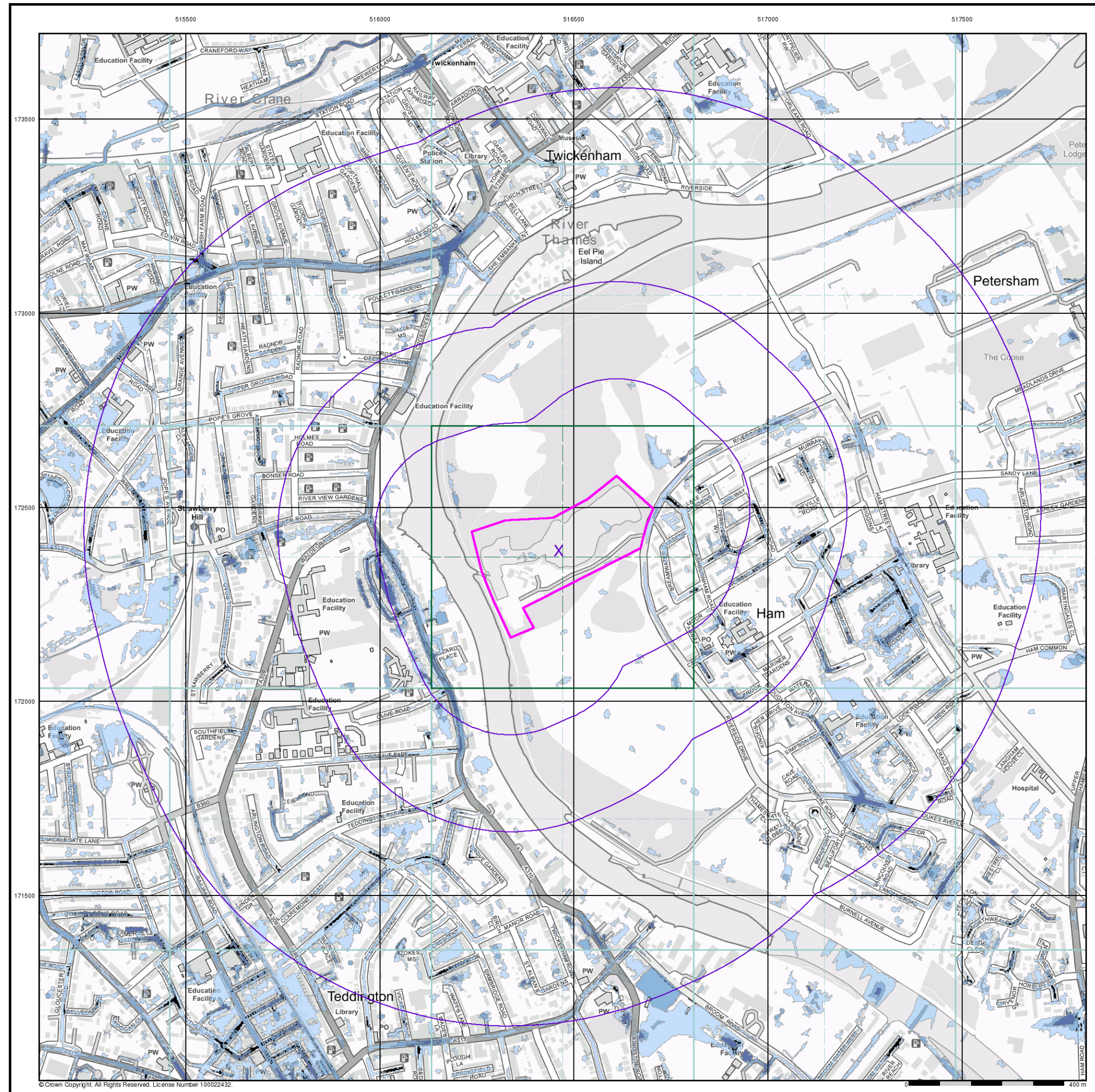
Order Details

Order Number: 300223772_1_1
 Customer Ref: 20295
 National Grid Reference: 516460, 172390
 Slice: A
 Site Area (Ha): 8.93
 Search Buffer (m): 1000

Site Details

Thames Young Mariners O E C, Ham Fields, RICHMOND, TW10 7RX

Landmark INFORMATION GROUP
 Tel: 0844 844 9952
 Fax: 0844 844 9951
 Web: www.envirocheck.co.uk



General

- Specified Site
- Specified Buffer(s)
- Bearing Reference Point

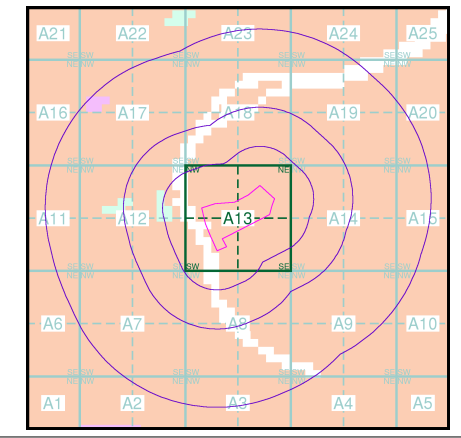
Risk of Flooding from Surface Water

- High - 30 Year Return
- Medium - 100 Year Return
- Low - 1000 Year Return

Suitability

- See the suitability map below
- National to county
 - County to town
 - Town to street
 - Street to parcels of land
 - Property

EANRW Suitability Map - Slice A

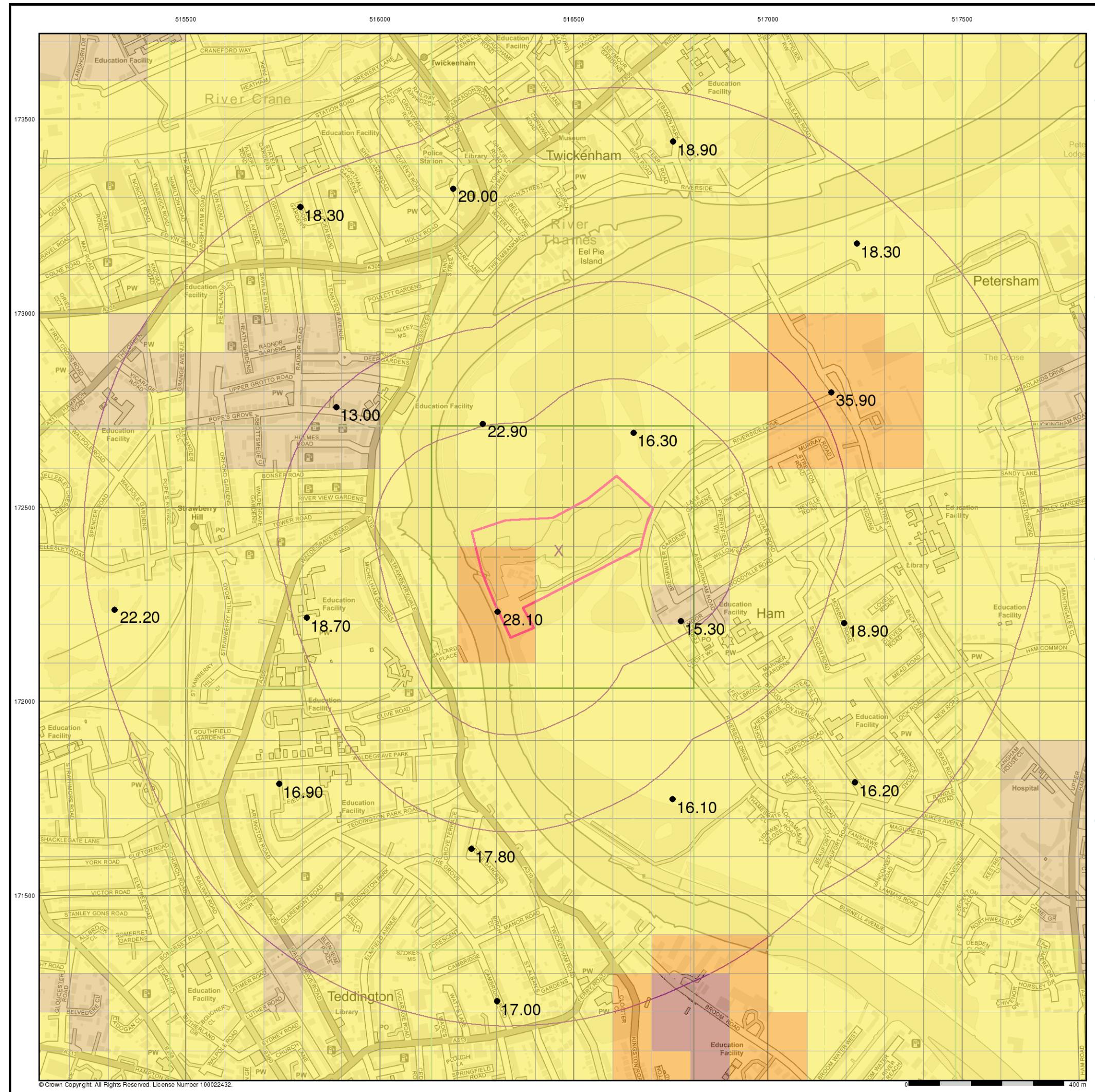


Order Details

Order Number: 300223772_1_1
 Customer Ref: 20295
 National Grid Reference: 516460, 172390
 Slice: A
 Site Area (Ha): 8.93
 Search Buffer (m): 1000

Site Details

Thames Young Mariners O E C, Ham Fields, RICHMOND, TW10 7RX



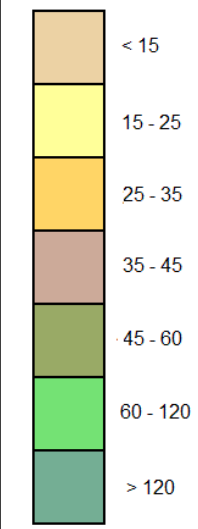
General

- ◊ Specified Site
- ◊ Specified Buffer(s)
- X Bearing Reference Point

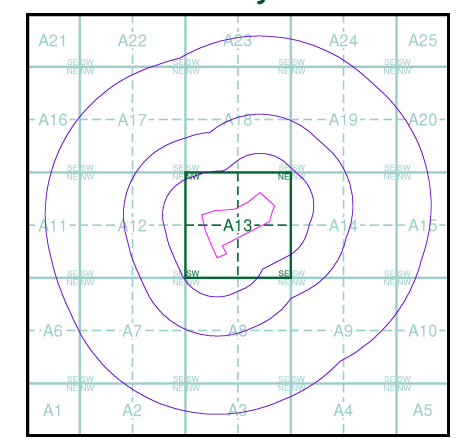
Urban Soil Chemistry Arsenic

● BGS Urban Soil Chemistry Measured Concentration Values (mg/kg)

Arsenic Concentrations mg/kg



Urban Soil Chemistry Arsenic - Slice A

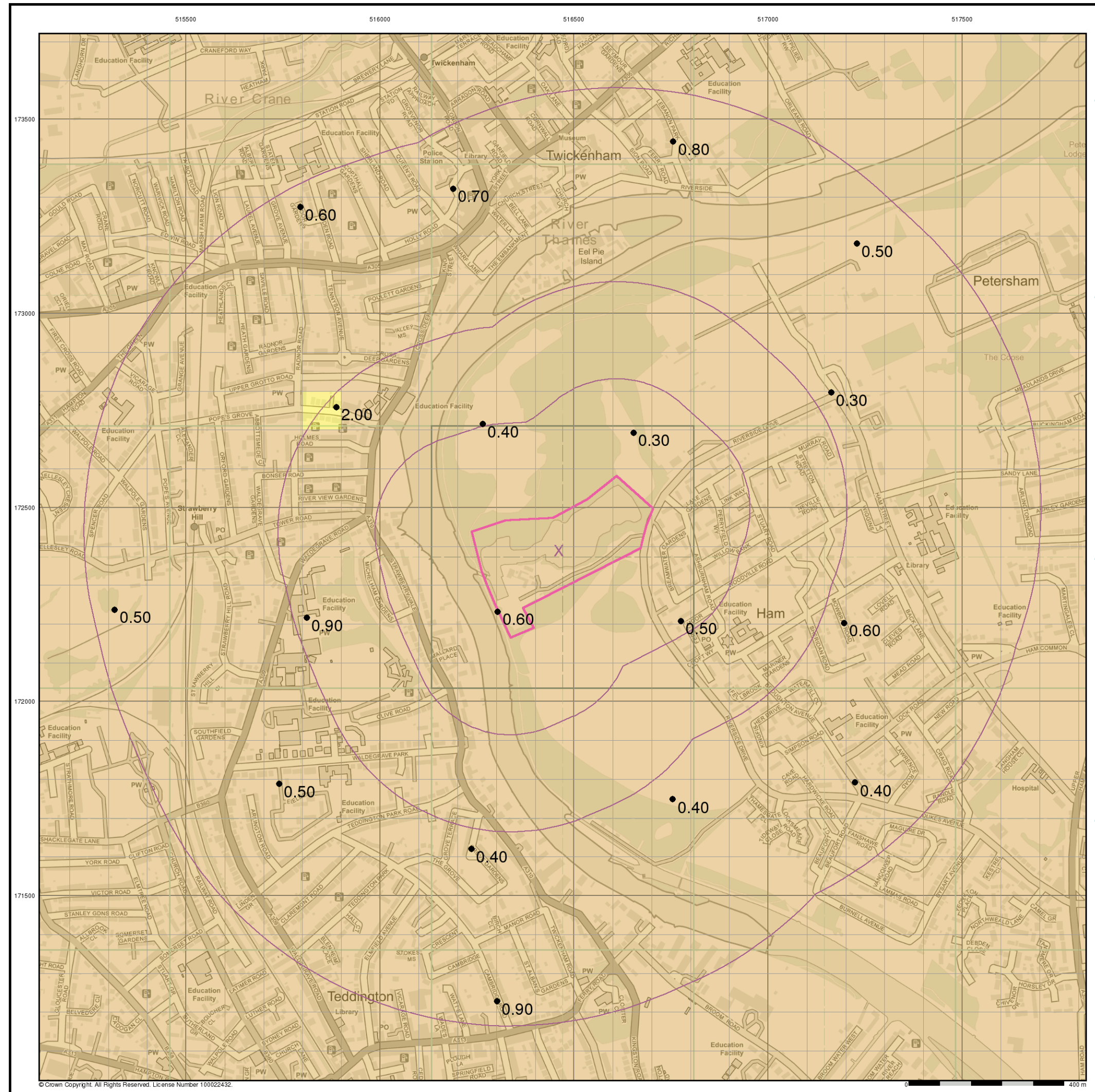


Order Details

Order Details: 300223772_1_1
 Customer Ref: 20295
 National Grid Reference: 516460, 172390
 Slice: A
 Site Area (Ha): 8.93
 Search Buffer (m): 1000

Site Details

Thames Young Mariners O E C, Ham Fields, RICHMOND, TW10 7RX



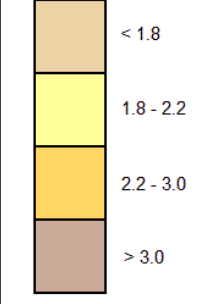
General

- Specified Site
- Specified Buffer(s)
- X Bearing Reference Point

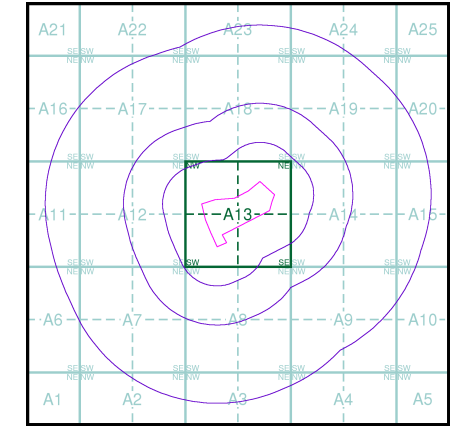
Urban Soil Chemistry Cadmium

● BGS Urban Soil Chemistry Measured Concentration Values (mg/kg)

Cadmium Concentrations mg/kg



Urban Soil Chemistry Cadmium - Slice A



Order Details

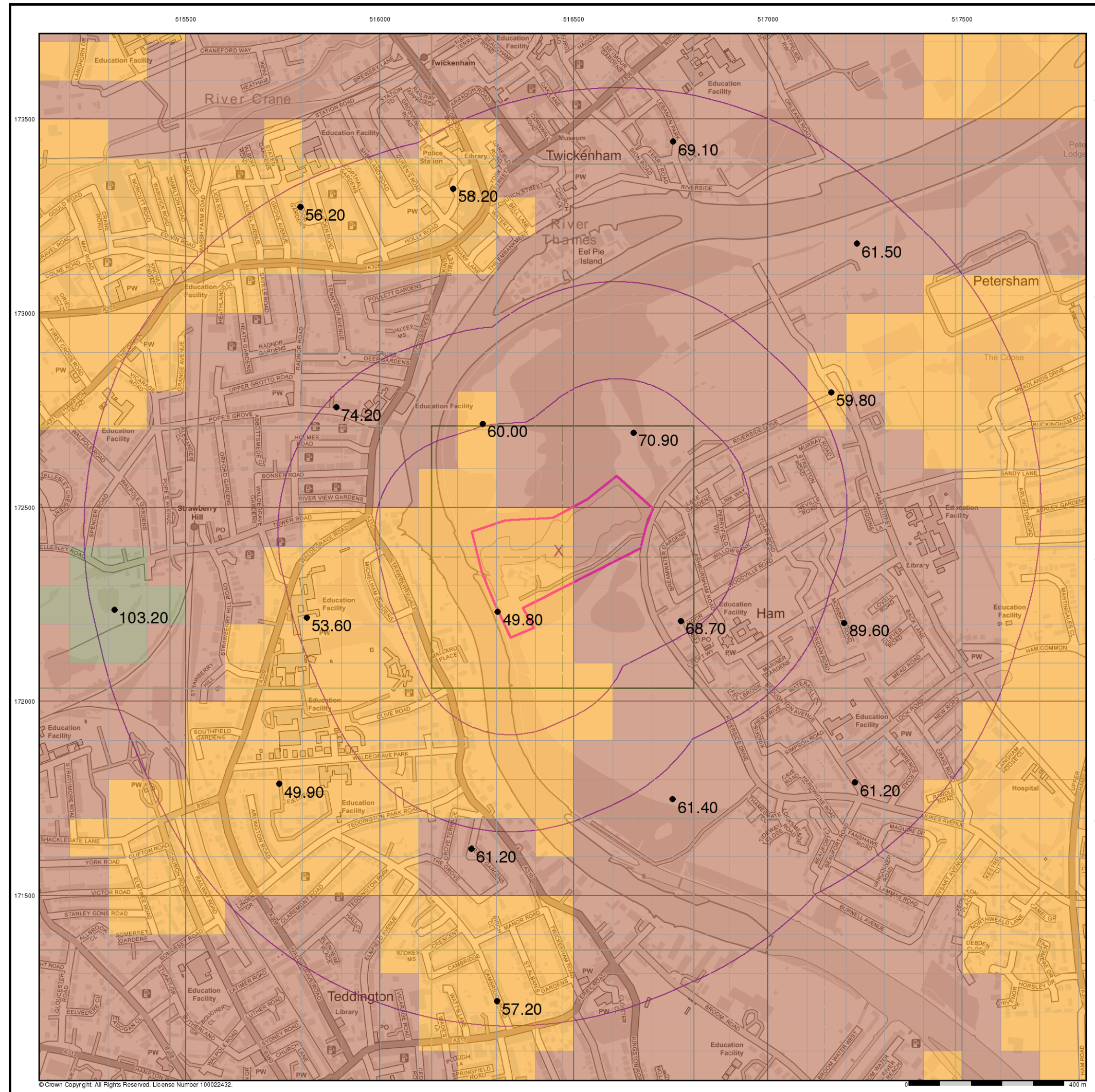
Order Details: 300223772_1_1
 Customer Ref: 20295
 National Grid Reference: 516460, 172390
 Slice: A
 Site Area (Ha): 8.93
 Search Buffer (m): 1000

Site Details

Thames Young Mariners O E C, Ham Fields, RICHMOND, TW10 7RX



Tel: 0844 844 9952
 Fax: 0844 844 9951
 Web: www.envirocheck.co.uk



© Crown Copyright. All Rights Reserved. License Number 100022432. 0 400m



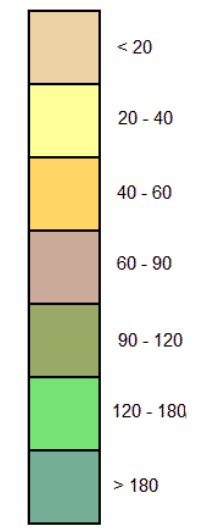
General

- Specified Site
- Specified Buffer(s)
- x Bearing Reference Point

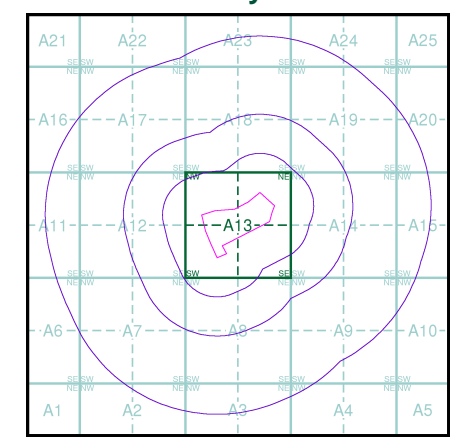
Urban Soil Chemistry Chromium

● BGS Urban Soil Chemistry Measured Concentration Values (mg/kg)

Chromium Concentrations mg/kg



Urban Soil Chemistry Chromium - Slice A



Order Details

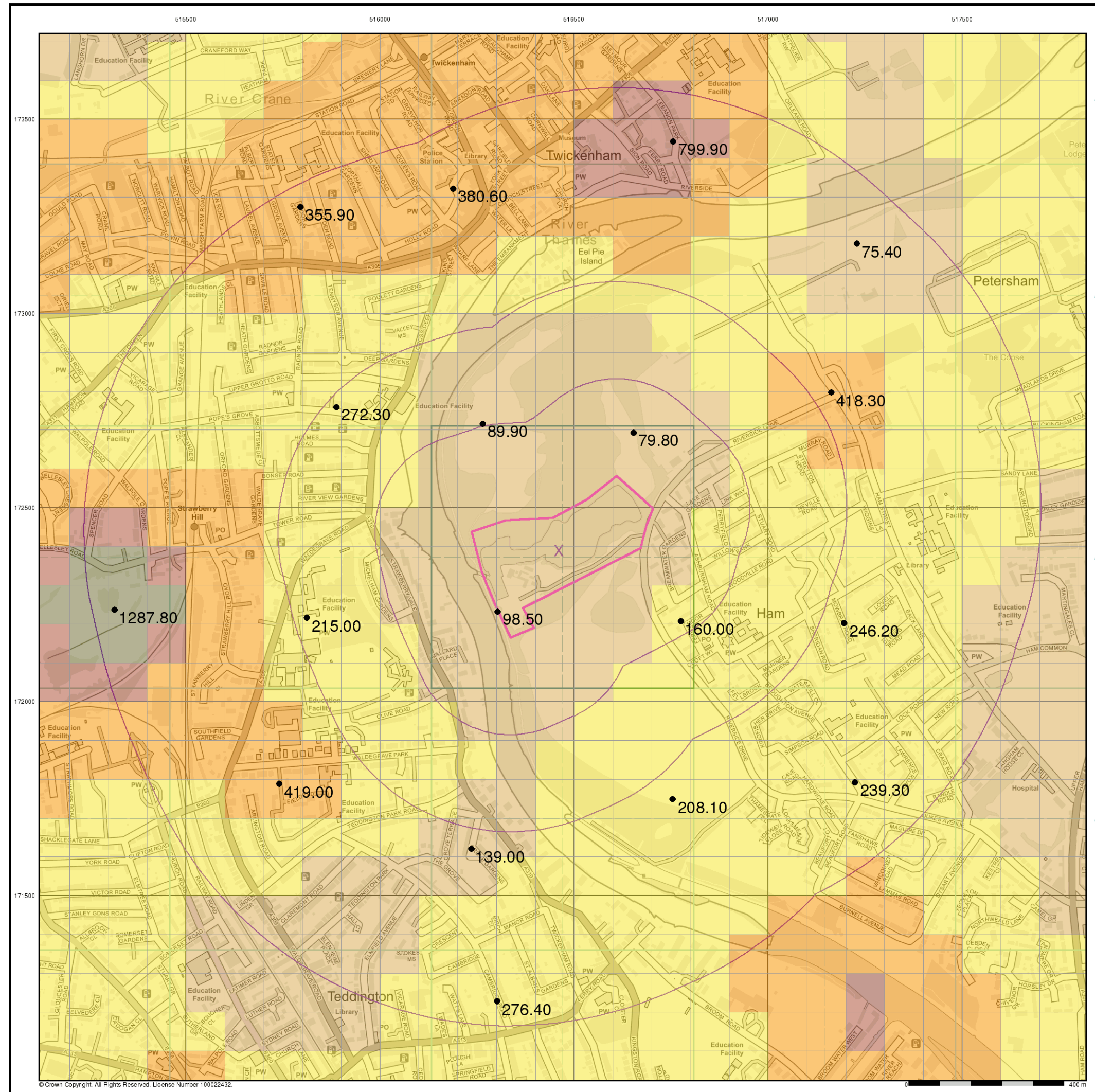
Order Details: 300223772_1_1
 Customer Ref: 20295
 National Grid Reference: 516460, 172390
 Slice: A
 Site Area (Ha): 8.93
 Search Buffer (m): 1000

Site Details

Thames Young Mariners O E C, Ham Fields, RICHMOND, TW10 7RX



Tel: 0844 844 9952
 Fax: 0844 844 9951
 Web: www.envirocheck.co.uk



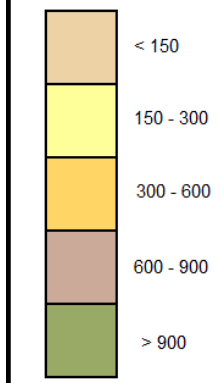
General

- Specified Site
- Specified Buffer(s)
- Bearing Reference Point

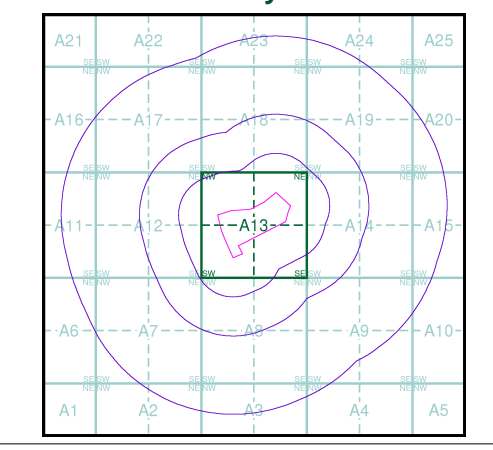
Urban Soil Chemistry Lead

● BGS Urban Soil Chemistry Measured Concentration Values (mg/kg)

Lead Concentrations mg/kg



Urban Soil Chemistry Lead - Slice A



Order Details

Order Details: 300223772_1_1
 Customer Ref: 20295
 National Grid Reference: 516460, 172390
 Slice: A
 Site Area (Ha): 8.93
 Search Buffer (m): 1000

Site Details

Thames Young Mariners O E C, Ham Fields, RICHMOND, TW10 7RX