



Fig 22 Plan showing existing buildings, proposed buildings and buildings to be demolished (ADP, job no 001506, dwg no ADP-00-00-DR-A-1005, rev S2 P2, 21-09-2022)



Fig 23 Proposed masterplan (ADP, job no 001506, dwg no ADP-00-00-DR-A-1000, rev S2 P7, 21-09-2022)



Fig 24 Foundation Strategy (AKS Ward, dwg no L221004-AKS-ZZ-XX-DR-S-00010, rev P01, date 05-09-2022)

# Appendix

**Site Details:**

65, KNELLER ROAD,  
TWICKENHAM, TW2 7DN

**Client Ref:** 21-H072  
**Report Ref:** GS-7969997  
**Grid Ref:** 514699, 174201

**Map Name:** County Series

**Map date:** 1865

**Scale:** 1:2,500

**Printed at:** 1:2,500



Surveyed 1865  
Revised 1865  
Edition N/A  
Copyright N/A  
Levelled N/A

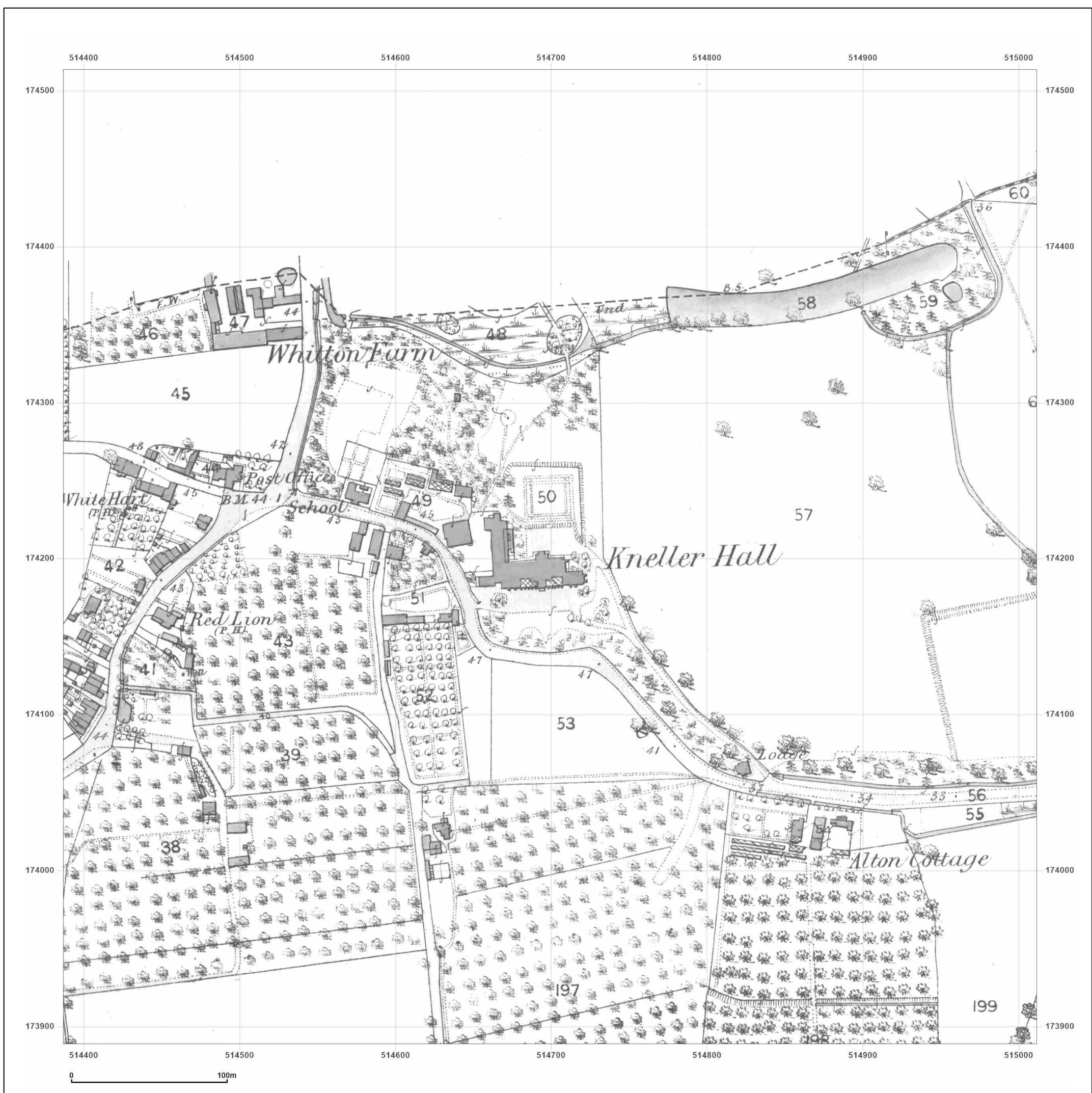


Produced by  
Groundsure Insights  
T: 08444 159000  
E: [info@groundsure.com](mailto:info@groundsure.com)  
W: [www.groundsure.com](http://www.groundsure.com)

© Crown copyright and database rights 2018 Ordnance Survey 100035207

Production date: 21 June 2021

Map legend available at:  
[www.groundsure.com/sites/default/files/groundsure\\_legend.pdf](http://www.groundsure.com/sites/default/files/groundsure_legend.pdf)



**Site Details:**

65, KNELLER ROAD,  
TWICKENHAM, TW2 7DN

**Client Ref:** 21-H072  
**Report Ref:** GS-7969997  
**Grid Ref:** 514699, 174201

**Map Name:** County Series

**Map date:** 1865

**Scale:** 1:2,500

**Printed at:** 1:2,500



Surveyed 1865  
Revised 1865  
Edition N/A  
Copyright N/A  
Levelled N/A

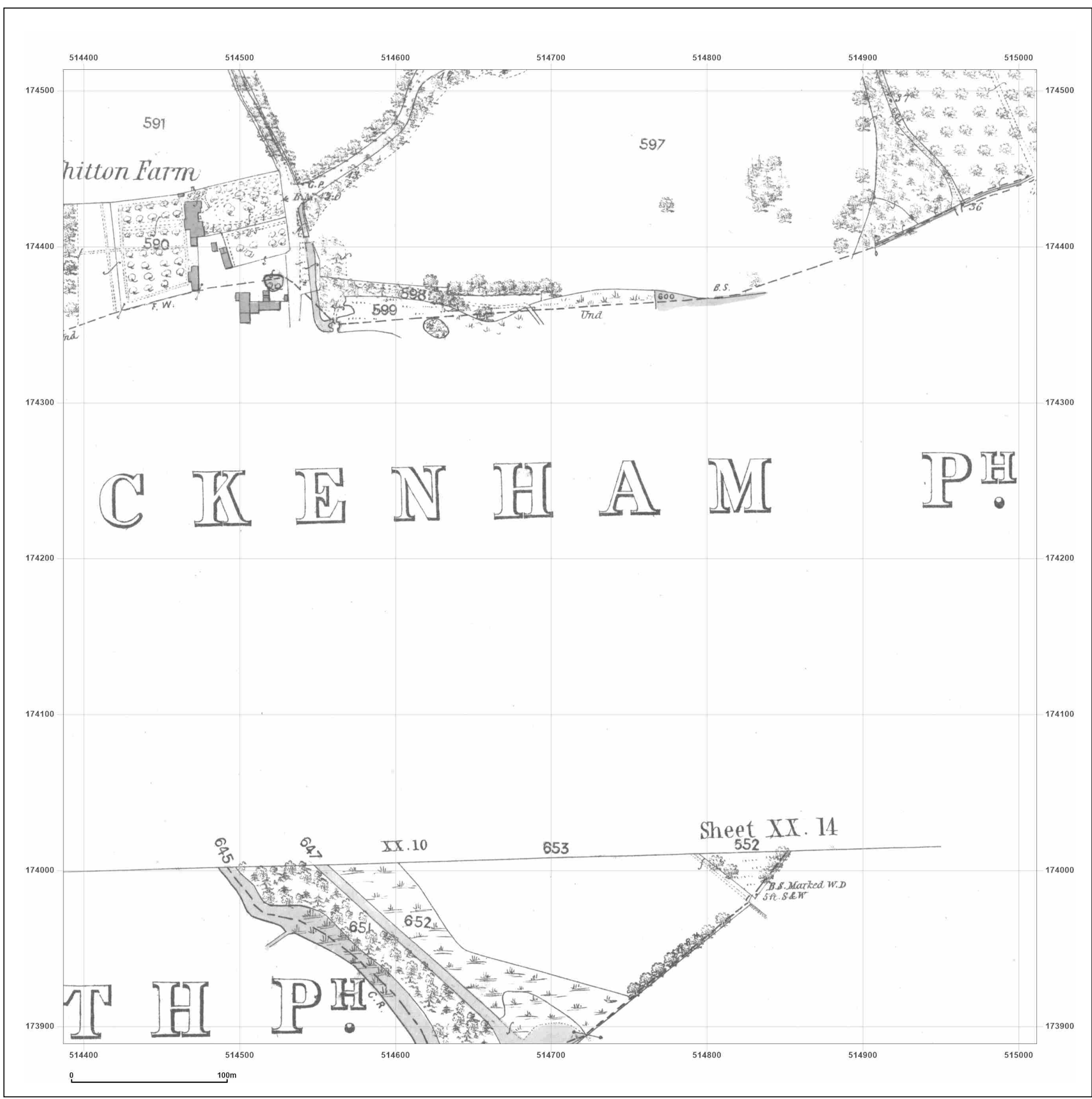


Produced by  
Groundsure Insights  
T: 08444 159000  
E: [info@groundsure.com](mailto:info@groundsure.com)  
W: [www.groundsure.com](http://www.groundsure.com)

© Crown copyright and database rights 2018 Ordnance Survey 100035207

Production date: 21 June 2021

Map legend available at:  
[www.groundsure.com/sites/default/files/groundsure\\_legend.pdf](http://www.groundsure.com/sites/default/files/groundsure_legend.pdf)



**Site Details:**

65, KNELLER ROAD,  
TWICKENHAM, TW2 7DN

**Client Ref:** 21-H072  
**Report Ref:** GS-7969997  
**Grid Ref:** 514699, 174201

**Map Name:** County Series

**Map date:** 1896

**Scale:** 1:2,500

**Printed at:** 1:2,500



Surveyed 1896  
Revised 1896  
Edition N/A  
Copyright N/A  
Levelled N/A

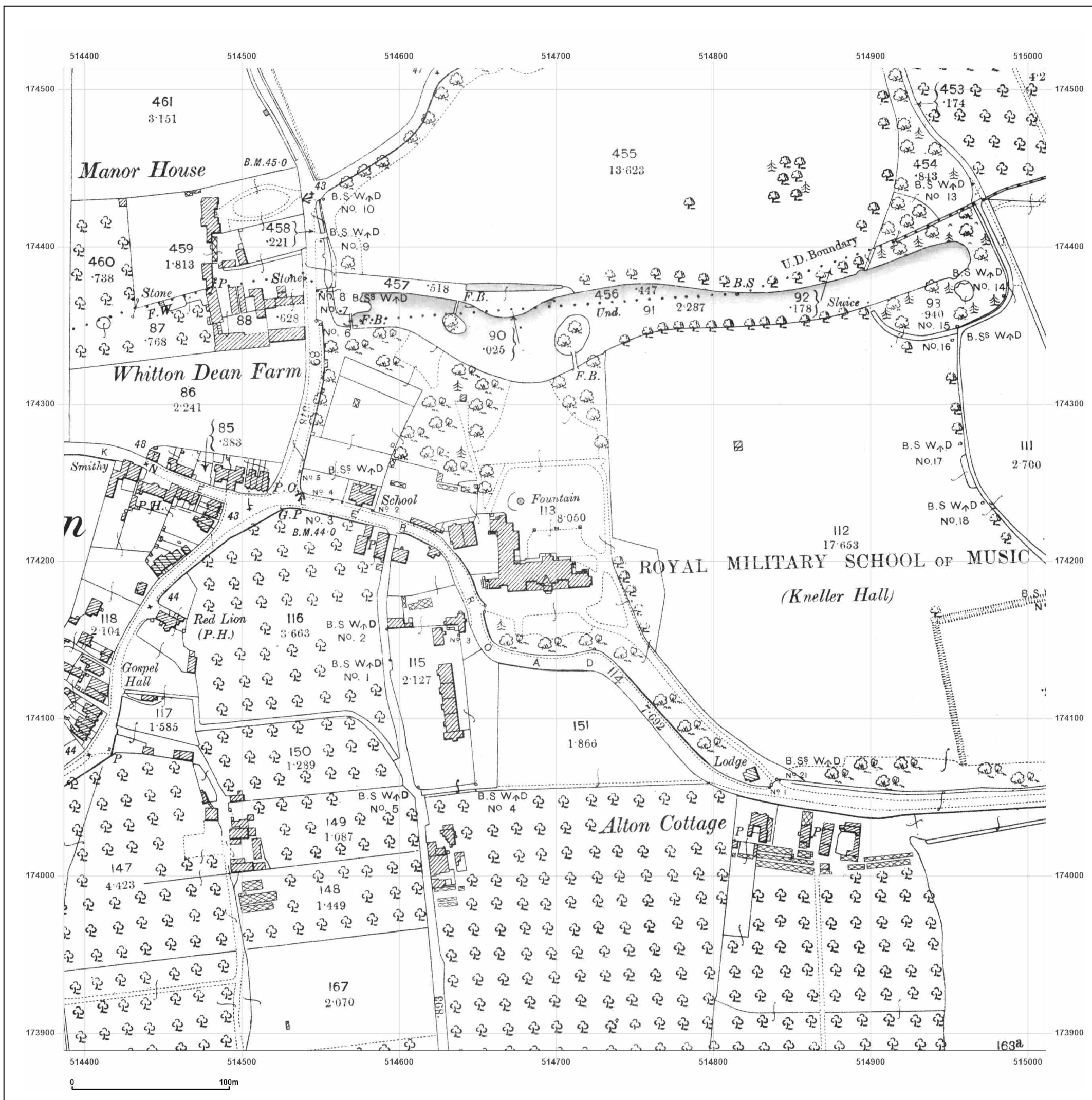


Produced by  
Groundsure Insights  
T: 08444 159000  
E: [info@groundsure.com](mailto:info@groundsure.com)  
W: [www.groundsure.com](http://www.groundsure.com)

© Crown copyright and database rights 2018 Ordnance Survey 100035207

Production date: 21 June 2021

Map legend available at:  
[www.groundsure.com/sites/default/files/groundsure\\_legend.pdf](http://www.groundsure.com/sites/default/files/groundsure_legend.pdf)



**Site Details:**

65, KNELLER ROAD,  
TWICKENHAM, TW2 7DN

**Client Ref:** 21-H072  
**Report Ref:** GS-7969997  
**Grid Ref:** 514699, 174201

**Map Name:** County Series

**Map date:** 1915

**Scale:** 1:2,500

**Printed at:** 1:2,500



Surveyed 1915  
Revised 1915  
Edition N/A  
Copyright N/A  
Levelled N/A

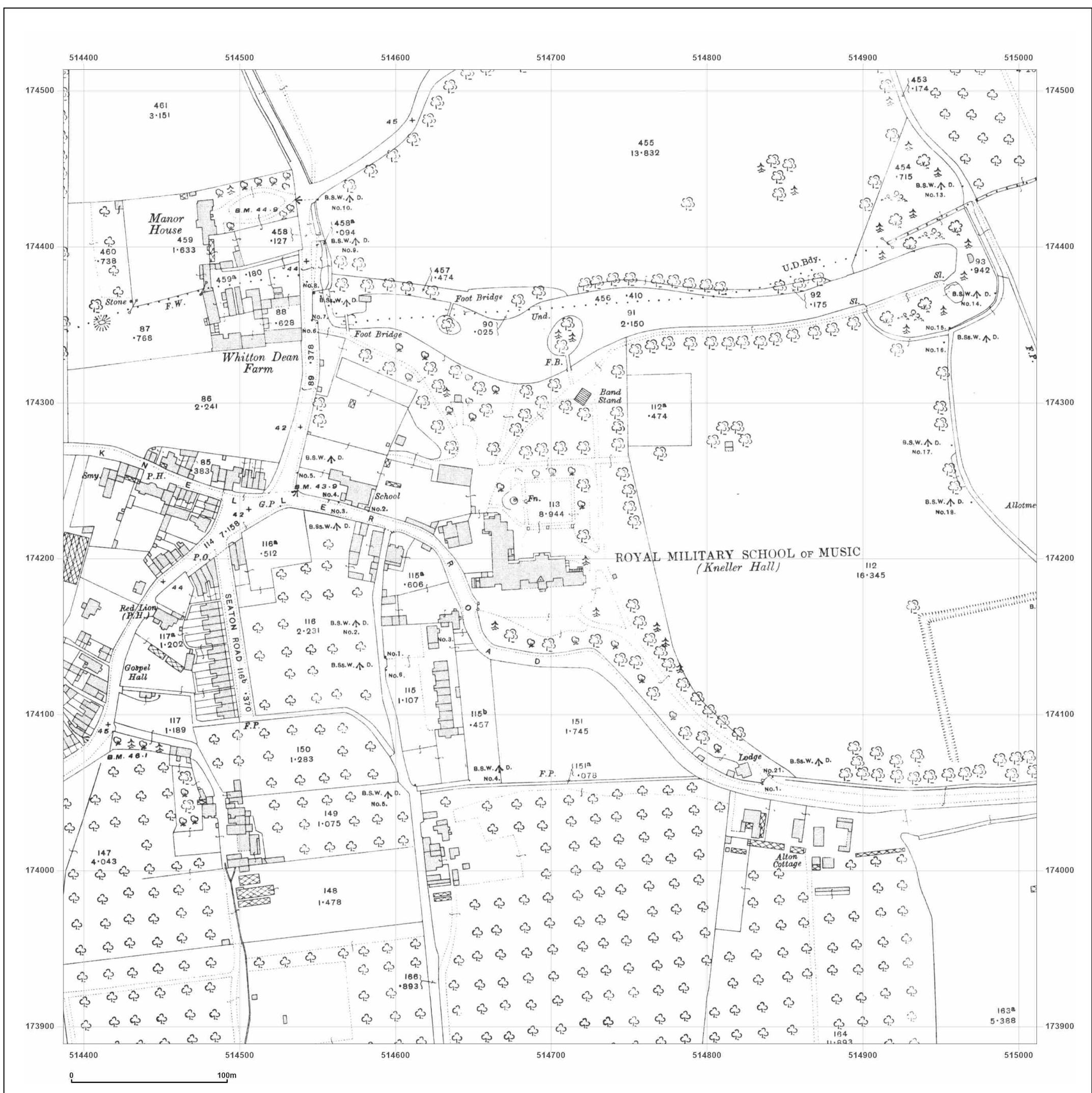


Produced by  
Groundsure Insights  
T: 08444 159000  
E: [info@groundsure.com](mailto:info@groundsure.com)  
W: [www.groundsure.com](http://www.groundsure.com)

© Crown copyright and database rights 2018 Ordnance Survey 100035207

Production date: 21 June 2021

Map legend available at:  
[www.groundsure.com/sites/default/files/groundsure\\_legend.pdf](http://www.groundsure.com/sites/default/files/groundsure_legend.pdf)





**Site Details:**

65, KNELLER ROAD,  
TWICKENHAM, TW2 7DN

**Client Ref:** 21-H072  
**Report Ref:** GS-7969997  
**Grid Ref:** 514699, 174201

**Map Name:** County Series

**Map date:** 1934

**Scale:** 1:2,500

**Printed at:** 1:2,500



Surveyed 1934  
Revised 1934  
Edition N/A  
Copyright N/A  
Levelled N/A



Produced by  
Groundsure Insights  
T: 08444 159000  
E: [info@groundsure.com](mailto:info@groundsure.com)  
W: [www.groundsure.com](http://www.groundsure.com)

© Crown copyright and database rights 2018 Ordnance Survey 100035207

Production date: 21 June 2021

Map legend available at:  
[www.groundsure.com/sites/default/files/groundsure\\_legend.pdf](http://www.groundsure.com/sites/default/files/groundsure_legend.pdf)



**Site Details:**

65, KNELLER ROAD,  
TWICKENHAM, TW2 7DN

Client Ref: 21-H072  
Report Ref: GS-7969997  
Grid Ref: 514699, 174201

Map Name: County Series

Map date: 1935

Scale: 1:2,500

Printed at: 1:2,500



Surveyed 1935  
Revised 1935  
Edition N/A  
Copyright N/A  
Levelled N/A



Produced by  
Groundsure Insights  
T: 08444 159000  
E: [info@groundsure.com](mailto:info@groundsure.com)  
W: [www.groundsure.com](http://www.groundsure.com)

© Crown copyright and database rights 2018 Ordnance Survey 100035207

Production date: 21 June 2021

Map legend available at:  
[www.groundsure.com/sites/default/files/groundsure\\_legend.pdf](http://www.groundsure.com/sites/default/files/groundsure_legend.pdf)

