







- KEY**
-  Existing Building
 -  MOL Boundary
 -  Site Boundary



PLANNING

REVISION	DATE	DESCRIPTION	ARCHITECT	PARTNER
S2 P 1	19.10.22	PLANNING SUBMISSION		ADP

Building in MOL	Existing Floor Area (GIA m2)	Existing Footprint (m2)	Proposed Floor Area (GIA m2)	Proposed Footprint (m2)
1 - To be demolished	281.304	312.56	(Sports Pavilion) 305.44	(Sports Pavilion) 339.38
2 - To be demolished	78.552	87.28		
3 - To be demolished	19.629	21.81		
4 - To be demolished	62.343	69.27		
5 - To be demolished	20.538	22.62		
6 - To be demolished	8.937	9.93		
7 - To be demolished	47.988	53.32		
8 - To be retained	87.165	96.85	(Building 3 / Energy Centre) 87.17	96.85
9 - To be demolished	172.2519	191.391		
10 - To be demolished	74.97	83.3		
11 - To be demolished	71.01	78.9		
12 - To be retained	39.37	97.99	(Building 2 / Energy Centre) 91.812	102.01
13 - To be demolished	67.61	71.1		
TOTAL	1031.6679	1196.521	484.422	538.24

CHECK ALL DIMENSIONS AND VERIFY ON SITE. REPORT ANY ERRORS OR OMISSIONS



The Fire Station
150 Waterloo Road
London
SE1 8SB
T +44 (0) 20 7089 1720
E london@adp-architecture.com
www.adp-architecture.com

JOB TITLE:
**KNELLER HALL SCHOOL
MASTERPLAN**

DRAWING TITLE:
MOL BUILDINGS

SCALE:	DRAWING SHEET SIZE:
1 : 1000	A1
JOB CODE: 001506	DRAWING NUMBER: ADP-00-00-DR- A-1006
REVISION: S2 P 1	