


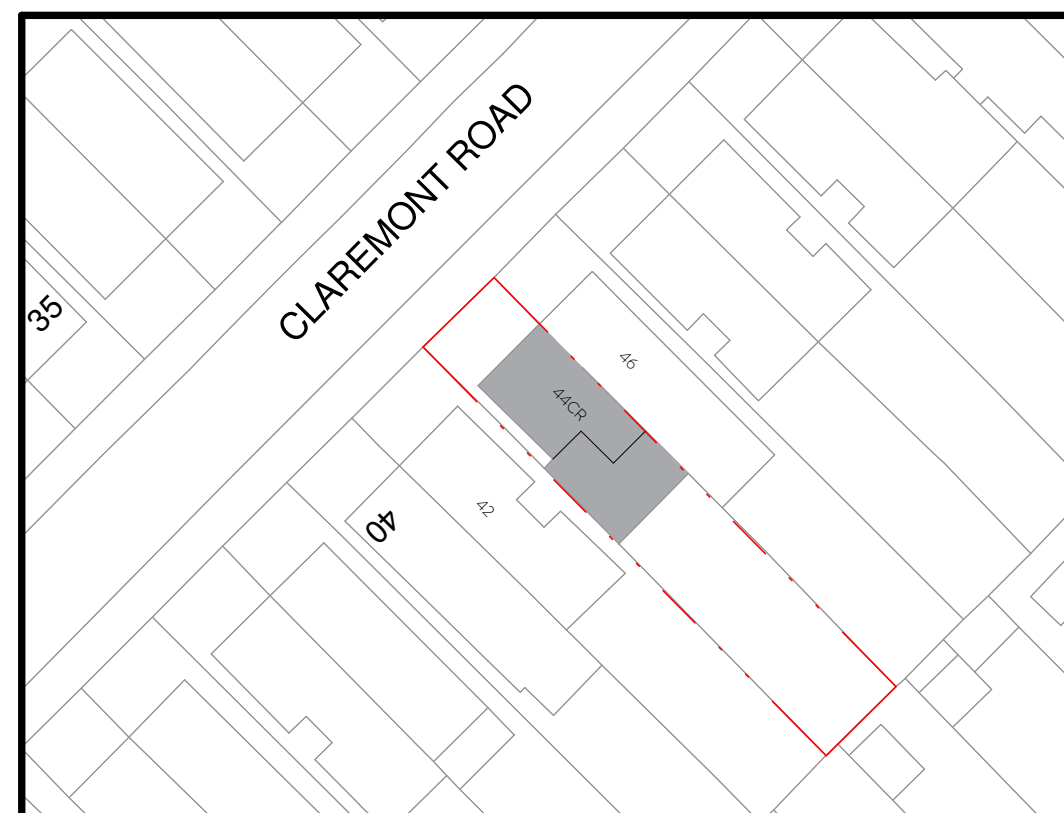
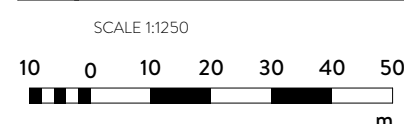
- DISCLAIMER:
1. This drawing is copyright and remains the property of Weston Rengifo Architects Practice
 2. This drawing is protected by copyright and is for use on this specific project site only.
 3. Do not scale from this drawing.
 4. This drawing is to be read in conjunction with all related drawings.
 5. The originator should be notified immediately of any discrepancy.
 6. All dimensions and Setting-out must be confirmed on site, prior to start fabrication and installation.
 7. This drawing is to be read in conjunction with M&E, Fire, Structural, Landscape information, drawings and specifications.
 8. Fire rating as per fire strategy.
 9. All foundations setting out info and all structural information to be taken from structural engineers documents.
 10. Final Fixing detailing and setting out for envelope to be developed by selected subcontractor in compliancy with design intent and planning requirements.

PROPOSED PLANS LEGEND

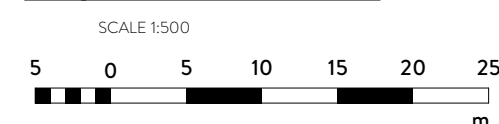
--- Denotes Site Boundary



1 LOCATION-EXISTING



2 SITE-EXISTING



rev	description	date	dr by	ap by
1	Permitted development	25/11/22	LDV	MR

ORIGINAL BY LDV



Client	
LAURA & THOMAS SCHWEGLER	
Project	
44 CLAREMONT ROAD	
Drawing	
EXISTING SITE PLANS	
Drawing number	Scale
WRAP - A - 0100	As indicated @A3
Project number	Issue status
22015	PLANNING

WRAP	A	0100	1
ORIGINATOR	CODE 1	CODE 2	CODE 3
			REV

Legal notice:
This drawing is to be read in conjunction with all related drawings and specifications. Do not scale from this drawing. All dimensions must be checked and verified on site before commencing any work or producing construction/shop drawings. The originator should be notified immediately of any discrepancy. This drawing is copyright and remains the property of Weston Rengifo Architects Practice Limited.

