



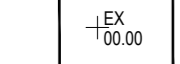
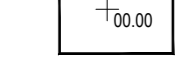





LEGEND

GENERAL

-  Site Ownership Boundary
-  Site Planning Application Boundary
-  Flood Defence Line
-  Minimum 4m Wide Clear Route for Maintenance Vehicle
-  Existing Surface Level
-  Proposed Surface Level
-  Top of Wall Level
-  Finished Floor Level (Internal)
-  Stairs Up

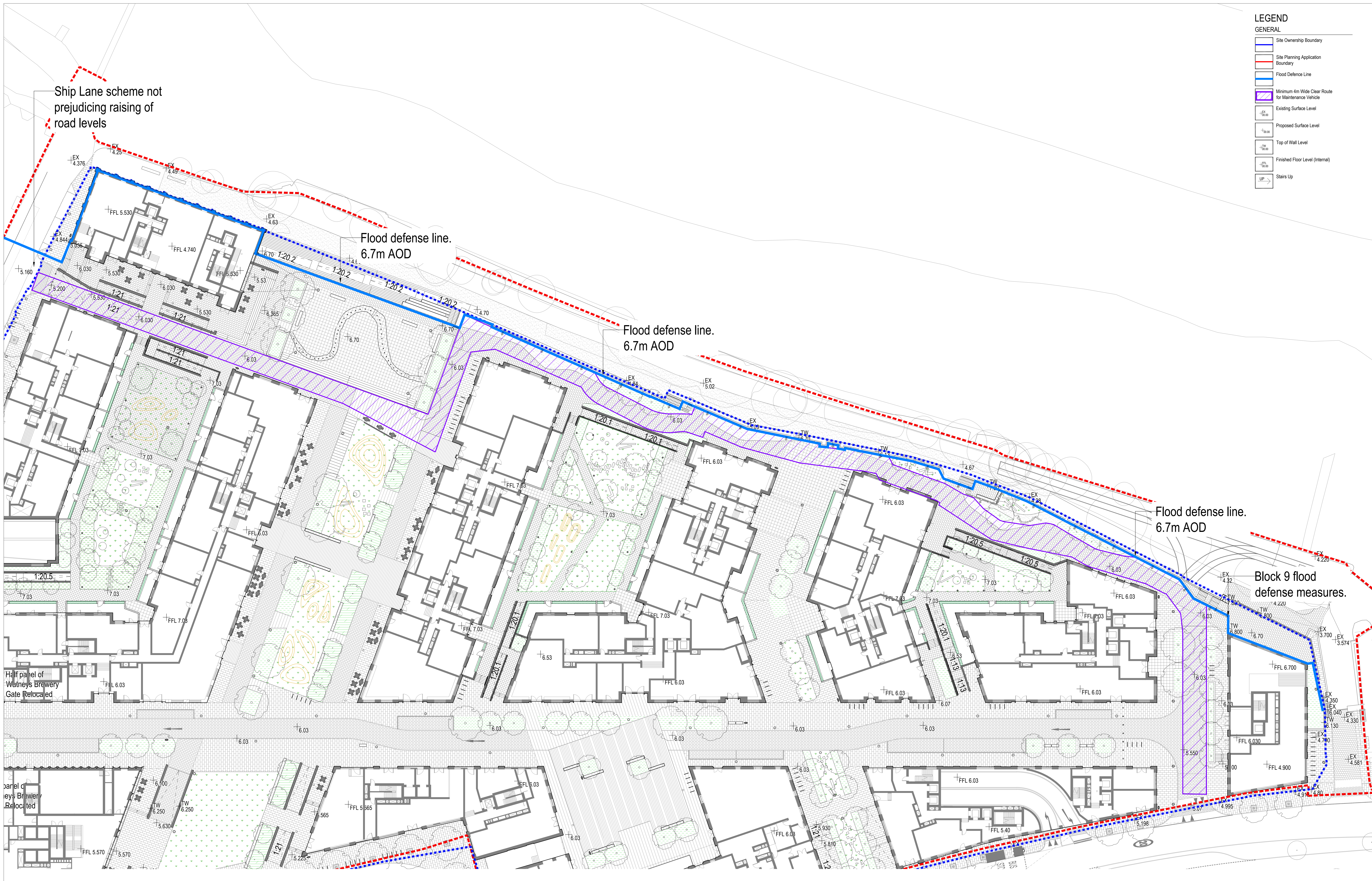
Ship Lane scheme not prejudicing raising of road levels

Flood defense line. 6.7m AOD

Flood defense line. 6.7m AOD

Flood defense line. 6.7m AOD

Block 9 flood defense measures.



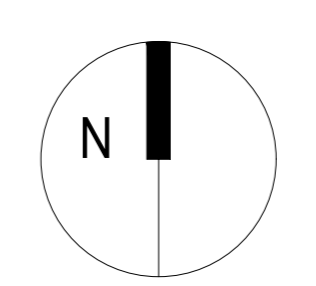
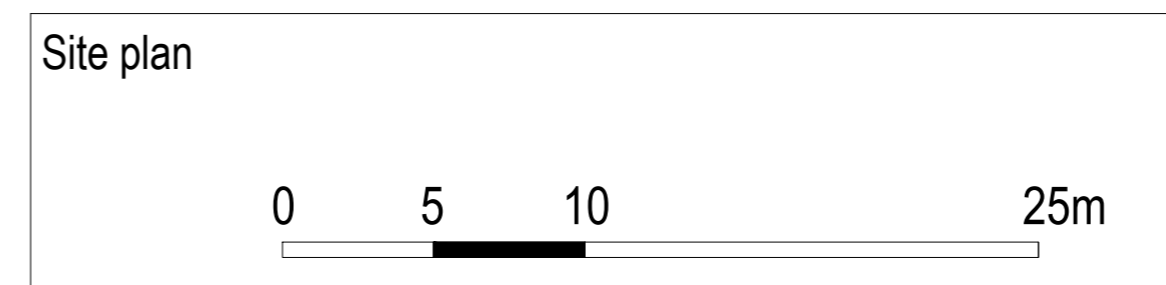
Half panel of Watneys Brewery Gate Relocated

panel of Watneys Brewery Relocated

rev	details	by	date
P00	Issue for Planning Submission	AS	11.03.2022
P01	Issue for Planning Addendum	AG	22.07.2022

Notes

1.0 Do not scale from drawing, use figured dimensions only
 1.1 All dimensions to be checked onsite
 1.2 This drawing to be read in conjunction with all other Gillespies drawings and specifications



Project title
 Stag Brewery Planning

Drawing title
 Development Area 1 Flood Defence Plan

Drawing number P10736-00-004-GIL-0116	Revision
PLANNING	P01
Date 11.03.2022	Scale 1:250 @ AD
Drawn AG	Checked JG

Client
 DARTMOUTH CAPITAL
 Address: House 90, 100, 110, 120, 130, 140, 150, 160, 170, 180, 190, 200, 210, 220, 230, 240, 250, 260, 270, 280, 290, 300, 310, 320, 330, 340, 350, 360, 370, 380, 390, 400, 410, 420, 430, 440, 450, 460, 470, 480, 490, 500, 510, 520, 530, 540, 550, 560, 570, 580, 590, 600, 610, 620, 630, 640, 650, 660, 670, 680, 690, 700, 710, 720, 730, 740, 750, 760, 770, 780, 790, 800, 810, 820, 830, 840, 850, 860, 870, 880, 890, 900, 910, 920, 930, 940, 950, 960, 970, 980, 990

GILLESPIES
 15, John's Square, London, EC1M 4DH
 P 0207 2532929 F 0207 2533900 E design.london@gillespies.co.uk