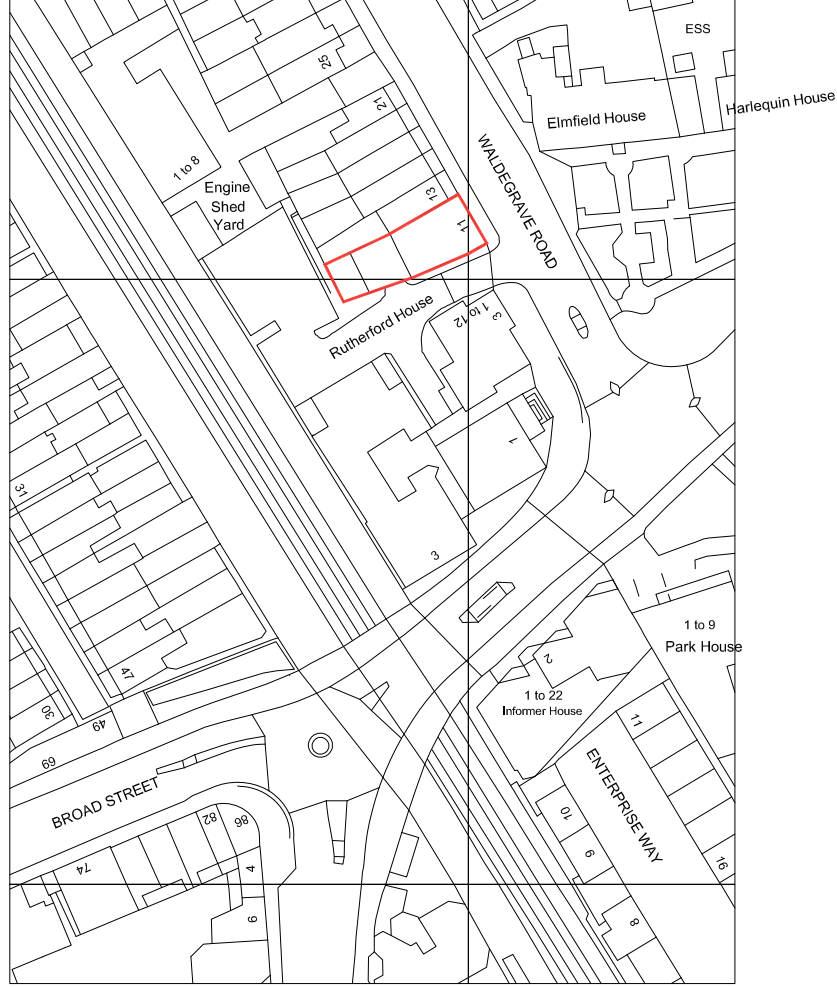
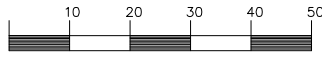


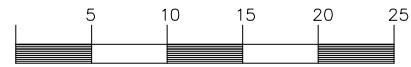
01 LOCATION PLAN
D01 SCALE 1:1250



Ordnance Survey, (c) Crown Copyright 2022. All rights reserved. Licence number 100022432



02 SITE PLAN
D02 SCALE 1:500



| revision | date | notes |
|----------|----------|------------------|
| A | 14.12.22 | BOUNDARY REVISED |