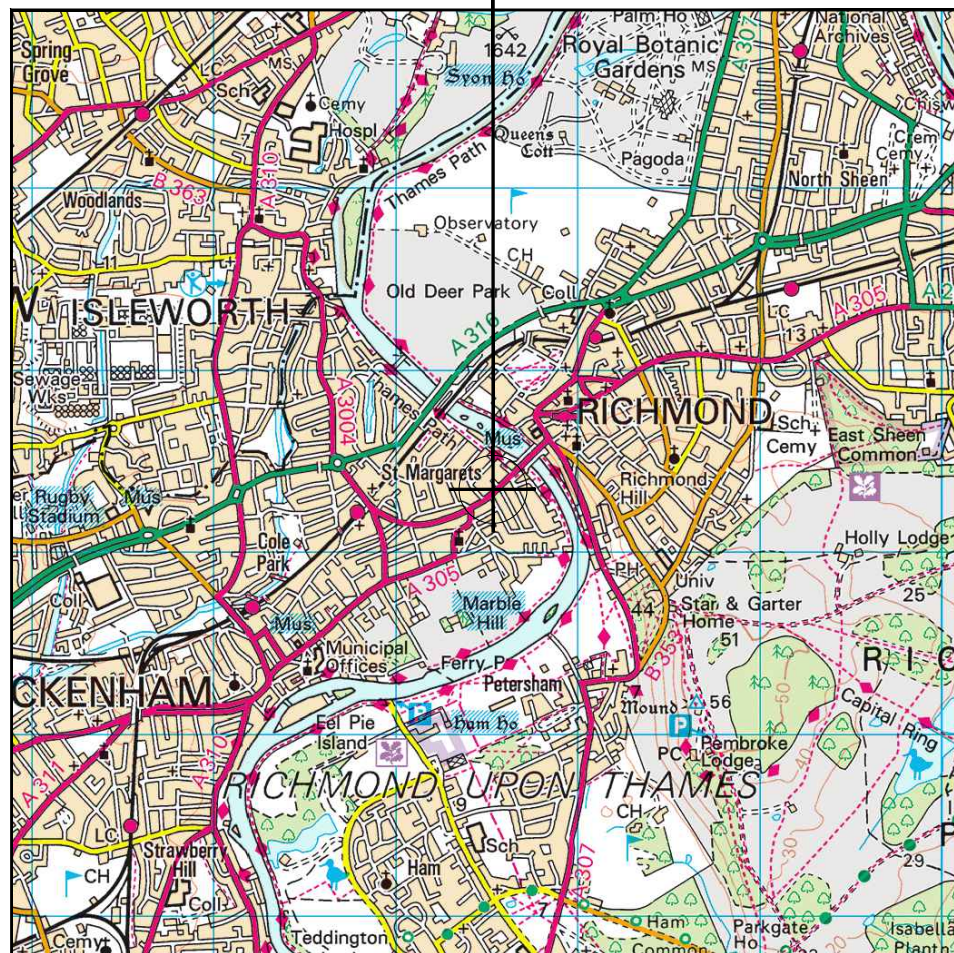
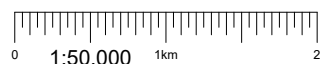


SITE LOCATION



Reproduced by permission of Ordnance Survey on behalf of the Controller of Her Majesty's Stationery Office  
All rights reserved. © Crown Copyright licence no. 100022432

SITE AREA PLAN

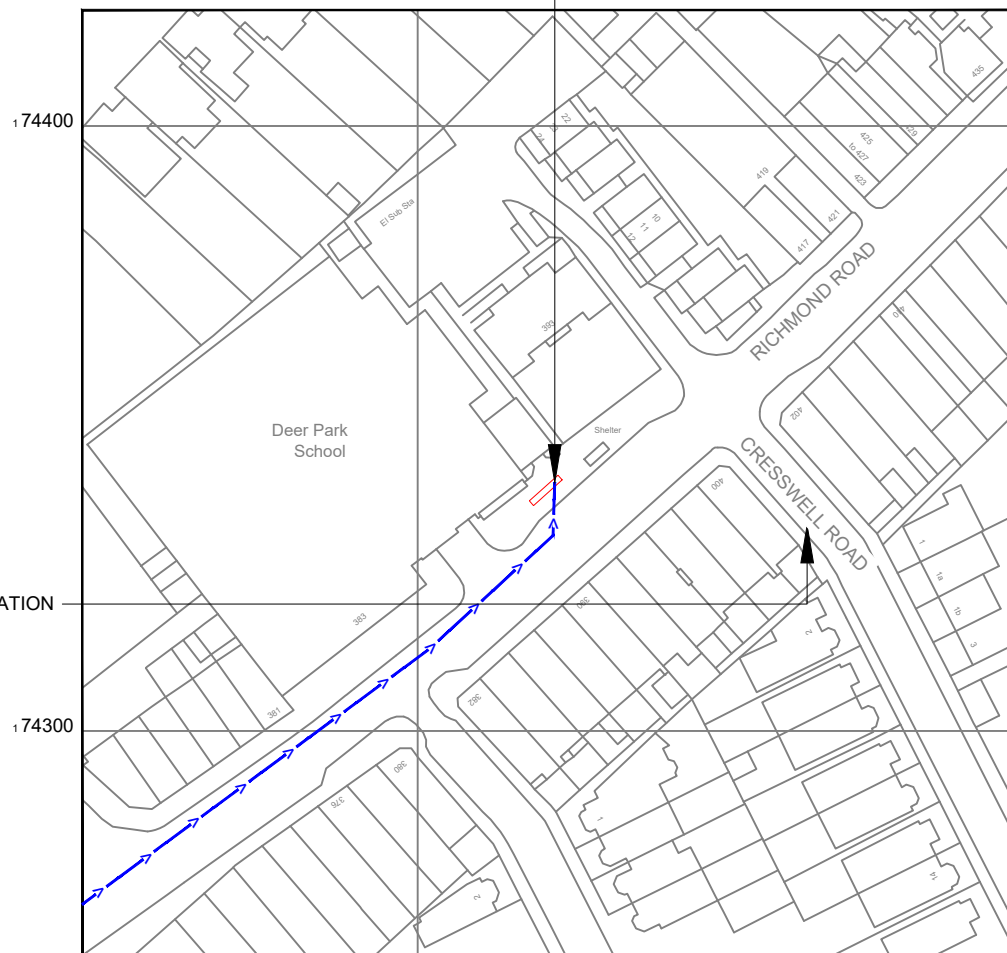


SITE PHOTOGRAPH



17500

SITE LOCATION



17400


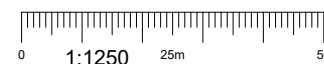
PARKING LOCATION

17300

NGR E: 517526 N: 174342

Reproduced by permission of Ordnance Survey on behalf of the Controller of Her Majesty's Stationery Office  
All rights reserved. © Crown Copyright licence no. 100022432

SITE LOCATION PLAN



GOOGLE MAPS QR CODE

GOOGLE MAPS - <https://goo.gl/maps/b1tSMstvuA169XcA8>

STREETVIEW - <https://goo.gl/maps/QjsMT7aek9peJTbMA>

NOTES:

- ALL DIMENSIONS IN MM UNLESS OTHERWISE NOTED.

Access Route To Site:

Directions To Site: - Head north-east on M3, Continue onto A316, At Hospital Bridge Roundabout, take the 2nd exit onto Chertsey Rd/A316, At Whitton Rd Roundabout, take the 2nd exit and stay on Chertsey Rd/A316, At London Rd Roundabout, take the 2nd exit and stay on Chertsey Rd/A316, At St Margarets Roundabout, take the 3rd exit onto St. Margarets Rd/A3004, Continue onto Richmond Rd/A305, Destination will be on the left

REV	MODIFICATION	BY	CH	DATE
B	Address Amended	AK	GBC	09.12.22
A	Issued for Planning	JMS	RWB	04.12.22

**CK Hutchison Networks (UK) Limited**

450 Longwater Avenue,  
Green Park,  
Reading,  
RG30 3UR

Design Consultant & Principal Contractor:



Great British Communications  
Lapping House, Block 3 Forward Point,  
Ton House Lane, Widnes, Cheshire, WAB 0SL  
t. 44 (0)151 420 4128  
[www.gbcservices.co.uk](http://www.gbcservices.co.uk)

Site Name: **RICHMOND ROAD**

3UK Nominal ID: **RUT26275**

Address: **RICHMOND ROAD  
ST MARGARETS  
RICHMOND  
TW1 2DY**

Title: **002 SITE LOCATION PLAN**

Project: **UNILATERAL SW**

Purpose of Issue: **PLANNING**

MBNL/TM/H3G Cell ID:  
**RUT149/89676/TW1062**

Drawing No: **RUT26275\_RUT149\_89676\_TW1062\_GA\_REV B**

Issue: **B**

100mm  
50mm  
10mm