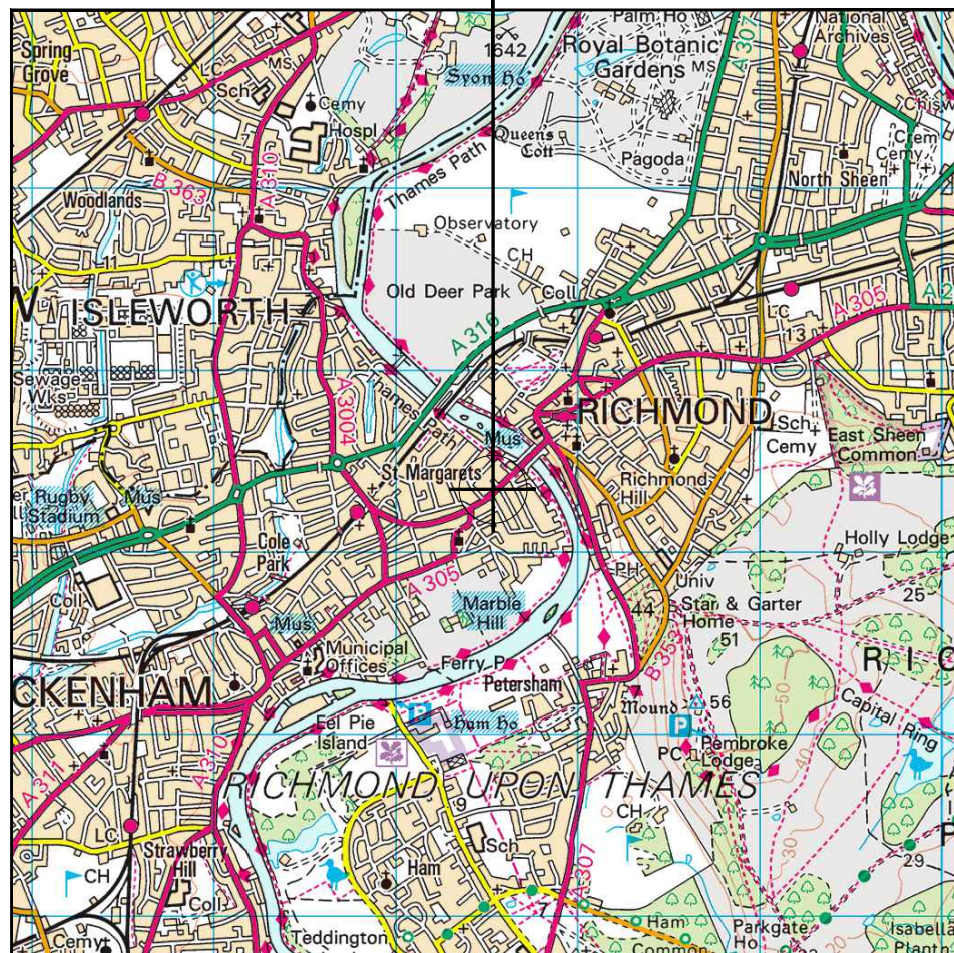
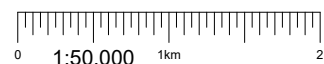


SITE LOCATION



Reproduced by permission of Ordnance Survey on behalf of the Controller of Her Majesty's Stationery Office
All rights reserved. © Crown Copyright licence no. 100022432

SITE AREA PLAN

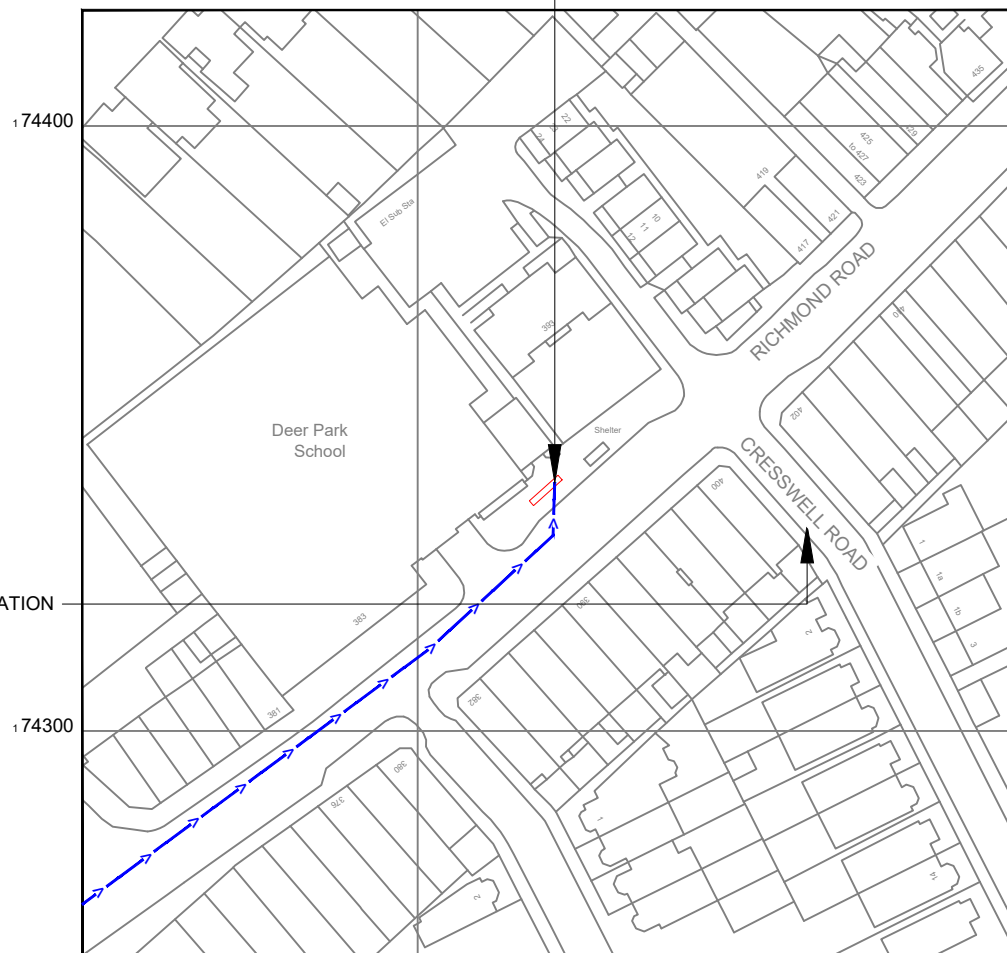


SITE PHOTOGRAPH



17500


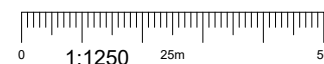
SITE LOCATION



Reproduced by permission of Ordnance Survey on behalf of the Controller of Her Majesty's Stationery Office
All rights reserved. © Crown Copyright licence no. 100022432

NGR E: 517526 N: 174342

SITE LOCATION PLAN



GOOGLE MAPS QR CODE

GOOGLE MAPS - <https://goo.gl/maps/b1tSMstvuA169XcA8>

STREETVIEW - <https://goo.gl/maps/QjsMT7aek9peJTbMA>

NOTES:

- ALL DIMENSIONS IN MM UNLESS OTHERWISE NOTED.

Access Route To Site:

Directions To Site: - Head north-east on M3, Continue onto A316, At Hospital Bridge Roundabout, take the 2nd exit onto Chertsey Rd/A316, At Whitton Rd Roundabout, take the 2nd exit and stay on Chertsey Rd/A316, At London Rd Roundabout, take the 2nd exit and stay on Chertsey Rd/A316, At St Margarets Roundabout, take the 3rd exit onto St. Margarets Rd/A3004, Continue onto Richmond Rd/A305, Destination will be on the left

| REV | MODIFICATION | BY | CH | DATE |
|-----|---------------------|-----|-----|----------|
| B | Address Amended | AK | GBC | 09.12.22 |
| A | Issued for Planning | JMS | RWB | 04.12.22 |

CK Hutchison Networks (UK) Limited

450 Longwater Avenue,
Green Park,
Reading,
RG30 3UR

Design Consultant & Principal Contractor:



Great British Communications
Lapping House, Block 3 Forward Point,
Ton House Lane, Widnes, Cheshire, WAB 0SL
t. 44 (0)151 420 4128
www.gbcservices.co.uk

Site Name: **RICHMOND ROAD**

3UK Nominal ID: **RUT26275**

Address:
**RICHMOND ROAD
ST MARGARETS
RICHMOND
TW1 2DY**

Title: **002 SITE LOCATION PLAN**

Project: **UNILATERAL SW**

Purpose of Issue: **PLANNING**

MBNL/TM/H3G Cell ID:
RUT149/89676/TW1062

Drawing No: **RUT26275_RUT149_89676_TW1062_GA_REV B**

Issue: **B**

100mm
50mm
10mm