



Notes:

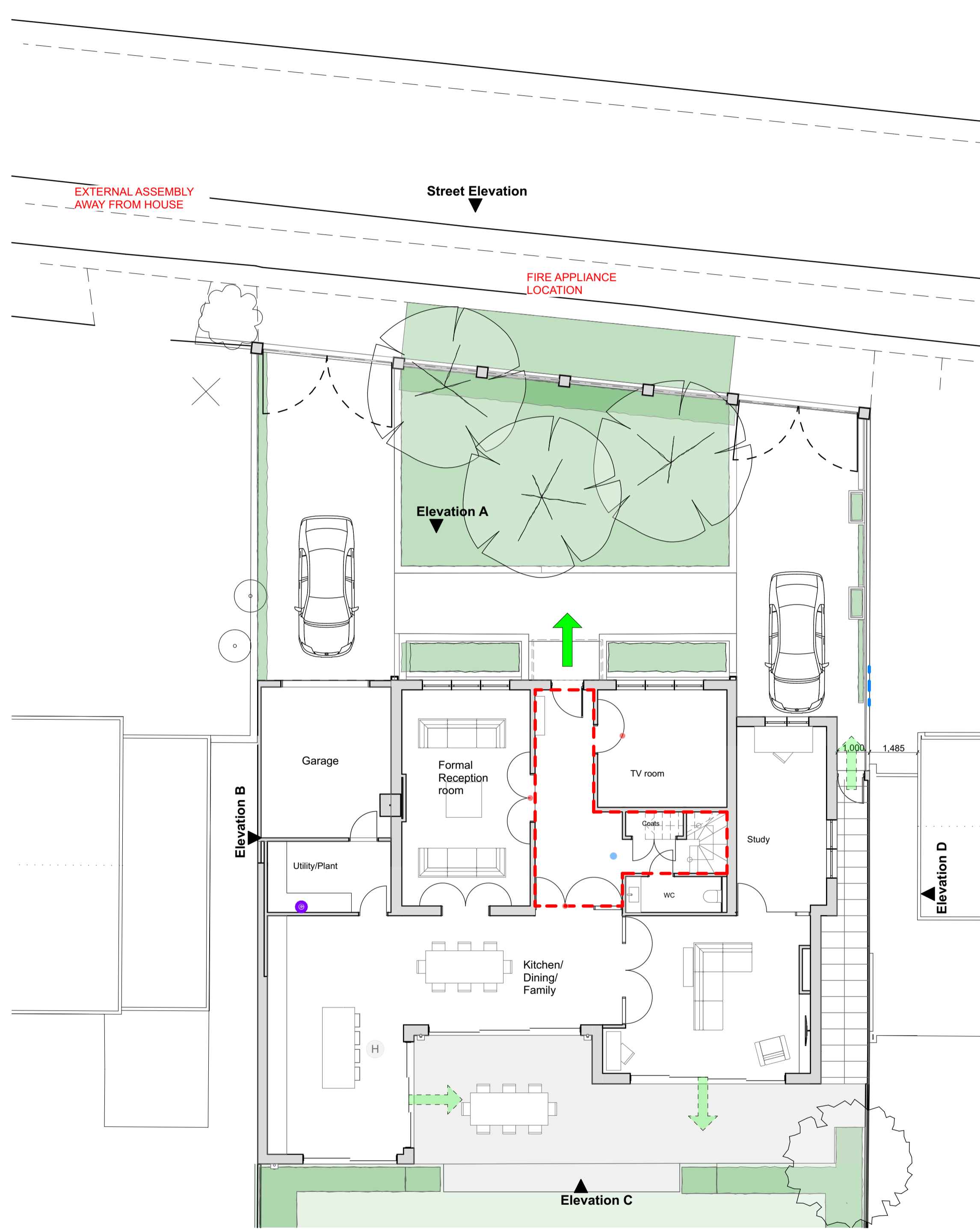
This document and its design content is copyright ©. It shall be read in conjunction with all other associated project information including models, specifications, schedules and related consultants documents. Do not scale from documents. All dimensions to be checked on site. Immediately report any discrepancies, errors or omissions on this document to Shape London Architects.

Do not scale from this drawing.

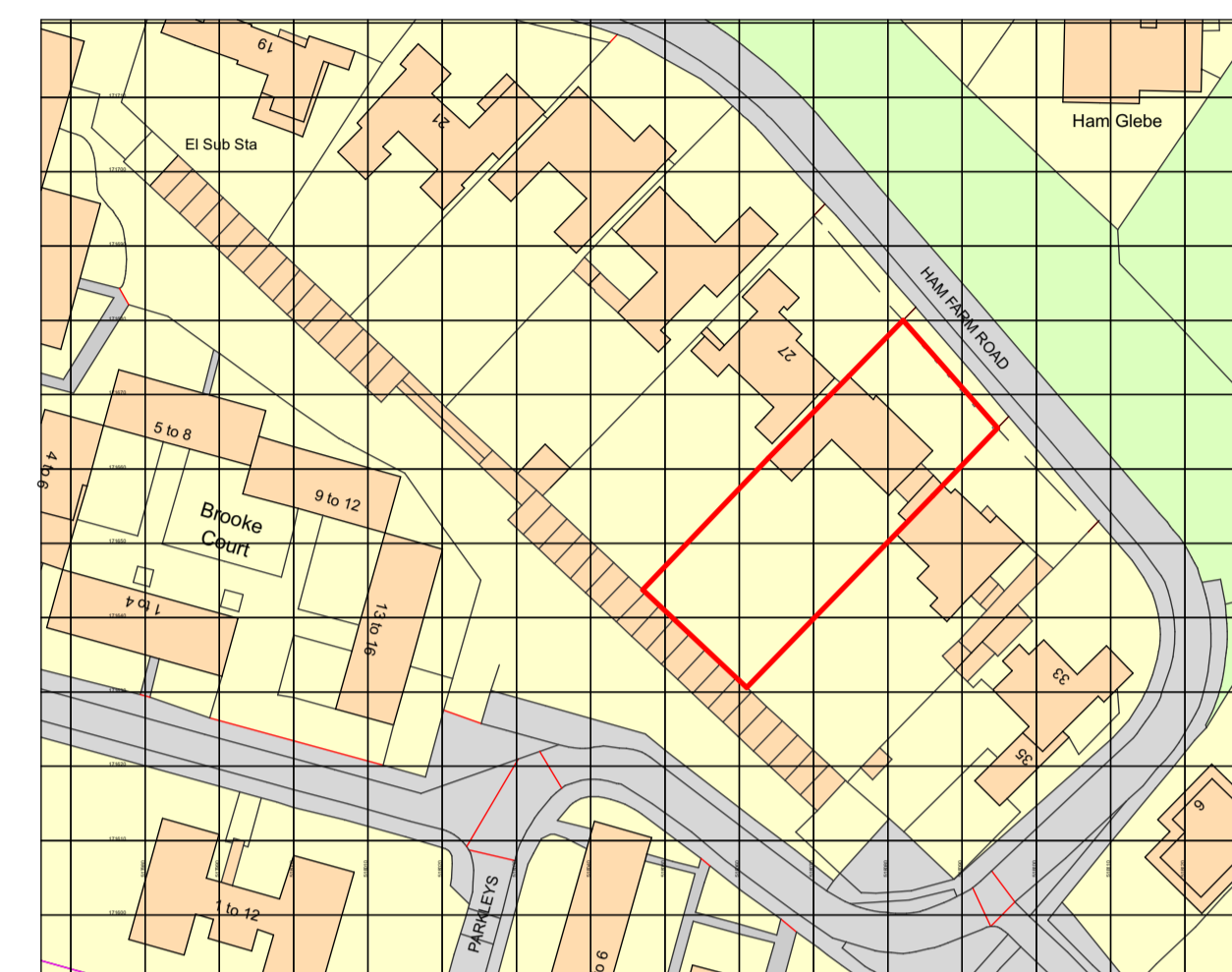
All dimensions to be checked on site.

All areas are approximate.

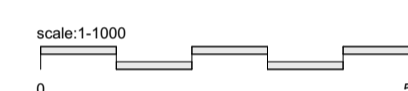
N



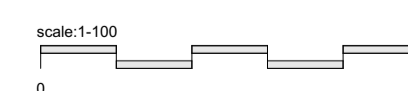
APPROVED + UNDER CONSTRUCTION SITE PLAN WITH PROPOSED BOUNDARY WALL



Ordnance Survey, (c) Crown Copyright 2021. All rights reserved. Licence number 100022432



PROPOSED STREET ELEVATION



- 30 Min fire rated construction
- Escape Window
- Smoke Detector
- FD30
- H Heat Detector in Kitchen Locations
- C Carbon Monoxide Detector in Boiler Area
- Final Escape
- Secondary Means of Escape

rev:	status:	date:	description:	by:	chk:



2 Foxton Mews
Richmond
TW10 6BS
T: +44 (0)20 8226 4885
E: info@shape-london.co.uk

client

project
29 Ham Farm Road
Richmond
TW10 5NA

drawing title
Proposed boundary inc. fire strategy

scale: 1:100, 1:1000
status: S2
description: PLANNING
dwn by: JI
chk by: JI

project:	origin:	zone:	level:	type:	role:	dwg no:	rev:
0162	SLA	XX	ZZ	DR	<A>	4000	