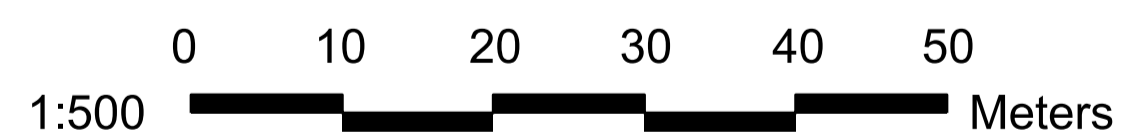





00 Location Plan

1:500



01 Existing Site Block Plan

1:200



Produced on 16 January 2023 from the Ordnance Survey National Geographic Database and incorporating surveyed revision available at this date.
 This map shows the area bounded by 515579 171152,515721 171152,515721 171294,515579 171294,515579 171152
 Crown copyright and database rights 2023 OS 100054135. Supplied by copla ltd trading as UKPlanningMaps.com a licensed Ordnance Survey partner (OS 100054135).
 Data licence expires 16 January 2024. Unique plan reference: v2c/7895695/1208949

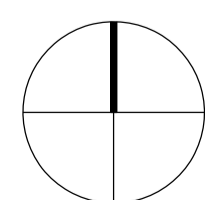
Disclaimer
 Studio Elephant Architects takes no responsibility for any dimensions that are obtained by scaling this drawing. If no dimension is given, it is deemed to be the responsibility of the contractor to ascertain the dimension from site measurement before any fabrication takes place.
 All copyright for information included on this drawing remains with Studio Elephant Architects.

STUDIO. ELEPHANT
 ARCHITECTS

studioelephant.co

REV	Date	Reason For Issue	Chk	REV	Date	Reason For Issue	Chk
P1	23/01/2023	For Planning	GG				
For Planning							
DRAWING STATUS							

Orientation



Keyplan



Client

Mrs A Hainsworth & Mr A O'Donnell
 62 Church Road,
 Teddington
 London
 TW11 8EY

Project

62 Church Road

Drawing Title

Site & Location Plan

Date
23.01.23

Scale at A1
Varies

Rev No.
P1

Drawing No.
P0210