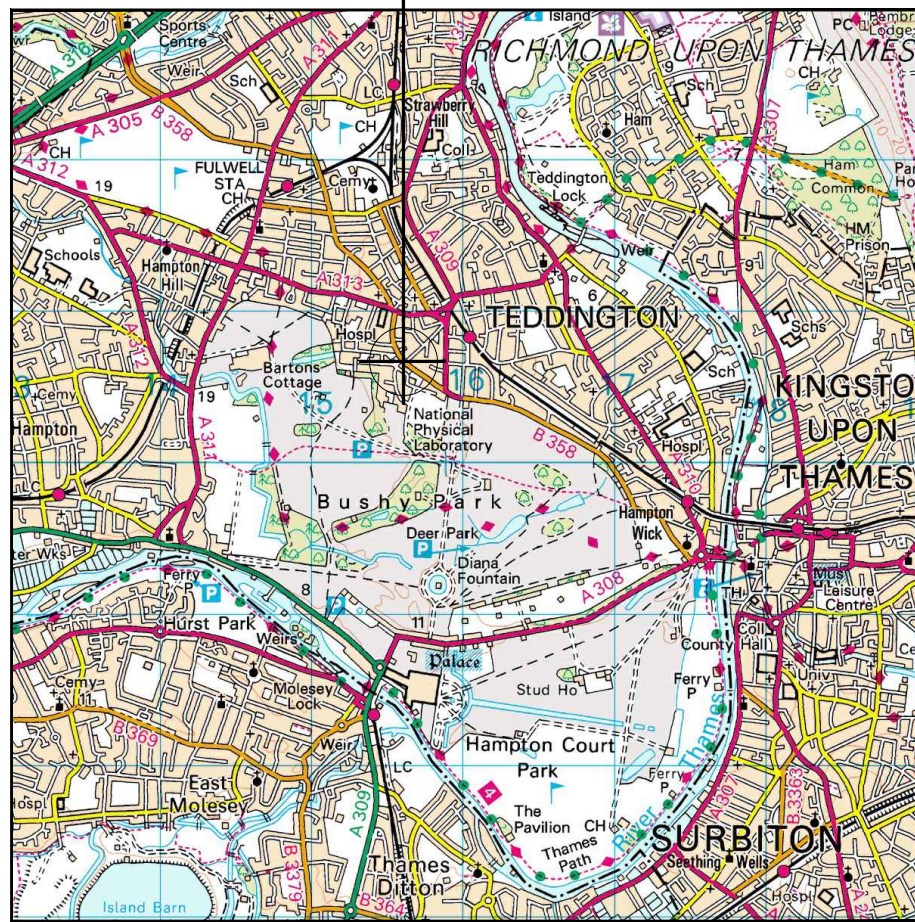
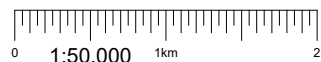


SITE LOCATION



Reproduced by permission of Ordnance Survey on behalf of the Controller of Her Majesty's Stationery Office  
All rights reserved. © Crown Copyright licence no. 100022432

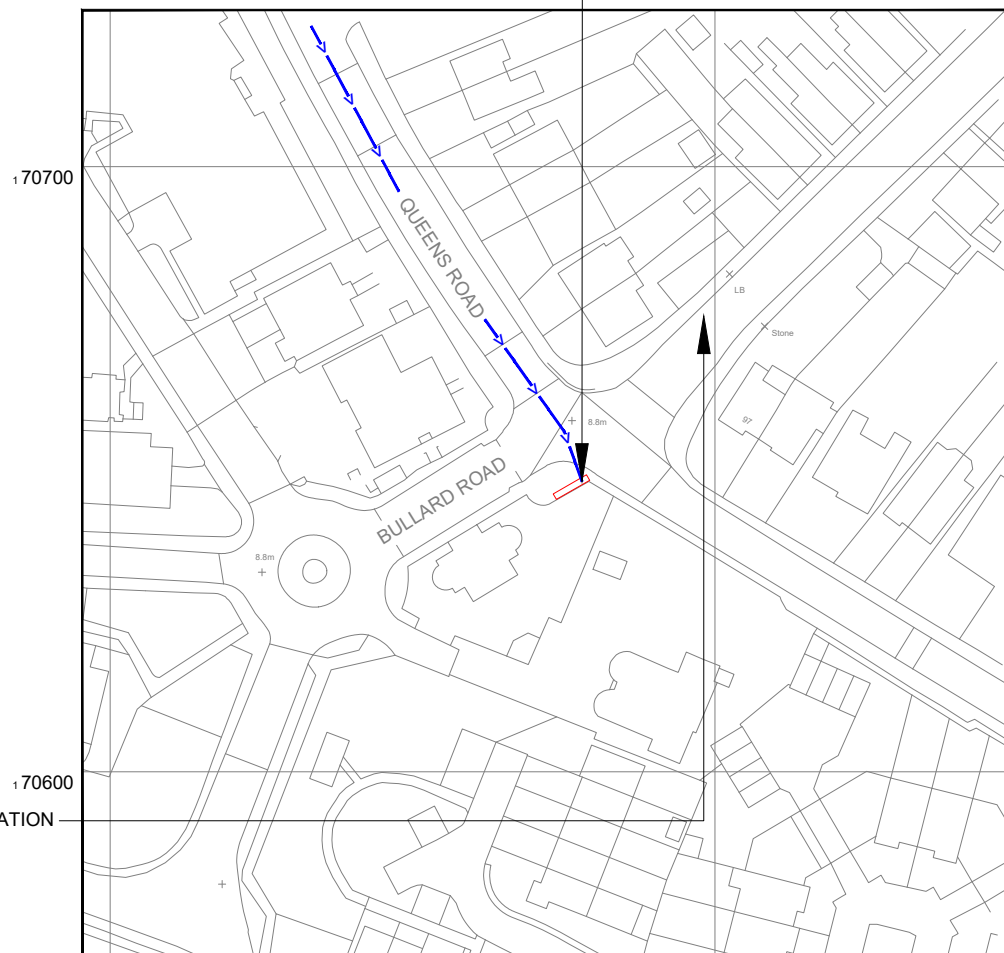
SITE AREA PLAN



SITE PHOTOGRAPH



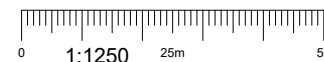
SITE LOCATION



Reproduced by permission of Ordnance Survey on behalf of the Controller of Her Majesty's Stationery Office  
All rights reserved. © Crown Copyright licence no. 100022432

NGR E: 515578 N: 170648

SITE LOCATION PLAN



GOOGLE MAPS QR CODE

GOOGLE MAPS - <https://goo.gl/maps/DVfq66tf89KM2day7>

STREETVIEW - <https://goo.gl/maps/v82JBjkF9sVJRiv79>

NOTES:

- ALL DIMENSIONS IN MM UNLESS OTHERWISE NOTED.

Access Route To Site:

Directions To Site: -

at junction 12 of the m25 exit onto m3 toward richmond, continue onto a316, take the a312/a305 exit toward heathrow airport/kingston/twickenham, at apex cor take the 4th exit onto hampton rd e/a312, continue to follow a312, at the roundabout take the 1st exit onto park rd/a313, continue to follow a313 teddington, turn right onto queen's rd/b358, turn right onto bullard rd, site is immediately on the left hand side

REV	MODIFICATION	BY	CH	DATE
B	Pole Amended To Phase 9	JS	GBC	02.02.23
A	Issued for Planning	TCL	MT	15.06.22

**CK Hutchison Networks (UK) Limited**

450 Longwater Avenue,  
Green Park,  
Reading,  
RG2 6GF

Design Consultant & Principal Contractor:



Great British Communications  
Lapping House, Block 3 Forward Point,  
Ton House Lane, Widnes, Cheshire, WAB 0SL  
t. 44 (0)151 420 4128  
[www.gbcservices.co.uk](http://www.gbcservices.co.uk)

Site Name: **BULLARD ROAD**

3UK Nominal ID: **RUT20336**

Address: **BULLARD ROAD  
LONDON BOROUGH OF RICHMOND  
UPON THAMES  
LONDON  
TW11 0DA**

Title: **002 SITE LOCATION PLAN**

Project: **UNILATERAL SW**

Purpose of Issue: **PLANNING**

MBNL/TM/H3G Cell ID:  
**RUT144/86474/TW0796**

Drawing No: RUT20336_RUT144_86474_TW0796_GA_REV_B	Issue: B
--	-------------

100mm  
50mm  
10mm