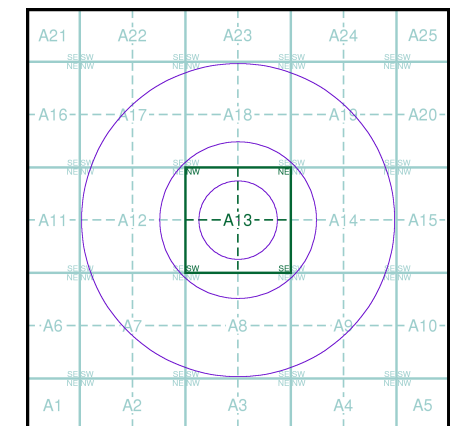


The historical maps shown were reproduced from maps predominantly held at the scale adopted for England, Wales and Scotland in the 1840's. In 1854 the 1:2,500 scale was adopted for mapping urban areas; these maps were used to update the 1:10,560 maps. The published date given therefore is often some years later than the surveyed date. Before 1938, all OS maps were based on the Cassini Projection, with independent surveys of a single county or group of counties, giving rise to significant inaccuracies in outlying areas. In the late 1940's, a Provisional Edition was produced, which updated the 1:10,560 mapping from a number of sources. The maps appear unfinished - with all military camps and other strategic sites removed. These maps were initially overprinted with the National Grid. In 1970, the first 1:10,000 maps were produced using the Transverse Mercator Projection. The revision process continued until recently, with new editions appearing every 10 years or so for urban areas.

Map Name(s) and Date(s)

020SE 1938 1:10,560
025NE 1938 1:10,560

Historical Map - Slice A



Order Details

Order Number: 307202885_1_1
 Customer Ref: 3219
 National Grid Reference: 515660, 171120
 Slice: A
 Site Area (Ha): 0.01
 Search Buffer (m): 1000

Site Details

25, Church Road, TEDDINGTON, TW11 8PF





Envirocheck®

LANDMARK INFORMATION GROUP®

Surrey

Published 1938

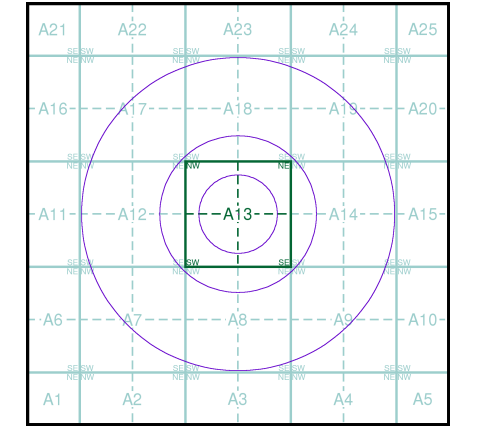
Source map scale - 1:10,560

The historical maps shown were reproduced from maps predominantly held at the scale adopted for England, Wales and Scotland in the 1840's. In 1854 the 1:2,500 scale was adopted for mapping urban areas; these maps were used to update the 1:10,560 maps. The published date given therefore is often some years later than the surveyed date. Before 1938, all OS maps were based on the Cassini Projection, with independent surveys of a single county or group of counties, giving rise to significant inaccuracies in outlying areas. In the late 1940's, a Provisional Edition was produced, which updated the 1:10,560 mapping from a number of sources. The maps appear unfinished - with all military camps and other strategic sites removed. These maps were initially overprinted with the National Grid. In 1970, the first 1:10,000 maps were produced using the Transverse Mercator Projection. The revision process continued until recently, with new editions appearing every 10 years or so for urban areas.

Map Name(s) and Date(s)

006NE	1938	1:10,560
006SW	1938	1:10,560
006SE	1938	1:10,560

Historical Map - Slice A



Order Details

Order Number: 307202885_1_1
 Customer Ref: 3219
 National Grid Reference: 515660, 171120
 Slice: A
 Site Area (Ha): 0.01
 Search Buffer (m): 1000

Site Details

25, Church Road, TEDDINGTON, TW11 8PF

Landmark®
 INFORMATION GROUP

Tel: 0844 844 9952
 Fax: 0844 844 9951
 Web: www.envirocheck.co.uk



Envirocheck®

LANDMARK INFORMATION GROUP®

Surrey

Published 1938

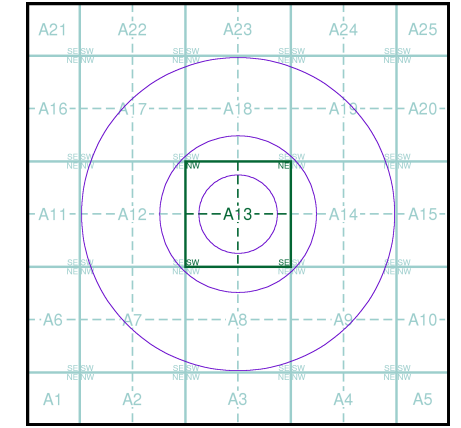
Source map scale - 1:10,560

The historical maps shown were reproduced from maps predominantly held at the scale adopted for England, Wales and Scotland in the 1840's. In 1854 the 1:2,500 scale was adopted for mapping urban areas; these maps were used to update the 1:10,560 maps. The published date given therefore is often some years later than the surveyed date. Before 1938, all OS maps were based on the Cassini Projection, with independent surveys of a single county or group of counties, giving rise to significant inaccuracies in outlying areas. In the late 1940's, a Provisional Edition was produced, which updated the 1:10,560 mapping from a number of sources. The maps appear unfinished - with all military camps and other strategic sites removed. These maps were initially overprinted with the National Grid. In 1970, the first 1:10,000 maps were produced using the Transverse Mercator Projection. The revision process continued until recently, with new editions appearing every 10 years or so for urban areas.

Map Name(s) and Date(s)

006NE	1938	1:10,560
006SW	1938	1:10,560
006SE	1938	1:10,560

Historical Map - Slice A



Order Details

Order Number: 307202885_1_1
 Customer Ref: 3219
 National Grid Reference: 515660, 171120
 Slice: A
 Site Area (Ha): 0.01
 Search Buffer (m): 1000

Site Details

25, Church Road, TEDDINGTON, TW11 8PF

Landmark®
 INFORMATION GROUP

Tel: 0844 844 9952
 Fax: 0844 844 9951
 Web: www.envirocheck.co.uk



Envirocheck®

LANDMARK INFORMATION GROUP®

Ordnance Survey Plan

Published 1940

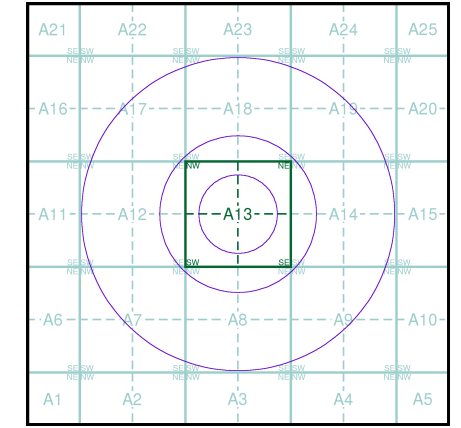
Source map scale - 1:10,000

The historical maps shown were reproduced from maps predominantly held at the scale adopted for England, Wales and Scotland in the 1840's. In 1854 the 1:2,500 scale was adopted for mapping urban areas; these maps were used to update the 1:10,560 maps. The published date given therefore is often some years later than the surveyed date. Before 1938, all OS maps were based on the Cassini Projection, with independent surveys of a single county or group of counties, giving rise to significant inaccuracies in outlying areas. In the late 1940's, a Provisional Edition was produced, which updated the 1:10,560 mapping from a number of sources. The maps appear unfinished - with all military camps and other strategic sites removed. These maps were initially overprinted with the National Grid. In 1970, the first 1:10,000 maps were produced using the Transverse Mercator Projection. The revision process continued until recently, with new editions appearing every 10 years or so for urban areas.

Map Name(s) and Date(s)

TQ17SE	1940
1:10,560	
TQ16NE	1940
1:10,560	

Historical Map - Slice A



Order Details

Order Number:	307202885_1_1
Customer Ref:	3219
National Grid Reference:	515660, 171120
Slice:	A
Site Area (Ha):	0.01
Search Buffer (m):	1000

Site Details

25, Church Road, TEDDINGTON, TW11 8PF

Landmark
INFORMATION GROUP

Tel: 0844 844 9952
Fax: 0844 844 9951
Web: www.envirocheck.co.uk

Ordnance Survey Plan

Published 1960 - 1966

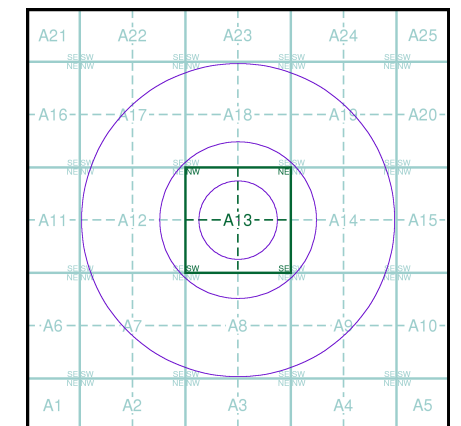
Source map scale - 1:10,000

The historical maps shown were reproduced from maps predominantly held at the scale adopted for England, Wales and Scotland in the 1840's. In 1854 the 1:2,500 scale was adopted for mapping urban areas; these maps were used to update the 1:10,560 maps. The published date given therefore is often some years later than the surveyed date. Before 1938, all OS maps were based on the Cassini Projection, with independent surveys of a single county or group of counties, giving rise to significant inaccuracies in outlying areas. In the late 1940's, a Provisional Edition was produced, which updated the 1:10,560 mapping from a number of sources. The maps appear unfinished - with all military camps and other strategic sites removed. These maps were initially overprinted with the National Grid. In 1970, the first 1:10,000 maps were produced using the Transverse Mercator Projection. The revision process continued until recently, with new editions appearing every 10 years or so for urban areas.

Map Name(s) and Date(s)

TQ17SW	TQ17SE
1960	1966
1:10,560	1:10,560
TQ16NW	TQ16NE
1962	1962
1:10,560	1:10,560

Historical Map - Slice A



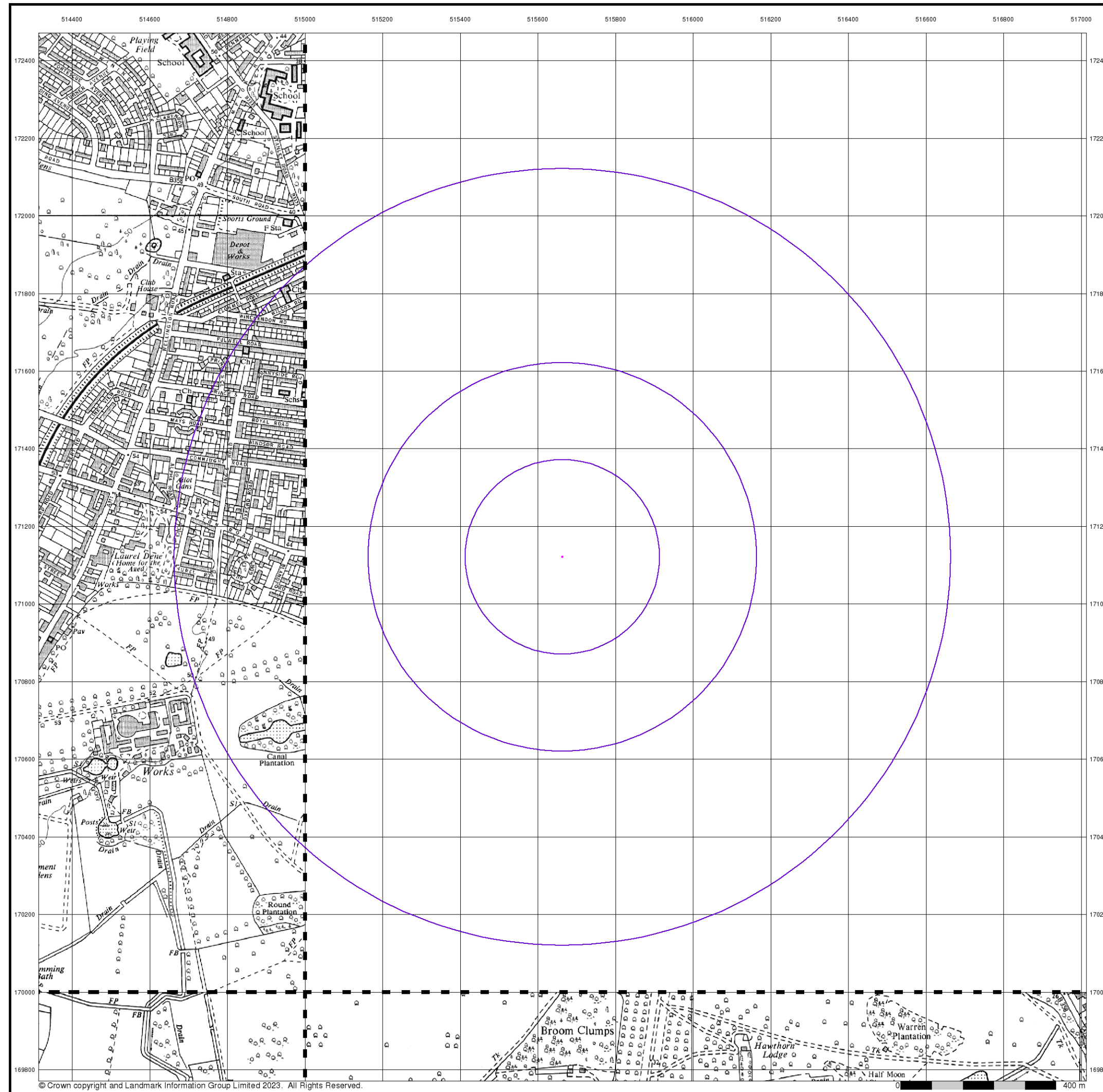
Order Details

Order Number: 307202885_1_1
 Customer Ref: 3219
 National Grid Reference: 515660, 171120
 Slice: A
 Site Area (Ha): 0.01
 Search Buffer (m): 1000

Site Details

25, Church Road, TEDDINGTON, TW11 8PF





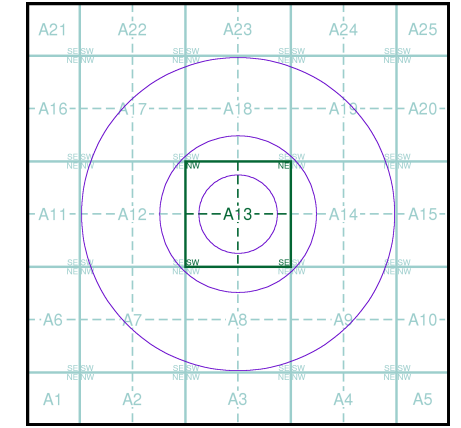
Ordnance Survey Plan Published 1965 - 1968 Source map scale - 1:10,000

The historical maps shown were reproduced from maps predominantly held at the scale adopted for England, Wales and Scotland in the 1840's. In 1854 the 1:2,500 scale was adopted for mapping urban areas; these maps were used to update the 1:10,560 maps. The published date given therefore is often some years later than the surveyed date. Before 1938, all OS maps were based on the Cassini Projection, with independent surveys of a single county or group of counties, giving rise to significant inaccuracies in outlying areas. In the late 1940's, a Provisional Edition was produced, which updated the 1:10,560 mapping from a number of sources. The maps appear unfinished - with all military camps and other strategic sites removed. These maps were initially overprinted with the National Grid. In 1970, the first 1:10,000 maps were produced using the Transverse Mercator Projection. The revision process continued until recently, with new editions appearing every 10 years or so for urban areas.

Map Name(s) and Date(s)

TQ17SW	1966	1:10,560	
TQ16NW	1965	1:10,560	TQ16NE
			1968
			1:10,560

Historical Map - Slice A



Order Details

Order Number: 307202885_1_1
 Customer Ref: 3219
 National Grid Reference: 515660, 171120
 Slice: A
 Site Area (Ha): 0.01
 Search Buffer (m): 1000

Site Details

25, Church Road, TEDDINGTON, TW11 8PF



Envirocheck®

LANDMARK INFORMATION GROUP®

Ordnance Survey Plan

Published 1975 - 1976

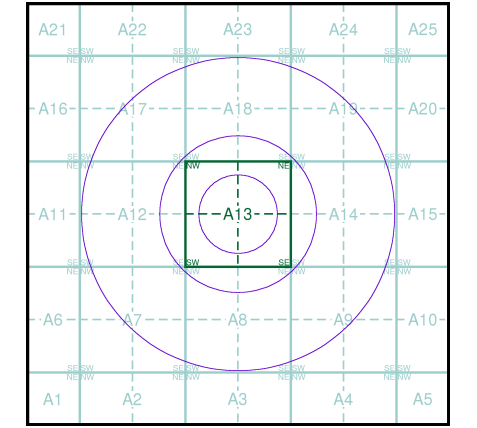
Source map scale - 1:10,000

The historical maps shown were reproduced from maps predominantly held at the scale adopted for England, Wales and Scotland in the 1840's. In 1854 the 1:2,500 scale was adopted for mapping urban areas; these maps were used to update the 1:10,560 maps. The published date given therefore is often some years later than the surveyed date. Before 1938, all OS maps were based on the Cassini Projection, with independent surveys of a single county or group of counties, giving rise to significant inaccuracies in outlying areas. In the late 1940's, a Provisional Edition was produced, which updated the 1:10,560 mapping from a number of sources. The maps appear unfinished - with all military camps and other strategic sites removed. These maps were initially overprinted with the National Grid. In 1970, the first 1:10,000 maps were produced using the Transverse Mercator Projection. The revision process continued until recently, with new editions appearing every 10 years or so for urban areas.

Map Name(s) and Date(s)

TQ17SW	TQ17SE
1975	1975
1:10,000	1:10,000
TQ16NW	TQ16NE
1975	1976
1:10,000	1:10,000

Historical Map - Slice A



Order Details

Order Number: 307202885_1_1
 Customer Ref: 3219
 National Grid Reference: 515660, 171120
 Slice: A
 Site Area (Ha): 0.01
 Search Buffer (m): 1000

Site Details

25, Church Road, TEDDINGTON, TW11 8PF

Landmark
 INFORMATION GROUP

Tel: 0844 844 9952
 Fax: 0844 844 9951
 Web: www.envirocheck.co.uk

Ordnance Survey Plan

Published 1985 - 1987

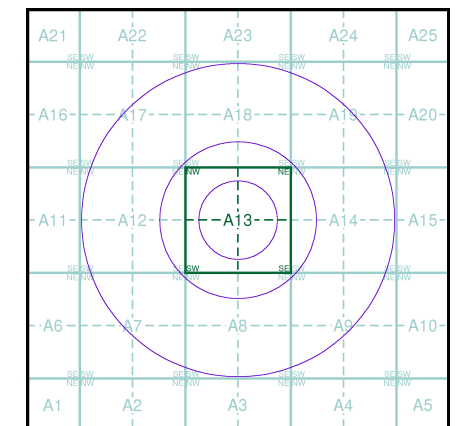
Source map scale - 1:10,000

The historical maps shown were reproduced from maps predominantly held at the scale adopted for England, Wales and Scotland in the 1840's. In 1854 the 1:2,500 scale was adopted for mapping urban areas; these maps were used to update the 1:10,560 maps. The published date given therefore is often some years later than the surveyed date. Before 1938, all OS maps were based on the Cassini Projection, with independent surveys of a single county or group of counties, giving rise to significant inaccuracies in outlying areas. In the late 1940's, a Provisional Edition was produced, which updated the 1:10,560 mapping from a number of sources. The maps appear unfinished - with all military camps and other strategic sites removed. These maps were initially overprinted with the National Grid. In 1970, the first 1:10,000 maps were produced using the Transverse Mercator Projection. The revision process continued until recently, with new editions appearing every 10 years or so for urban areas.

Map Name(s) and Date(s)

TQ17SW	1985	1:10,000
TQ16NE	1987	1:10,000

Historical Map - Slice A



Order Details

Order Number: 307202885_1_1
 Customer Ref: 3219
 National Grid Reference: 515660, 171120
 Slice: A
 Site Area (Ha): 0.01
 Search Buffer (m): 1000

Site Details

25, Church Road, TEDDINGTON, TW11 8PF

