

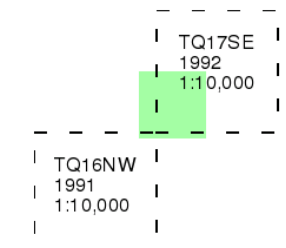
Ordnance Survey Plan

Published 1991 - 1992

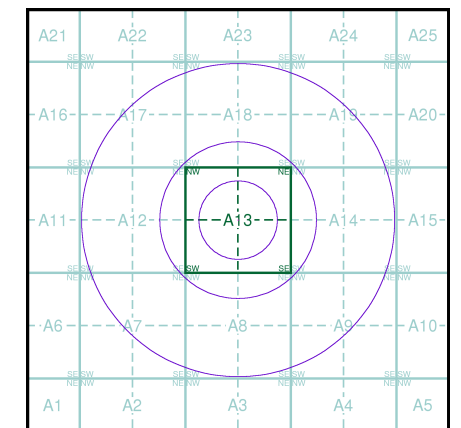
Source map scale - 1:10,000

The historical maps shown were reproduced from maps predominantly held at the scale adopted for England, Wales and Scotland in the 1840's. In 1854 the 1:2,500 scale was adopted for mapping urban areas; these maps were used to update the 1:10,560 maps. The published date given therefore is often some years later than the surveyed date. Before 1938, all OS maps were based on the Cassini Projection, with independent surveys of a single county or group of counties, giving rise to significant inaccuracies in outlying areas. In the late 1940's, a Provisional Edition was produced, which updated the 1:10,560 mapping from a number of sources. The maps appear unfinished - with all military camps and other strategic sites removed. These maps were initially overprinted with the National Grid. In 1970, the first 1:10,000 maps were produced using the Transverse Mercator Projection. The revision process continued until recently, with new editions appearing every 10 years or so for urban areas.

Map Name(s) and Date(s)



Historical Map - Slice A



Order Details

Order Number: 307202885_1_1
 Customer Ref: 3219
 National Grid Reference: 515660, 171120
 Slice: A
 Site Area (Ha): 0.01
 Search Buffer (m): 1000

Site Details

25, Church Road, TEDDINGTON, TW11 8PF

10k Raster Mapping

Published 1999

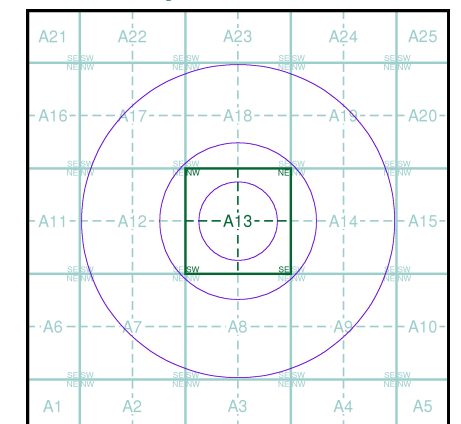
Source map scale - 1:10,000

The historical maps shown were produced from the Ordnance Survey's 1:10,000 colour raster mapping. These maps are derived from Landplan which replaced the old 1:10,000 maps originally published in 1970. The data is highly detailed showing buildings, fences and field boundaries as well as all roads, tracks and paths. Road names are also included together with the relevant road number and classification. Boundary information depiction includes county, unitary authority, district, civil parish and constituency.

Map Name(s) and Date(s)

TQ17SW	TQ17SE
1999	1999
1:10,000	1:10,000
TQ16NW	TQ16NE
1999	1999
1:10,000	1:10,000

Historical Map - Slice A



Order Details

Order Number: 307202885_1_1
 Customer Ref: 3219
 National Grid Reference: 515660, 171120
 Slice: A
 Site Area (Ha): 0.01
 Search Buffer (m): 1000

Site Details

25, Church Road, TEDDINGTON, TW11 8PF






Street View

Published 2023

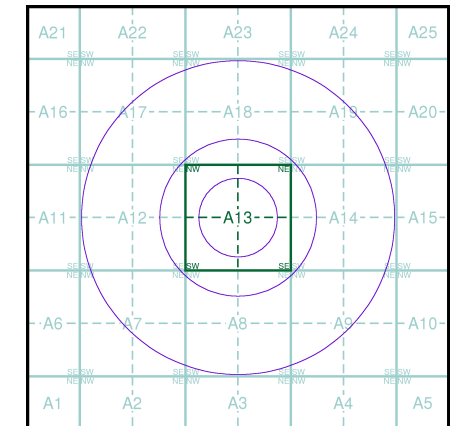
Source map scale - 1:10,000

Street View is a street-level map for the whole of Great Britain produced by the Ordnance Survey. These maps are provided at a nominal scale of 1:10,000

Map Name(s) and Date(s)



Street View Map - Slice A



Order Details

Order Number: 307202885_1_1
 Customer Ref: 3219
 National Grid Reference: 515660, 171120
 Slice: A
 Site Area (Ha): 0.01
 Search Buffer (m): 1000

Site Details

25, Church Road, TEDDINGTON, TW11 8PF

APPENDIX V
ENVIRONMENTAL DATABASE

Envirocheck[®] Report:

Datasheet

Order Details:

Order Number:

307202885_1_1

Customer Reference:

3219

National Grid Reference:

515660, 171120

Slice:

A

Site Area (Ha):

0.01

Search Buffer (m):

1000

Site Details:

25

Church Road
TEDDINGTON
TW11 8PF

Client Details:

Mr P Miles
Brown 2 Green Associates Ltd
Suite 1 Wenden Court
Station Road
Wendens Ambo
Saffron Walden
Essex
CB11 4LB

Report Section	Page Number
Summary	-
Agency & Hydrological	1
Waste	13
Hazardous Substances	-
Geological	14
Industrial Land Use	16
Sensitive Land Use	32
Data Currency	33
Data Suppliers	39
Useful Contacts	40

Introduction

The Environment Act 1995 has made site sensitivity a key issue, as the legislation pays as much attention to the pathways by which contamination could spread, and to the vulnerable targets of contamination, as it does the potential sources of contamination. For this reason, Landmark's Site Sensitivity maps and Datasheet(s) place great emphasis on statutory data provided by the Environment Agency/Natural Resources Wales and the Scottish Environment Protection Agency; it also incorporates data from Natural England (and the Scottish and Welsh equivalents) and Local Authorities; and highlights hydrogeological features required by environmental and geotechnical consultants. It does not include any information concerning past uses of land. The datasheet is produced by querying the Landmark database to a distance defined by the client from a site boundary provided by the client. In this datasheet the National Grid References (NGRs) are rounded to the nearest 10m in accordance with Landmark's agreements with a number of Data Suppliers.

Copyright Notice

© Landmark Information Group Limited 2023. The Copyright on the information and data and its format as contained in this Envirocheck® Report ("Report") is the property of Landmark Information Group Limited ("Landmark") and several other Data Providers, including (but not limited to) Ordnance Survey, British Geological Survey, the Environment Agency/Natural Resources Wales and Natural England, and must not be reproduced in whole or in part by photocopying or any other method. The Report is supplied under Landmark's Terms and Conditions accepted by the Customer. A copy of Landmark's Terms and Conditions can be found with the Index Map for this report. Additional copies of the Report may be obtained from Landmark, subject to Landmark's charges in force from time to time. The Copyright, design rights and any other intellectual rights shall remain the exclusive property of Landmark and/or other Data providers, whose Copyright material has been included in this Report. © Environment Agency & United Kingdom Research and Innovation 2023. © Natural Resources Wales & United Kingdom Research and Innovation 2023.

Natural England Copyright Notice

Site of Special Scientific Interest, National Nature Reserve, Ramsar, Special Protection Area, Special Conservation Area, Marine Nature Reserve data (derived from Ordnance Survey 1:10000 raster) is provided by, and used with the permission of, Natural England who retain the copyright and Intellectual Property Rights for the data.

Scottish Natural Heritage Copyright

Contains SNH information licensed under the Open Government Licence v3.0.

Ove Arup Copyright Notice

The Mining Instability data was obtained on licence from Ove Arup & Partners Limited (for further information, contact mining.review@arup.com). No reproduction or further use of such Data is to be made without the prior written consent of Ove Arup & Partners Limited. The supplied Mining Instability data is derived from publicly available records and other third party sources and neither Ove Arup & Partners nor Landmark warrant the accuracy or completeness of such information or data.

Stantec Copyright Notice

The cavity data presented has been extracted from the PBA (now Stantec UK Ltd) enhanced version of the original DEFRA national cavity databases. Stantec UK Ltd retain the copyright & intellectual property rights in the data. Whilst all reasonable efforts are made to check that the information contained in the cavity databases is accurate we do not warrant that the data is complete or error free. The information is based upon our own researches and those collated from a number of external sources and is continually being augmented and updated by Stantec UK Ltd. In no event shall Stantec UK Ltd or Landmark be liable for any loss or damage including, without limitation, indirect or consequential loss or damage arising from the use of this data.

Radon Potential dataset Copyright Notice

Information supplied from a joint dataset compiled by The British Geological Survey and Public Health England.

Natural Resources Wales Copyright Notice

Contains Natural Resources Wales information © Natural Resources Wales and Database Right. All rights Reserved. Contains Ordnance Survey Data. Ordnance Survey Licence number 100019741. Crown Copyright and Database Right. Contains Natural Resources Wales information © Natural Resources Wales and Database Right. All rights Reserved. Some features of this information are based on digital spatial data licensed from the Centre for Ecology & Hydrology © NERC (CEH). Defra, Met Office and DARD Rivers Agency © Crown copyright. © Cranfield University. © James Hutton Institute. Contains OS data © Crown copyright and database right 2023. Land & Property Services © Crown copyright and database right.

Report Version v53.0

Data Type	Page Number	On Site	0 to 250m	251 to 500m	501 to 1000m (*up to 2000m)
Agency & Hydrological					
BGS Groundwater Flooding Susceptibility	pg 1	Yes		Yes	n/a
Contaminated Land Register Entries and Notices					
Discharge Consents					
Prosecutions Relating to Controlled Waters			n/a	n/a	n/a
Enforcement and Prohibition Notices					
Integrated Pollution Controls					
Integrated Pollution Prevention And Control	pg 1				1
Local Authority Integrated Pollution Prevention And Control					
Local Authority Pollution Prevention and Controls	pg 1		4	2	2
Local Authority Pollution Prevention and Control Enforcements					
Nearest Surface Water Feature	pg 2				Yes
Pollution Incidents to Controlled Waters	pg 2			1	4
Prosecutions Relating to Authorised Processes					
Registered Radioactive Substances	pg 3		3	15	5
River Quality	pg 6				1
River Quality Biology Sampling Points					
River Quality Chemistry Sampling Points					
Substantiated Pollution Incident Register					
Water Abstractions	pg 7				1 (*13)
Water Industry Act Referrals	pg 10			1	
Groundwater Vulnerability Map	pg 10	Yes	n/a	n/a	n/a
Groundwater Vulnerability - Soluble Rock Risk			n/a	n/a	n/a
Bedrock Aquifer Designations	pg 10	Yes	n/a	n/a	n/a
Superficial Aquifer Designations	pg 10	Yes	n/a	n/a	n/a
Source Protection Zones					
Extreme Flooding from Rivers or Sea without Defences				n/a	n/a
Flooding from Rivers or Sea without Defences				n/a	n/a
Areas Benefiting from Flood Defences				n/a	n/a
Flood Water Storage Areas				n/a	n/a
Flood Defences				n/a	n/a
OS Water Network Lines	pg 11				15

Data Type	Page Number	On Site	0 to 250m	251 to 500m	501 to 1000m (*up to 2000m)
Waste					
BGS Recorded Landfill Sites					
Historical Landfill Sites					
Integrated Pollution Control Registered Waste Sites					
Licensed Waste Management Facilities (Landfill Boundaries)					
Licensed Waste Management Facilities (Locations)					
Local Authority Landfill Coverage	pg 13	1	n/a	n/a	n/a
Local Authority Recorded Landfill Sites					
Registered Landfill Sites					
Registered Waste Transfer Sites					
Registered Waste Treatment or Disposal Sites	pg 13		1		
Hazardous Substances					
Control of Major Accident Hazards Sites (COMAH)					
Explosive Sites					
Notification of Installations Handling Hazardous Substances (NIHHS)					
Planning Hazardous Substance Consents					
Planning Hazardous Substance Enforcements					
Geological					
BGS 1:625,000 Solid Geology	pg 14	Yes	n/a	n/a	n/a
BGS Recorded Mineral Sites	pg 14				3
CBSCB Compensation District			n/a	n/a	n/a
Coal Mining Affected Areas			n/a	n/a	n/a
Mining Instability			n/a	n/a	n/a
Man-Made Mining Cavities					
Natural Cavities					
Non Coal Mining Areas of Great Britain				n/a	n/a
Potential for Collapsible Ground Stability Hazards	pg 14	Yes		n/a	n/a
Potential for Compressible Ground Stability Hazards	pg 14		Yes	n/a	n/a
Potential for Ground Dissolution Stability Hazards				n/a	n/a
Potential for Landslide Ground Stability Hazards	pg 14	Yes		n/a	n/a
Potential for Running Sand Ground Stability Hazards	pg 14	Yes		n/a	n/a
Potential for Shrinking or Swelling Clay Ground Stability Hazards	pg 14	Yes		n/a	n/a
Radon Potential - Radon Affected Areas			n/a	n/a	n/a
Radon Potential - Radon Protection Measures			n/a	n/a	n/a

Data Type	Page Number	On Site	0 to 250m	251 to 500m	501 to 1000m (*up to 2000m)
Industrial Land Use					
Contemporary Trade Directory Entries	pg 16		46	59	79
Fuel Station Entries	pg 31			1	1
Gas Pipelines					
Underground Electrical Cables					
Sensitive Land Use					
Ancient Woodland					
Areas of Adopted Green Belt					
Areas of Unadopted Green Belt					
Areas of Outstanding Natural Beauty					
Environmentally Sensitive Areas					
Forest Parks					
Local Nature Reserves					
Marine Nature Reserves					
National Nature Reserves					
National Parks					
Nitrate Sensitive Areas					
Nitrate Vulnerable Zones					
Ramsar Sites					
Sites of Special Scientific Interest	pg 32				1
Special Areas of Conservation					
Special Protection Areas					
World Heritage Sites					

Map ID	Details	Quadrant Reference (Compass Direction)	Estimated Distance From Site	Contact	NGR
	BGS Groundwater Flooding Susceptibility Flooding Type: Potential for Groundwater Flooding to Occur at Surface	A13NE (NE)	0	1	515663 171121
	BGS Groundwater Flooding Susceptibility Flooding Type: Potential for Groundwater Flooding of Property Situated Below Ground Level	A13NW (NW)	392	1	515450 171450
1	Integrated Pollution Prevention And Control Name: Itm Power (Trading) Limited Location: Hydrogen Refuelling Station, Teddington Sr2009 No2 Epr/Xp3936dv, National Physical Laboratory, Essen Way, Off Dora Jordan Way., Teddington, TW11 0EB Authority: Environment Agency - South East Region, North East Thames Area Permit Reference: XP3936DV Original Permit Ref: Xp3936dv Effective Date: 12th December 2016 Status: Superseded By Variation Application Type: Application App. Sub Type: New Positional Accuracy: Manually positioned within the geographical locality Activity Code: 4.2 A(1) (A) (I) Activity Description: Inorganic Chemicals; Gases Eg Ammonia, Primary Activity: Y	A8NW (SW)	596	2	515370 170603
2	Local Authority Pollution Prevention and Controls Name: Johnson Cleaners Uk Ltd Location: 51 Broad Street, Teddington Authority: London Borough of Richmond upon Thames, Environmental Health Department Permit Reference: 8 Dated: 11th April 2007 Process Type: Local Authority Pollution Prevention and Control Description: PG6/46 Dry cleaning Status: Permitted Positional Accuracy: Manually positioned to the address or location	A13SE (S)	128	3	515677 170994
3	Local Authority Pollution Prevention and Controls Name: Silks Dry Cleaners Location: 54 Broad Street, Teddington, TW11 8QY Authority: London Borough of Richmond upon Thames, Environmental Health Department Permit Reference: LBRUT/DC/37 Dated: 18th November 2011 Process Type: Local Authority Pollution Prevention and Control Description: PG6/46 Dry cleaning Status: Permitted Positional Accuracy: Manually positioned to the address or location	A13SE (S)	167	3	515719 170964
4	Local Authority Pollution Prevention and Controls Name: Mr Dryclean Location: 2 Broad Street, Teddington, Tw11 8rf Authority: London Borough of Richmond upon Thames, Environmental Health Department Permit Reference: 19 Dated: 27th March 2007 Process Type: Local Authority Pollution Prevention and Control Description: PG6/46 Dry cleaning Status: Permitted Positional Accuracy: Manually positioned to the address or location	A13SW (SW)	195	3	515537 170973
5	Local Authority Pollution Prevention and Controls Name: Jacksons Ford Location: 50 Waldegrave Road, Teddington, Tw11 8ny Authority: London Borough of Richmond upon Thames, Environmental Health Department Permit Reference: EP/M/10/01/P1 Dated: Not Supplied Process Type: Local Authority Pollution Prevention and Control Description: PG1/1Waste oil burners, less than 0.4MW net rated thermal input Status: Permitted Positional Accuracy: Manually positioned to the address or location	A13NE (NE)	247	3	515849 171283
6	Local Authority Pollution Prevention and Controls Name: Bollingmore & Co Ltd Location: 14 Elmtree Road, TEDDINGTON, Middlesex, TW11 8ST Authority: London Borough of Richmond upon Thames, Environmental Health Department Permit Reference: Ep/M/93/01 Dated: 19th July 1994 Process Type: Local Authority Air Pollution Control Description: PG1/1Waste oil burners, less than 0.4MW net rated thermal input Status: Authorisation revoked Positional Accuracy: Automatically positioned to the address	A13NW (NW)	375	3	515453 171432

Map ID	Details	Quadrant Reference (Compass Direction)	Estimated Distance From Site	Contact	NGR
7	<p>Local Authority Pollution Prevention and Controls</p> <p>Name: Pristine Laundries Location: 37 High Street, Teddington, Tw11 8et Authority: London Borough of Richmond upon Thames, Environmental Health Department Permit Reference: 3 Dated: 27th March 2007 Process Type: Local Authority Pollution Prevention and Control Description: PG6/46 Dry cleaning Status: Permitted Positional Accuracy: Manually positioned to the address or location</p>	A14NW (E)	392	3	516055 171130
8	<p>Local Authority Pollution Prevention and Controls</p> <p>Name: Oceana Dry Cleaners Location: 84 High Street, Teddington, Tw11 8jd Authority: London Borough of Richmond upon Thames, Environmental Health Department Permit Reference: LBRUT/DC/20 Dated: 26th April 2007 Process Type: Local Authority Pollution Prevention and Control Description: PG6/46 Dry cleaning Status: Permitted Positional Accuracy: Manually positioned to the address or location</p>	A14SW (E)	563	3	516226 171115
9	<p>Local Authority Pollution Prevention and Controls</p> <p>Name: Somerfield Service Station Location: 208 Stanley Road, TEDDINGTON, Middlesex, TW11 8UE Authority: London Borough of Richmond upon Thames, Environmental Health Department Permit Reference: 03/PVR Dated: 31st December 1998 Process Type: Local Authority Air Pollution Control Description: PG1/14 Petrol filling station Status: Authorisation revoked Positional Accuracy: Automatically positioned to the address</p>	A17SE (NW)	780	3	515110 171670
	<p>Nearest Surface Water Feature</p>	A8NW (SW)	612	-	515353 170594
10	<p>Pollution Incidents to Controlled Waters</p> <p>Property Type: Not Given Location: Teddington Lock, TEDDINGTON Authority: Environment Agency, Thames Region Pollutant: Chemicals - Unknown Note: Not Supplied Incident Date: 5th March 1997 Incident Reference: THSE1997031886 Catchment Area: Not Given Receiving Water: Not Given Cause of Incident: Not Given Incident Severity: Category 3 - Minor Incident Positional Accuracy: Located by supplier to within 100m</p>	A13SE (E)	358	2	516000 171000
11	<p>Pollution Incidents to Controlled Waters</p> <p>Property Type: Not Given Location: British Aerospace Authority: Environment Agency, Thames Region Pollutant: Oils - Unknown Note: Confirmed As A Pollution Incident Incident Date: 1st September 1993 Incident Reference: SE930262 Catchment Area: Not Given Receiving Water: Not Given Cause of Incident: Not Given Incident Severity: Category 3 - Minor Incident Positional Accuracy: Located by supplier to within 100m</p>	A19SW (NE)	858	2	516300 171695
11	<p>Pollution Incidents to Controlled Waters</p> <p>Property Type: Not Given Location: British Aerospace Authority: Environment Agency, Thames Region Pollutant: Oils - Unknown Note: Confirmed As A Pollution Incident Incident Date: 18th August 1993 Incident Reference: SE930248 Catchment Area: Not Given Receiving Water: Not Given Cause of Incident: Not Given Incident Severity: Category 3 - Minor Incident Positional Accuracy: Located by supplier to within 100m</p>	A19SW (NE)	861	2	516300 171700

Map ID	Details	Quadrant Reference (Compass Direction)	Estimated Distance From Site	Contact	NGR
12	<p>Pollution Incidents to Controlled Waters</p> <p>Property Type: Not Given Location: RICHMOND Authority: Environment Agency, Thames Region Pollutant: Unknown Sewage Note: Not Supplied Incident Date: 26th June 1997 Incident Reference: THSE1997032339 Catchment Area: Not Given Receiving Water: Not Given Cause of Incident: Not Given Incident Severity: Category 3 - Minor Incident Positional Accuracy: Located by supplier to within 100m</p>	A19SE (NE)	879	2	516400 171600
13	<p>Pollution Incidents to Controlled Waters</p> <p>Property Type: Not Given Location: 1 Strawberry Vale Authority: Environment Agency, Thames Region Pollutant: Unknown Sewage Note: Confirmed As A Pollution Incident Incident Date: 8th March 1989 Incident Reference: SE890072 Catchment Area: Not Given Receiving Water: Not Given Cause of Incident: Not Given Incident Severity: Category 3 - Minor Incident Positional Accuracy: Located by supplier to within 100m</p>	A19NW (NE)	946	2	516200 171900
14	<p>Registered Radioactive Substances</p> <p>Name: Paint Research Association Location: 8 Waldegrave Road, TEDDINGTON, Middlesex, TW11 8LD Authority: Environment Agency, Thames Region Permit Reference: AY2257 Dated: 3rd June 1997 Process Type: Authorisation under S13 RSA for the disposal of Radioactive waste (was RSA60 S7) Description: Authorisation under RSA Status: Authorisation superseded by a substantial or non substantial variation Positional Accuracy: Automatically positioned to the address</p>	A13NE (E)	236	2	515882 171210
14	<p>Registered Radioactive Substances</p> <p>Name: Paint Research Association Location: 8 Waldegrave Road, TEDDINGTON, Middlesex, TW11 8LD Authority: Environment Agency, Thames Region Permit Reference: AD2344 Dated: 31st March 1991 Process Type: Authorisation under S13 RSA for the disposal of Radioactive waste (was RSA60 S7) Description: Authorisation under RSA Status: Authorisation either revoked or cancelled Positional Accuracy: Automatically positioned to the address</p>	A13NE (NE)	236	2	515877 171220
14	<p>Registered Radioactive Substances</p> <p>Name: Paint Research Association Location: 8 Waldegrave Road, TEDDINGTON, Middlesex, TW11 8LD Authority: Environment Agency, Thames Region Permit Reference: BA1591 Dated: 5th December 1997 Process Type: Authorisation under S13 RSA for the disposal of Radioactive waste (was RSA60 S7) Description: Minor variation to authorisation under RSA Status: Authorisation either revoked or cancelled Positional Accuracy: Automatically positioned to the address</p>	A13NE (NE)	238	2	515882 171215
15	<p>Registered Radioactive Substances</p> <p>Name: Hybaid Ltd Location: 111/113 Waldegrave Road, TEDDINGTON, Middlesex, TW11 8LL Authority: Environment Agency, Thames Region Permit Reference: AY7500 Dated: 28th July 1997 Process Type: Authorisation under S13 RSA for the disposal of Radioactive waste (was RSA60 S7) Description: Authorisation under RSA Status: Authorisation either revoked or cancelled Positional Accuracy: Unknown</p>	A13NE (N)	256	2	515710 171372

Map ID	Details	Quadrant Reference (Compass Direction)	Estimated Distance From Site	Contact	NGR
15	<p>Registered Radioactive Substances</p> <p>Name: Laboratory Impex Systems Ltd Location: 111-113 Waldegrave Road, TEDDINGTON, Middlesex, TW11 8LL Authority: Environment Agency, Thames Region Permit Reference: AC4180 Dated: 31st March 1991 Process Type: Authorisation under S13 RSA for the disposal of Radioactive waste (was RSA60 S7) Description: Authorisation under RSA Status: Authorisation either revoked or cancelled Positional Accuracy: Automatically positioned to the address</p>	A13NE (N)	261	2	515710 171377
16	<p>Registered Radioactive Substances</p> <p>Name: Npl Management Limited Location: National Physical Laboratory, Hampton Road, Teddington, Tw11 0lw Authority: Environment Agency, Thames Region Permit Reference: Bv0732 Dated: 20th January 2016 Process Type: Not Supplied Description: Not Supplied Status: Replaced Positional Accuracy: Automatically positioned to the address</p>	A8NW (SW)	439	2	515458 170734
16	<p>Registered Radioactive Substances</p> <p>Name: Npl Management Limited Location: National Physical Laboratory, Hampton Road, Teddington, Tw11 0lw Authority: Environment Agency, Thames Region Permit Reference: Bz6350 Dated: 20th January 2016 Process Type: Not Supplied Description: Not Supplied Status: Replaced Positional Accuracy: Automatically positioned to the address</p>	A8NW (SW)	439	2	515458 170734
16	<p>Registered Radioactive Substances</p> <p>Name: Npl Management Limited Location: National Physical Laboratory, Hampton Road, Teddington, Tw11 0lw Authority: Environment Agency, Thames Region Permit Reference: WB3098DL Dated: Not Supplied Process Type: Not Supplied Description: Not Supplied Status: Application has been determined by the EA Positional Accuracy: Automatically positioned to the address</p>	A8NW (SW)	439	2	515458 170734
17	<p>Registered Radioactive Substances</p> <p>Name: Edmund Nuttall Ltd Location: National Physical Laboratory, Hampton Road, TEDDINGTON, Middlesex, TW11 0LW Authority: Environment Agency, Thames Region Permit Reference: CC4057 Dated: 30th June 2008 Process Type: Authorisation under S13 RSA for the disposal of Radioactive waste (was RSA60 S7) Description: Authorisation under RSA Status: Authorisation superseded by a substantial or non substantial variation Positional Accuracy: Automatically positioned to the address</p>	A8NW (S)	469	2	515553 170666
17	<p>Registered Radioactive Substances</p> <p>Name: National Physical Laboratory Location: Queens Road, Teddington, Middlesex, TW11 0LW Authority: Environment Agency, Thames Region Permit Reference: Bw7368 Dated: 1st December 2003 Process Type: Authorisation under S13 RSA for the disposal of Radioactive waste (was RSA60 S7) Description: Minor variation to authorisation under RSA Status: Authorisation superseded by a substantial or non substantial variation Positional Accuracy: Automatically positioned to the address</p>	A8NW (S)	469	2	515553 170666
17	<p>Registered Radioactive Substances</p> <p>Name: National Physical Laboratory Location: Queens Road, Teddington, Middlesex, TW11 0LW Authority: Environment Agency, Thames Region Permit Reference: BI0049 Dated: 26th July 2002 Process Type: Authorisation under S13 RSA for the disposal of Radioactive waste (was RSA60 S7) Description: Substantial variation to authorisation under RSA Status: Authorisation superseded by a substantial or non substantial variation Positional Accuracy: Automatically positioned to the address</p>	A8NW (S)	469	2	515553 170666

Map ID	Details	Quadrant Reference (Compass Direction)	Estimated Distance From Site	Contact	NGR
17	<p>Registered Radioactive Substances</p> <p>Name: Npl Management Ltd Location: Queens Road, Teddington, Middlesex, TW11 0LW Authority: Environment Agency, Thames Region Permit Reference: B10065 Dated: 25th July 2002 Process Type: Registration under S7 RSA for the keeping and use of Radioactive materials (was RSA60 S1) Description: Substantial variation to a registration under the Act of an open source which is also the subject of an authorisation Status: Authorisation superseded by a substantial or non substantial variation Positional Accuracy: Automatically positioned to the address</p>	A8NW (S)	469	2	515553 170666
17	<p>Registered Radioactive Substances</p> <p>Name: National Physical Laboratory Location: Queens Road, Teddington, Middlesex, TW11 0LW Authority: Environment Agency, Thames Region Permit Reference: AR9575 Dated: 19th August 1995 Process Type: Authorisation under S13 RSA for the disposal of Radioactive waste (was RSA60 S7) Description: Authorisation under RSA Status: Authorisation superseded by a substantial or non substantial variation Positional Accuracy: Automatically positioned to the address</p>	A8NW (S)	469	2	515553 170666
17	<p>Registered Radioactive Substances</p> <p>Name: Npl Management Ltd Location: Queens Road, TEDDINGTON, Middlesex, TW11 0LW Authority: Environment Agency, Thames Region Permit Reference: AR9958 Dated: 17th August 1995 Process Type: Registration under S7 RSA for the keeping and use of Radioactive materials (was RSA60 S1) Description: Registration under the Act of multiple open sources which are also the subject of authorisations Status: Authorisation superseded by a substantial or non substantial variation Positional Accuracy: Automatically positioned to the address</p>	A8NW (S)	469	2	515553 170666
17	<p>Registered Radioactive Substances</p> <p>Name: National Physical Laboratory Location: Queens Road, Teddington, Middlesex, TW11 0LW Authority: Environment Agency, Thames Region Permit Reference: AF6766 Dated: 10th February 1993 Process Type: Authorisation under S13 RSA for the disposal of Radioactive waste (was RSA60 S7) Description: Authorisation under RSA Status: Authorisation either revoked or cancelled Positional Accuracy: Automatically positioned to the address</p>	A8NW (S)	469	2	515553 170666
17	<p>Registered Radioactive Substances</p> <p>Name: Edmund Nuttall Ltd Location: National Physical Laboratory, Hampton Road, TEDDINGTON, Middlesex, TW11 0LW Authority: Environment Agency, Thames Region Permit Reference: CD0847 Dated: 24th November 2008 Process Type: Authorisation under S13 RSA for the disposal of Radioactive waste (was RSA60 S7) Description: Minor variation to authorisation under RSA Status: Authorisation either revoked or cancelled Positional Accuracy: Manually positioned to the address or location</p>	A8NW (S)	470	2	515553 170665
17	<p>Registered Radioactive Substances</p> <p>Name: Lgc Limited Location: Queens Road, Teddington, Tw11 0ly Authority: Environment Agency, Thames Region Permit Reference: BG6839 Dated: Not Supplied Process Type: Not Supplied Description: Not Supplied Status: Application has been determined by the EA Positional Accuracy: Located by supplier to within 10m</p>	A8NW (S)	475	2	515550 170660
17	<p>Registered Radioactive Substances</p> <p>Name: Lgc Limited Location: Queens Road, Teddington, Tw11 0ly Authority: Environment Agency, Thames Region Permit Reference: Bz9880 Dated: Not Supplied Process Type: Not Supplied Description: Not Supplied Status: Application has been determined by the EA Positional Accuracy: Located by supplier to within 10m</p>	A8NW (S)	475	2	515550 170660

Map ID	Details	Quadrant Reference (Compass Direction)	Estimated Distance From Site	Contact	NGR
18	<p>Registered Radioactive Substances</p> <p>Name: Lgc Ltd Location: Queens Road, TEDDINGTON, Middlesex, TW11 0LY Authority: Environment Agency, Thames Region Permit Reference: Bw7201 Dated: 1st December 2003 Process Type: Authorisation under S13 RSA for the disposal of Radioactive waste (was RSA60 S7) Description: Minor variation to authorisation under RSA Status: Authorisation superseded by a substantial or non substantial variation Positional Accuracy: Automatically positioned to the address</p>	A8NW (SW)	538	2	515360 170677
18	<p>Registered Radioactive Substances</p> <p>Name: Lgc Ltd Location: Queens Road, TEDDINGTON, Middlesex, TW11 0LY Authority: Environment Agency, Thames Region Permit Reference: BG6766 Dated: 12th February 2001 Process Type: Authorisation under S13 RSA for the disposal of Radioactive waste (was RSA60 S7) Description: Substantial variation to authorisation under RSA Status: Authorisation superseded by a substantial or non substantial variation Positional Accuracy: Automatically positioned to the address</p>	A8NW (SW)	538	2	515360 170677
18	<p>Registered Radioactive Substances</p> <p>Name: Lgc (Holdings) Ltd Location: Queens Road, TEDDINGTON, Middlesex, TW11 0LY Authority: Environment Agency, Thames Region Permit Reference: AG7377 Dated: 10th March 1992 Process Type: Authorisation under S13 RSA for the disposal of Radioactive waste (was RSA60 S7) Description: Authorisation under RSA dated pre April 1991 Status: Application has been authorised and any conditions apply to the operator Positional Accuracy: Automatically positioned to the address</p>	A8NW (SW)	538	2	515360 170677
18	<p>Registered Radioactive Substances</p> <p>Name: Lgc (Holdings) Ltd Location: Queens Road, TEDDINGTON, Middlesex, TW11 0LY Authority: Environment Agency, Thames Region Permit Reference: AG7385 Dated: 10th March 1992 Process Type: Registration under S7 RSA for the keeping and use of Radioactive materials (was RSA60 S1) Description: Registration under the Act of an open source which is also the subject of an authorisation dated pre April 1991 Status: Authorisation superseded by a substantial or non substantial variation Positional Accuracy: Automatically positioned to the address</p>	A8NW (SW)	538	2	515360 170677
19	<p>Registered Radioactive Substances</p> <p>Name: National Measurement Office Location: National Physics Laboratory, Dora Jordan Road, Teddington, Tw11 0ly Authority: Environment Agency, Thames Region Permit Reference: ZB3295DM Dated: Not Supplied Process Type: Not Supplied Description: Not Supplied Status: Authorisation certificate surrendered by operator Positional Accuracy: Located by supplier to within 10m</p>	A8SW (S)	823	2	515440 170330
	<p>River Quality</p> <p>Name: Not Supplied GQA Grade: Unclassified Tidal River Reach: Not Supplied Estimated Distance (km): Not Supplied Flow Rate: Not Supplied Flow Type: Not Supplied Year: 1995</p>	A19SE (NE)	913	2	516364 171705

Map ID	Details	Quadrant Reference (Compass Direction)	Estimated Distance From Site	Contact	NGR
20	<p>Water Abstractions</p> <p>Operator: Trustees Of The Lensbury Club Licence Number: 28/39/34/0007 Permit Version: 100 Location: Borehole 'A' At Lensbury Club, Teddington Authority: Environment Agency, Thames Region Abstraction: Sports Grounds/Facilities: Spray Irrigation - Direct Abstraction Type: Water may be abstracted from a single point Source: Groundwater Daily Rate (m3): 91 Yearly Rate (m3): 6000 Details: Lensbury Club, Teddington, Middlesex Authorised Start: 01 March Authorised End: 31 October Permit Start Date: 25th October 1995 Permit End Date: Not Supplied Positional Accuracy: Located by supplier to within 100m</p>	A14NE (E)	941	2	516600 171200
	<p>Water Abstractions</p> <p>Operator: The Catholic Education Service Licence Number: 28/39/34/0010 Permit Version: 1 Location: Borehole 'A' At Lensbury Club, Teddington Authority: Environment Agency, Thames Region Abstraction: Sports Grounds/Facilities: Spray Irrigation - Direct Abstraction Type: Water may be abstracted from a single point Source: Groundwater Daily Rate (m3): Not Supplied Yearly Rate (m3): Not Supplied Details: Kingston Road, Teddington, M'Sex Authorised Start: 01 March Authorised End: 31 October Permit Start Date: 1st April 2008 Permit End Date: Not Supplied Positional Accuracy: Located by supplier to within 10m</p>	A15NW (E)	1024	2	516680 171240
	<p>Water Abstractions</p> <p>Operator: The Catholic Education Service Licence Number: 28/39/34/0010 Permit Version: 1 Location: Borehole 'A' At Lensbury Club, Teddington Authority: Environment Agency, Thames Region Abstraction: Private Water Undertaking: Spray Irrigation - Direct Abstraction Type: Water may be abstracted from a single point Source: Groundwater Daily Rate (m3): Not Supplied Yearly Rate (m3): Not Supplied Details: Kingston Road, Teddington, M'Sex Authorised Start: 01 March Authorised End: 31 October Permit Start Date: 1st April 2008 Permit End Date: Not Supplied Positional Accuracy: Located by supplier to within 10m</p>	A15NW (E)	1024	2	516680 171240
	<p>Water Abstractions</p> <p>Operator: Network Rail Infrastructure Limited Licence Number: Th/039/0034/005 Permit Version: 1 Location: River Gravels At Fulwell Railway Station Authority: Environment Agency, Thames Region Abstraction: Mineral Products: Transfer Between Sources Abstraction Type: Water may be abstracted from a single point Source: Groundwater Daily Rate (m3): Not Supplied Yearly Rate (m3): Not Supplied Details: Not Supplied Authorised Start: 01 April Authorised End: 31 March Permit Start Date: 14th May 2021 Permit End Date: Not Supplied Positional Accuracy: Located by supplier to within 10m</p>	A17SW (NW)	1161	2	514690 171754

Map ID	Details	Quadrant Reference (Compass Direction)	Estimated Distance From Site	Contact	NGR
	<p>Water Abstractions</p> <p>Operator: Trustees Of The Lensbury Club Licence Number: 28/39/34/0007 Permit Version: 100 Location: Borehole 'B' At Lensbury Club, Teddington Authority: Environment Agency, Thames Region Abstraction: Sports Grounds/Facilities: Spray Irrigation - Direct Abstraction Type: Water may be abstracted from a single point Source: Groundwater Daily Rate (m3): 91 Yearly Rate (m3): 6000 Details: Lensbury Club, Teddington, Middlesex Authorised Start: 01 March Authorised End: 31 October Permit Start Date: 25th October 1995 Permit End Date: Not Supplied Positional Accuracy: Located by supplier to within 100m</p>	A15NW (E)	1340	2	517000 171200
	<p>Water Abstractions</p> <p>Operator: Lensbury Limited Licence Number: 28/39/34/0007 Permit Version: 102 Location: Borehole 'B' At Lensbury Club, Teddington Authority: Environment Agency, Thames Region Abstraction: Golf Courses: Spray Irrigation - Direct Abstraction Type: Water may be abstracted from a single point Source: Groundwater Daily Rate (m3): Not Supplied Yearly Rate (m3): Not Supplied Details: The Lensbury Club, Teddington, Middlesex. Authorised Start: 01 March Authorised End: 31 October Permit Start Date: 23rd November 2001 Permit End Date: Not Supplied Positional Accuracy: Located by supplier to within 10m</p>	A15NE (E)	1364	2	517020 171260
	<p>Water Abstractions</p> <p>Operator: Lensbury Limited Licence Number: 28/39/34/0007 Permit Version: 101 Location: Borehole 'B' At Lensbury Club, Teddington Authority: Environment Agency, Thames Region Abstraction: Sports Grounds/Facilities: Spray Irrigation - Direct Abstraction Type: Water may be abstracted from a single point Source: Groundwater Daily Rate (m3): Not Supplied Yearly Rate (m3): Not Supplied Details: Lensbury Club, Teddington, Middlesex Authorised Start: 01 March Authorised End: 31 October Permit Start Date: 22nd December 2000 Permit End Date: Not Supplied Positional Accuracy: Located by supplier to within 10m</p>	A15NE (E)	1364	2	517020 171260
	<p>Water Abstractions</p> <p>Operator: Lensbury Limited Licence Number: 28/39/34/0007 Permit Version: 105 Location: Borehole At Lensbury Club, Teddington Authority: Environment Agency, Thames Region Abstraction: Sports Grounds/Facilities: Spray Irrigation - Direct Abstraction Type: Water may be abstracted from a single point Source: Groundwater Daily Rate (m3): Not Supplied Yearly Rate (m3): Not Supplied Details: Not Supplied Authorised Start: 01 April Authorised End: 31 March Permit Start Date: 15th February 2019 Permit End Date: Not Supplied Positional Accuracy: Located by supplier to within 10m</p>	A15NE (E)	1368	2	517024 171257

Map ID	Details	Quadrant Reference (Compass Direction)	Estimated Distance From Site	Contact	NGR
	<p>Water Abstractions</p> <p>Operator: Lensbury Limited Licence Number: 28/39/34/0007 Permit Version: 105 Location: Borehole At Lensbury Club, Teddington Authority: Environment Agency, Thames Region Abstraction: Sports Grounds/Facilities: Spray Irrigation - Storage Abstraction Type: Water may be abstracted from a single point Source: Groundwater Daily Rate (m3): Not Supplied Yearly Rate (m3): Not Supplied Details: Not Supplied Authorised Start: 01 April Authorised End: 31 March Permit Start Date: 15th February 2019 Permit End Date: Not Supplied Positional Accuracy: Located by supplier to within 10m</p>	A15NE (E)	1368	2	517024 171257
	<p>Water Abstractions</p> <p>Operator: Lensbury Limited Licence Number: 28/39/34/0007 Permit Version: 104 Location: Borehole At Lensbury Club, Teddington Authority: Environment Agency, Thames Region Abstraction: Golf Courses: Spray Irrigation - Direct Abstraction Type: Water may be abstracted from a single point Source: Groundwater Daily Rate (m3): Not Supplied Yearly Rate (m3): Not Supplied Details: Not Supplied Authorised Start: 01 April Authorised End: 31 March Permit Start Date: 29th February 2016 Permit End Date: Not Supplied Positional Accuracy: Located by supplier to within 10m</p>	A15NE (E)	1368	2	517024 171257
	<p>Water Abstractions</p> <p>Operator: Lensbury Limited Licence Number: 28/39/34/0007 Permit Version: 103 Location: Borehole At Lensbury Club, Teddington Authority: Environment Agency, Thames Region Abstraction: Golf Courses: Spray Irrigation - Direct Abstraction Type: Water may be abstracted from a single point Source: Groundwater Daily Rate (m3): Not Supplied Yearly Rate (m3): Not Supplied Details: The Lensbury Club, Teddington Authorised Start: 01 March Authorised End: 31 October Permit Start Date: 1st April 2013 Permit End Date: Not Supplied Positional Accuracy: Located by supplier to within 10m</p>	A15NE (E)	1368	2	517024 171257
	<p>Water Abstractions</p> <p>Operator: Hampton Pool Limited Licence Number: 28/39/31/0172 Permit Version: 100 Location: Hampton Pool Borehole Authority: Environment Agency, Thames Region Abstraction: Sports Grounds/Facilities: General Use (Medium Loss) Abstraction Type: Water may be abstracted from a single point Source: Groundwater Daily Rate (m3): 200 Yearly Rate (m3): 15000 Details: Hampton Pool, High Street, Hampton, Middlesex Authorised Start: 01 January Authorised End: 31 December Permit Start Date: 2nd April 1997 Permit End Date: Not Supplied Positional Accuracy: Located by supplier to within 100m</p>	A6SW (SW)	1692	2	514300 170120

Map ID	Details	Quadrant Reference (Compass Direction)	Estimated Distance From Site	Contact	NGR
	Water Abstractions Operator: The Royal Parks Licence Number: Th/039/0031/023 Permit Version: 1 Location: Leat Channel At Waterhouse Woodland Garden, Bushy Park, Ha Authority: Environment Agency, Thames Region Abstraction: Crown and Government: Spray Irrigation - Direct Abstraction Type: Water may be abstracted from a single point Source: Surface Daily Rate (m3): Not Supplied Yearly Rate (m3): Not Supplied Details: Not Supplied Authorised Start: 01 April Authorised End: 31 October Permit Start Date: 5th July 2021 Permit End Date: Not Supplied Positional Accuracy: Located by supplier to within 10m	A2SE (S)	1787	2	515069 169436
	Water Abstractions Operator: Fulwell Golf Club Ltd Licence Number: Th/039/0034/004 Permit Version: 1 Location: Fulwell Golf Club Borehole Authority: Environment Agency, Thames Region Abstraction: Golf Courses: Spray Irrigation - Storage Abstraction Type: Water may be abstracted from a single point Source: Groundwater Daily Rate (m3): Not Supplied Yearly Rate (m3): Not Supplied Details: Not Supplied Authorised Start: 01 March Authorised End: 31 October Permit Start Date: 18th May 2022 Permit End Date: Not Supplied Positional Accuracy: Located by supplier to within 10m	A16NW (NW)	1795	2	514126 172047
21	Water Industry Act Referrals Name: Lgc Ltd Location: LGC LTD, QUEENS ROAD, QUEENS ROAD, TEDDINGTON, MIDDLESEX, TW11 0LY Authority: Environment Agency, Thames Region Permit Reference: BB6980 Dated: 29th April 1998 Process Type: Permissions or amendments to discharge under the Water Industry Act 1991 Description: Processes which result in the discharge of Special Category effluents under The Trade Effluents (Prescribed Processes and Substances) Regulations Status: Application received by the EA but is not yet authorised Positional Accuracy: Manually positioned to the address or location	A8NW (SW)	447	2	515481 170713
	Groundwater Vulnerability Map Combined Classification: Principle Superficial Aquifer - Medium Vulnerability Combined Vulnerability: Medium Combined Aquifer: Unproductive Bedrock Aquifer, Productive Superficial Aquifer Pollutant Speed: Intermediate Bedrock Flow: Mixed Dilution: 300-550 mm/year Baseflow Index: >70% Superficial: >90% Patchiness: Superficial: 3-10m Thickness: Superficial: High Recharge:	A13NE (NE)	0	4	515663 171121
	Groundwater Vulnerability - Soluble Rock Risk None				
	Bedrock Aquifer Designations Aquifer Designation: Unproductive Strata	A13NE (NE)	0	4	515663 171121
	Superficial Aquifer Designations Aquifer Designation: Principal Aquifer	A13NE (NE)	0	4	515663 171121
	Extreme Flooding from Rivers or Sea without Defences None				
	Flooding from Rivers or Sea without Defences None				

Map ID	Details	Quadrant Reference (Compass Direction)	Estimated Distance From Site	Contact	NGR
	Areas Benefiting from Flood Defences None				
	Flood Water Storage Areas None				
	Flood Defences None				
22	OS Water Network Lines Watercourse Form: Inland river Watercourse Length: 92.0 Watercourse Level: On ground surface Permanent: True Watercourse Name: Not Supplied Catchment Name: Thames Primacy: 1	A8NW (SW)	613	5	515353 170593
23	OS Water Network Lines Watercourse Form: Inland river Watercourse Length: 19.6 Watercourse Level: On ground surface Permanent: True Watercourse Name: Not Supplied Catchment Name: Thames Primacy: 1	A7NE (SW)	668	5	515261 170589
24	OS Water Network Lines Watercourse Form: Lake Watercourse Length: 66.0 Watercourse Level: On ground surface Permanent: True Watercourse Name: Not Supplied Catchment Name: Thames Primacy: 1	A7NE (SW)	737	5	515060 170698
25	OS Water Network Lines Watercourse Form: Inland river Watercourse Length: 176.4 Watercourse Level: On ground surface Permanent: True Watercourse Name: Not Supplied Catchment Name: Thames Primacy: 1	A7NE (SW)	746	5	515142 170588
26	OS Water Network Lines Watercourse Form: Inland river Watercourse Length: 135.6 Watercourse Level: On ground surface Permanent: True Watercourse Name: Not Supplied Catchment Name: Thames Primacy: 1	A7NW (SW)	769	5	514984 170762
27	OS Water Network Lines Watercourse Form: Inland river Watercourse Length: 7.8 Watercourse Level: Underground Permanent: True Watercourse Name: Not Supplied Catchment Name: Thames Primacy: 1	A7NE (SW)	920	5	515025 170458
28	OS Water Network Lines Watercourse Form: Lake Watercourse Length: 16.9 Watercourse Level: On ground surface Permanent: True Watercourse Name: Not Supplied Catchment Name: Thames Primacy: 1	A7NE (SW)	927	5	515024 170450
29	OS Water Network Lines Watercourse Form: Inland river Watercourse Length: 154.4 Watercourse Level: On ground surface Permanent: True Watercourse Name: Not Supplied Catchment Name: Thames Primacy: 1	A7SW (SW)	966	5	514978 170441

Map ID	Details	Quadrant Reference (Compass Direction)	Estimated Distance From Site	Contact	NGR
30	OS Water Network Lines Watercourse Form: Inland river Watercourse Length: 100.0 Watercourse Level: On ground surface Permanent: True Watercourse Name: Not Supplied Catchment Name: Thames Primacy: 1	A8SE (S)	978	5	515743 170147
31	OS Water Network Lines Watercourse Form: Tidal river Watercourse Length: 137.5 Watercourse Level: On ground surface Permanent: True Watercourse Name: River Thames Catchment Name: Thames Primacy: 1	A19SE (NE)	980	5	516464 171686
32	OS Water Network Lines Watercourse Form: Tidal river Watercourse Length: 105.2 Watercourse Level: On ground surface Permanent: True Watercourse Name: River Thames Catchment Name: Thames Primacy: 2	A19SE (NE)	982	5	516499 171637
33	OS Water Network Lines Watercourse Form: Tidal river Watercourse Length: 140.3 Watercourse Level: On ground surface Permanent: True Watercourse Name: River Thames Catchment Name: Thames Primacy: 2	A19SE (NE)	982	5	516499 171637
34	OS Water Network Lines Watercourse Form: Tidal river Watercourse Length: 574.2 Watercourse Level: On ground surface Permanent: True Watercourse Name: River Thames Catchment Name: Thames Primacy: 1	A19SE (NE)	982	5	516499 171637
35	OS Water Network Lines Watercourse Form: Tidal river Watercourse Length: 84.1 Watercourse Level: On ground surface Permanent: True Watercourse Name: River Thames Catchment Name: Thames Primacy: 2	A19SE (NE)	983	5	516420 171749
36	OS Water Network Lines Watercourse Form: Tidal river Watercourse Length: 644.5 Watercourse Level: On ground surface Permanent: True Watercourse Name: River Thames Catchment Name: Thames Primacy: 1	A19SE (NE)	983	5	516408 171763

Map ID	Details	Quadrant Reference (Compass Direction)	Estimated Distance From Site	Contact	NGR
	Local Authority Landfill Coverage Name: London Borough of Richmond Upon Thames - Has no landfill data to supply		0	6	515663 171121
37	Registered Waste Treatment or Disposal Sites Licence Holder: A W White Licence Reference: DL466 Site Location: 4 Latimer Road, TEDDINGTON, Middlesex, TW11 8QA Operator Location: 11 Convent Road, WINDSOR, Berkshire, SL4 3RB Authority: Environment Agency - Thames Region, South East Area Site Category: Scrapyard Max Input Rate: Very Small (Less than 10,000 tonnes per year) Waste Source: No known restriction on source of waste Restrictions: Licence Status: Licence lapsed/cancelled/defunct/not applicable/surrenderedCancelled Dated: 1st June 1993 Preceded By: Not Given Licence: Superseded By: Not Given Licence: Positional Accuracy: Manually positioned to the road within the address or location Boundary Quality: Not Supplied Authorised Waste: Computers/Electronic Equipment Ferrous/Non-Ferr/Unsorted Scrapmetal Ferrous/Non-Ferrous Swarf/Turnings/Etc Fragmentised Metal Scrap Max.Waste Permitted By Licence Prohibited Waste: Clinical - As In Coll/Disp.Reg. Of '88 Special Wastes	A13NW (N)	149	2	515660 171270

Map ID	Details	Quadrant Reference (Compass Direction)	Estimated Distance From Site	Contact	NGR
	BGS 1:625,000 Solid Geology Description: Thames Group	A13NE (NE)	0	1	515663 171121
38	BGS Recorded Mineral Sites Site Name: Bushy House Gravel Pit Location: Teddington, Surrey Source: British Geological Survey, National Geoscience Information Service Reference: 164153 Type: Opencast Status: Ceased Operator: Unknown Operator Operator Location: Not Supplied Periodic Type: Quaternary, Devensian Geology: Kempston Park Gravel Member Commodity: Sand and Gravel Positional Accuracy: Located by supplier to within 10m	A8NW (S)	574	1	515638 170548
39	BGS Recorded Mineral Sites Site Name: Upper Lodge Gravel Pit Location: Teddington, Surrey Source: British Geological Survey, National Geoscience Information Service Reference: 164155 Type: Opencast Status: Ceased Operator: Unknown Operator Operator Location: Not Supplied Periodic Type: Wolstonian Geology: Taplow Gravel Formation Commodity: Sand and Gravel Positional Accuracy: Located by supplier to within 10m	A12SE (W)	671	1	515013 170956
40	BGS Recorded Mineral Sites Site Name: New Hampton Gravel Pit Location: Hampton Hill, Teddington, Greater London Source: British Geological Survey, National Geoscience Information Service Reference: 248568 Type: Opencast Status: Ceased Operator: Unknown Operator Operator Location: Not Supplied Periodic Type: Quaternary Geology: Taplow Gravel Member Commodity: Sand and Gravel Positional Accuracy: Located by supplier to within 10m	A12NW (W)	985	1	514690 171270
	Coal Mining Affected Areas In an area that might not be affected by coal mining				
	Non Coal Mining Areas of Great Britain No Hazard				
	Potential for Collapsible Ground Stability Hazards Hazard Potential: Very Low Source: British Geological Survey, National Geoscience Information Service	A13NE (NE)	0	1	515663 171121
	Potential for Compressible Ground Stability Hazards Hazard Potential: No Hazard Source: British Geological Survey, National Geoscience Information Service	A13NE (NE)	0	1	515663 171121
	Potential for Compressible Ground Stability Hazards Hazard Potential: Moderate Source: British Geological Survey, National Geoscience Information Service	A13SE (E)	132	1	515792 171095
	Potential for Ground Dissolution Stability Hazards Hazard Potential: No Hazard Source: British Geological Survey, National Geoscience Information Service	A13NE (NE)	0	1	515663 171121
	Potential for Landslide Ground Stability Hazards Hazard Potential: Very Low Source: British Geological Survey, National Geoscience Information Service	A13NE (NE)	0	1	515663 171121
	Potential for Running Sand Ground Stability Hazards Hazard Potential: Very Low Source: British Geological Survey, National Geoscience Information Service	A13NE (NE)	0	1	515663 171121
	Potential for Shrinking or Swelling Clay Ground Stability Hazards Hazard Potential: Moderate Source: British Geological Survey, National Geoscience Information Service	A13NE (NE)	0	1	515663 171121
	Potential for Shrinking or Swelling Clay Ground Stability Hazards Hazard Potential: No Hazard Source: British Geological Survey, National Geoscience Information Service	A13SW (SW)	187	1	515589 170950

Map ID	Details	Quadrant Reference (Compass Direction)	Estimated Distance From Site	Contact	NGR
	<p>Radon Potential - Radon Affected Areas</p> <p>Affected Area: The property is in a Lower probability radon area (less than 1% of homes are estimated to be at or above the Action Level).</p> <p>Source: British Geological Survey, National Geoscience Information Service</p>	A13NE (NE)	0	1	515663 171121
	<p>Radon Potential - Radon Protection Measures</p> <p>Protection Measure: No radon protective measures are necessary in the construction of new dwellings or extensions</p> <p>Source: British Geological Survey, National Geoscience Information Service</p>	A13NE (NE)	0	1	515663 171121

Map ID	Details	Quadrant Reference (Compass Direction)	Estimated Distance From Site	Contact	NGR
41	<p>Contemporary Trade Directory Entries</p> <p>Name: Bright Q A Systems Ltd Location: Water Solutions Centre, 25 Church Road, Teddington, Middlesex, TW11 8PF Classification: Hygiene & Sanitary Appliance Manufacturers Status: Active Positional Accuracy: Automatically positioned to the address</p>	A13SE (E)	1	-	515664 171121
41	<p>Contemporary Trade Directory Entries</p> <p>Name: W P Notcutt Ltd Location: 25, Church Road, Teddington, Middlesex, TW11 8PF Classification: Rubber & Plastic Products - Manufacturers Status: Inactive Positional Accuracy: Automatically positioned to the address</p>	A13NE (E)	3	-	515666 171122
41	<p>Contemporary Trade Directory Entries</p> <p>Name: Stevens Tyres Location: 25, Church Road, Teddington, Middlesex, TW11 8PF Classification: Tyre Dealers Status: Active Positional Accuracy: Manually positioned to the address or location</p>	A13NE (E)	3	-	515666 171122
41	<p>Contemporary Trade Directory Entries</p> <p>Name: S & J Motors Location: 31, Church Road, Teddington, Middlesex, TW11 8PF Classification: Garage Services Status: Inactive Positional Accuracy: Automatically positioned to the address</p>	A13NW (N)	22	-	515656 171141
41	<p>Contemporary Trade Directory Entries</p> <p>Name: Ultrabuild Location: 2-4, Walpole Crescent, Teddington, Middlesex, TW11 8PH Classification: Garage Services Status: Inactive Positional Accuracy: Automatically positioned in the proximity of the address</p>	A13SW (SW)	46	-	515638 171084
42	<p>Contemporary Trade Directory Entries</p> <p>Name: G Walling Location: Elfin Works, Elfin Grove, Teddington, Middlesex, TW11 8RD Classification: Printers Status: Inactive Positional Accuracy: Automatically positioned to the address</p>	A13SE (S)	87	-	515687 171038
42	<p>Contemporary Trade Directory Entries</p> <p>Name: Premier Press Location: Elfin Works, Elfin Grove, Teddington, Middlesex, TW11 8RD Classification: Printers Status: Inactive Positional Accuracy: Automatically positioned to the address</p>	A13SE (S)	87	-	515687 171038
42	<p>Contemporary Trade Directory Entries</p> <p>Name: Fusion Location: 9, Church Road, Teddington, Middlesex, TW11 8PF Classification: Fireplaces & Mantelpieces Status: Inactive Positional Accuracy: Automatically positioned to the address</p>	A13SE (SE)	91	-	515717 171048
42	<p>Contemporary Trade Directory Entries</p> <p>Name: Fusion Fireplaces Location: 9, Church Road, Teddington, Middlesex, TW11 8PF Classification: Fireplaces & Mantelpieces Status: Active Positional Accuracy: Automatically positioned to the address</p>	A13SE (SE)	91	-	515717 171048
42	<p>Contemporary Trade Directory Entries</p> <p>Name: Johnson Cleaners (Uk) Ltd Location: 51, Broad Street, Teddington, Middlesex, TW11 8QZ Classification: Dry Cleaners Status: Inactive Positional Accuracy: Automatically positioned to the address</p>	A13SE (S)	125	-	515676 170997
43	<p>Contemporary Trade Directory Entries</p> <p>Name: Church Lane Restorations Location: 1, Church Lane, Teddington, Middlesex, TW11 8PA Classification: Antiques - Repairing & Restoring Status: Inactive Positional Accuracy: Automatically positioned to the address</p>	A13NE (E)	110	-	515773 171121
44	<p>Contemporary Trade Directory Entries</p> <p>Name: Appliance Rescue Location: 49, Sutherland Grove, Teddington, Middlesex, TW11 8RN Classification: Domestic Appliances - Servicing, Repairs & Parts Status: Inactive Positional Accuracy: Automatically positioned to the address</p>	A13NW (NW)	123	-	515552 171173

Map ID	Details	Quadrant Reference (Compass Direction)	Estimated Distance From Site	Contact	NGR
45	Contemporary Trade Directory Entries Name: Brammer Plc Location: 43-45, Broad Street, Teddington, TW11 8QZ Classification: Distribution Services Status: Active Positional Accuracy: Automatically positioned to the address	A13SW (S)	126	-	515645 170997
46	Contemporary Trade Directory Entries Name: J K Cleaning Location: 23, TRAHERNE LODGE, 64, WALPOLE ROAD, TEDDINGTON, TW11 8PN Classification: Cleaning Services - Domestic Status: Active Positional Accuracy: Automatically positioned to the address	A13SW (W)	133	-	515536 171085
47	Contemporary Trade Directory Entries Name: Print Centre Location: 11, Broad Street, Teddington, Middlesex, TW11 8RA Classification: Copying & Duplicating Services Status: Inactive Positional Accuracy: Automatically positioned to the address	A13SW (SW)	164	-	515556 170998
47	Contemporary Trade Directory Entries Name: T & L Plugging Location: 9, Broad Street, Teddington, Middlesex, TW11 8QZ Classification: Washing Machines - Servicing & Repairs Status: Inactive Positional Accuracy: Manually positioned to the address or location	A13SW (SW)	169	-	515548 170998
47	Contemporary Trade Directory Entries Name: Happy Potter Location: 14, Broad Street, Teddington, TW11 8RF Classification: Ceramic Manufacturers, Supplies & Services Status: Inactive Positional Accuracy: Automatically positioned to the address	A13SW (SW)	180	-	515573 170966
47	Contemporary Trade Directory Entries Name: Mr Dry Clean Location: 2, Broad Street, Teddington, Middlesex, TW11 8RF Classification: Dry Cleaners Status: Inactive Positional Accuracy: Automatically positioned to the address	A13SW (SW)	194	-	515538 170973
47	Contemporary Trade Directory Entries Name: Richard Hollis Location: Rear Of, 2, Broad Street, Teddington, Middlesex, TW11 8RF Classification: Printers Status: Inactive Positional Accuracy: Automatically positioned to the address	A13SW (SW)	210	-	515532 170959
47	Contemporary Trade Directory Entries Name: David Roberts Location: 5, Queens Road, Teddington, Middlesex, TW11 0LX Classification: Antiques - Repairing & Restoring Status: Inactive Positional Accuracy: Automatically positioned to the address	A13SW (SW)	224	-	515532 170941
47	Contemporary Trade Directory Entries Name: Livingston Location: Livingston House, 2, Queens Road, TEDDINGTON, Middlesex, TW11 0LB Classification: Electronic Component Manufacturers & Distributors Status: Inactive Positional Accuracy: Automatically positioned to the address	A13SW (SW)	246	-	515482 170955
47	Contemporary Trade Directory Entries Name: Livingston Uk Ltd Location: Livingston House, 2, Queens Road, TEDDINGTON, Middlesex, TW11 0LB Classification: Telecommunications Equipment & Systems Status: Inactive Positional Accuracy: Automatically positioned to the address	A13SW (SW)	246	-	515482 170955
48	Contemporary Trade Directory Entries Name: Silk Dry Cleaners Location: 54, Broad Street, Teddington, Middlesex, TW11 8QY Classification: Dry Cleaners Status: Active Positional Accuracy: Automatically positioned to the address	A13SE (S)	168	-	515719 170964
48	Contemporary Trade Directory Entries Name: Teddington Digital Photo Center Location: 54, Broad Street, Teddington, Middlesex, TW11 8QY Classification: Photographic Processors Status: Inactive Positional Accuracy: Automatically positioned to the address	A13SE (S)	168	-	515719 170964

Map ID	Details	Quadrant Reference (Compass Direction)	Estimated Distance From Site	Contact	NGR
49	<p>Contemporary Trade Directory Entries</p> <p>Name: Ian Palmer Location: 23, Waldegrave Road, Teddington, Middlesex, TW11 8LA Classification: Cabinet Makers Status: Inactive Positional Accuracy: Automatically positioned to the address</p>	A13NE (E)	189	-	515851 171123
49	<p>Contemporary Trade Directory Entries</p> <p>Name: Overington Location: 23, Waldegrave Road, Teddington, Middlesex, TW11 8LA Classification: Cabinet Makers Status: Inactive Positional Accuracy: Automatically positioned to the address</p>	A13NE (E)	189	-	515851 171123
49	<p>Contemporary Trade Directory Entries</p> <p>Name: Motorun Location: 23, Waldegrave Road, Teddington, Middlesex, TW11 8LA Classification: Generators - Sales & Service Status: Inactive Positional Accuracy: Automatically positioned to the address</p>	A13NE (E)	189	-	515851 171123
50	<p>Contemporary Trade Directory Entries</p> <p>Name: Garage Services Location: 86, Railway Road, Teddington, TW11 8RZ Classification: Garage Services Status: Inactive Positional Accuracy: Automatically positioned to the address</p>	A13NW (N)	196	-	515651 171316
50	<p>Contemporary Trade Directory Entries</p> <p>Name: The Workshop Teddington Ltd Location: 86, Railway Road, Teddington, TW11 8RZ Classification: Garage Services Status: Active Positional Accuracy: Automatically positioned to the address</p>	A13NW (N)	196	-	515651 171316
50	<p>Contemporary Trade Directory Entries</p> <p>Name: Autowise Teddington Location: 86, Railway Road, Teddington, TW11 8RZ Classification: Garage Services Status: Inactive Positional Accuracy: Automatically positioned to the address</p>	A13NW (N)	196	-	515651 171316
51	<p>Contemporary Trade Directory Entries</p> <p>Name: Mears Cleaning Services Ltd Location: 74c, Broad Street, Teddington, Middlesex, TW11 8QT Classification: Commercial Cleaning Services Status: Inactive Positional Accuracy: Automatically positioned to the address</p>	A13SE (SE)	212	-	515830 170990
51	<p>Contemporary Trade Directory Entries</p> <p>Name: Mears Cleaning Services Ltd Location: Flat 1, 74c, Broad Street, Teddington, Middlesex, TW11 8QT Classification: Cleaning Services - Commercial Status: Inactive Positional Accuracy: Automatically positioned to the address</p>	A13SE (SE)	212	-	515830 170990
51	<p>Contemporary Trade Directory Entries</p> <p>Name: Mears Cleaning Services Location: 74c, Broad Street, Teddington, Middlesex, TW11 8QT Classification: Commercial Cleaning Services Status: Inactive Positional Accuracy: Automatically positioned to the address</p>	A13SE (SE)	212	-	515830 170990
51	<p>Contemporary Trade Directory Entries</p> <p>Name: V H C T Location: 4 Park Road, Teddington, Middlesex, TW11 0AA Classification: Cladding Suppliers & Installers Status: Inactive Positional Accuracy: Automatically positioned to the address</p>	A13SE (SE)	235	-	515864 171001
51	<p>Contemporary Trade Directory Entries</p> <p>Name: Communicate Mobile Ltd Location: CAUSEWAY HOUSE, 13, THE CAUSEWAY, TEDDINGTON, TW11 0JR Classification: Radio Communication Equipment Status: Active Positional Accuracy: Automatically positioned to the address</p>	A13SE (SE)	257	-	515862 170959
51	<p>Contemporary Trade Directory Entries</p> <p>Name: S F L Mobile Radio Ltd Location: Causeway House, 13 The Causeway, Teddington, Middlesex, TW11 0JR Classification: Radio Communication Equipment Status: Active Positional Accuracy: Automatically positioned to the address</p>	A13SE (SE)	257	-	515862 170959

Map ID	Details	Quadrant Reference (Compass Direction)	Estimated Distance From Site	Contact	NGR
52	<p>Contemporary Trade Directory Entries</p> <p>Name: Labfacility Ltd Location: 99, Waldegrave Road, Teddington, Middlesex, TW11 8LA Classification: Temperature Monitoring Systems Manufacturers Status: Inactive Positional Accuracy: Automatically positioned to the address</p>	A13NE (NE)	218	-	515774 171309
52	<p>Contemporary Trade Directory Entries</p> <p>Name: Hanworth Body Shop Location: Waldegrave Rd, Teddington, Middlesex, TW11 8LG Classification: Car Body Repairs Status: Inactive Positional Accuracy: Manually positioned to the road within the address or location</p>	A13NE (NE)	236	-	515807 171308
52	<p>Contemporary Trade Directory Entries</p> <p>Name: Just Stairs Location: 101, Waldegrave Road, Teddington, Middlesex, TW11 8LW Classification: Staircase, Balustrade & Handrail Manufacturers Status: Inactive Positional Accuracy: Automatically positioned to the address</p>	A13NE (NE)	236	-	515768 171332
53	<p>Contemporary Trade Directory Entries</p> <p>Name: Rims Engineering Location: Rear of 8, The Causeway, Teddington, Middlesex, TW11 0HE Classification: Gearboxes Status: Active Positional Accuracy: Automatically positioned to the address</p>	A13SE (SE)	222	-	515781 170934
54	<p>Contemporary Trade Directory Entries</p> <p>Name: The Brand Architekts Ltd Location: Suite X1 2nd Floor, 8, Waldegrave Road, Teddington, TW11 8GT Classification: Chemists' & Pharmacists' Suppliers & Wholesalers Status: Inactive Positional Accuracy: Automatically positioned to the address</p>	A13NE (NE)	232	-	515872 171220
55	<p>Contemporary Trade Directory Entries</p> <p>Name: Cleaning Services Teddington Location: Teddington, Middlesex, Tw11 8ew Classification: Cleaning Services - Domestic Status: Active Positional Accuracy: Manually positioned within the geographical locality</p>	A13SE (E)	242	-	515888 171033
55	<p>Contemporary Trade Directory Entries</p> <p>Name: Coughlan & Gray Location: Flat 1, Rutherford House, 3, Waldegrave Road, Teddington, Middlesex, TW11 8JZ Classification: Blacksmiths & Forgemasters Status: Inactive Positional Accuracy: Automatically positioned to the address</p>	A13SE (E)	243	-	515903 171088
55	<p>Contemporary Trade Directory Entries</p> <p>Name: Hotchpotch Location: MARVAN COURT, 1, WALDEGRAVE ROAD, TEDDINGTON, TW11 8LZ Classification: Greeting Card Publishers & Wholesalers Status: Inactive Positional Accuracy: Automatically positioned to the address</p>	A13SE (E)	245	-	515902 171070
55	<p>Contemporary Trade Directory Entries</p> <p>Name: M A M Uk Ltd Location: Ground Floor Building A, Marvan Court, 1, Waldegrave Road, Teddington, TW11 8LZ Classification: Food Products - Manufacturers Status: Inactive Positional Accuracy: Automatically positioned to the address</p>	A13SE (E)	245	-	515902 171070
55	<p>Contemporary Trade Directory Entries</p> <p>Name: B M T Group Location: Goodrich House, 1, Waldegrave Road, Teddington, Middlesex, TW11 8LZ Classification: Engineering Services Status: Inactive Positional Accuracy: Automatically positioned to the address</p>	A13SE (E)	245	-	515902 171070
55	<p>Contemporary Trade Directory Entries</p> <p>Name: Twickenham Air Conditioning Ltd Location: Unit 11, Teddington Business Park, Station Road, Teddington, Middlesex, TW11 9BQ Classification: Air Conditioning & Refrigeration Contractors Status: Active Positional Accuracy: Automatically positioned to the address</p>	A13SE (E)	283	-	515931 171030

Map ID	Details	Quadrant Reference (Compass Direction)	Estimated Distance From Site	Contact	NGR
56	<p>Contemporary Trade Directory Entries</p> <p>Name: R J Motors Location: 50, Waldegrave Road, Teddington, Middlesex, TW11 8NY Classification: Car Body Repairs Status: Inactive Positional Accuracy: Automatically positioned to the address</p>	A13NE (NE)	247	-	515849 171283
56	<p>Contemporary Trade Directory Entries</p> <p>Name: Central Garage Location: 50, Waldegrave Road, Teddington, Middlesex, TW11 8NY Classification: Car Body Repairs Status: Inactive Positional Accuracy: Automatically positioned to the address</p>	A13NE (NE)	247	-	515849 171283
56	<p>Contemporary Trade Directory Entries</p> <p>Name: Jacksons Ford Location: 50, Waldegrave Road, Teddington, TW11 8NY Classification: Garage Services Status: Active Positional Accuracy: Automatically positioned to the address</p>	A13NE (NE)	253	-	515860 171280
57	<p>Contemporary Trade Directory Entries</p> <p>Name: B I G Badge Location: B I G House, 111, Waldegrave Road, Teddington, Middlesex, TW11 8BB Classification: Printers Status: Inactive Positional Accuracy: Automatically positioned to the address</p>	A13NE (N)	255	-	515705 171372
57	<p>Contemporary Trade Directory Entries</p> <p>Name: Big Print Location: B I G House, 111, Waldegrave Road, Teddington, Middlesex, TW11 8BB Classification: Printers Status: Inactive Positional Accuracy: Automatically positioned to the address</p>	A13NE (N)	255	-	515705 171372
58	<p>Contemporary Trade Directory Entries</p> <p>Name: U R S A Location: Crest House, 102-104, Church Road, Teddington, Middlesex, TW11 8PY Classification: Insulation Materials Status: Inactive Positional Accuracy: Automatically positioned to the address</p>	A13NW (N)	256	-	515588 171366
58	<p>Contemporary Trade Directory Entries</p> <p>Name: Table Concepts Ltd Location: Crest House, 102-104, Church Road, Teddington, Middlesex, TW11 8PY Classification: Tableware Status: Inactive Positional Accuracy: Automatically positioned to the address</p>	A13NW (N)	256	-	515588 171366
58	<p>Contemporary Trade Directory Entries</p> <p>Name: Amicus Designs Location: Crest House, 102-104, Church Road, Teddington, Middlesex, TW11 8PY Classification: Tableware Status: Inactive Positional Accuracy: Automatically positioned to the address</p>	A13NW (N)	256	-	515588 171366
58	<p>Contemporary Trade Directory Entries</p> <p>Name: Pinner Metal Window Services Location: Crest House, 102-104, Church Road, Teddington, Middlesex, TW11 8PY Classification: Window Frames - Sales & Service Status: Active Positional Accuracy: Automatically positioned to the address</p>	A13NW (N)	256	-	515588 171366
58	<p>Contemporary Trade Directory Entries</p> <p>Name: Popshots Location: Crest House, 102-104, Church Road, Teddington, Middlesex, TW11 8PY Classification: Greeting Card Publishers & Wholesalers Status: Inactive Positional Accuracy: Manually positioned to the address or location</p>	A13NW (N)	256	-	515588 171366
58	<p>Contemporary Trade Directory Entries</p> <p>Name: Table Concepts Location: Crest House, 102-104 Church Rd, Teddington, Middlesex, TW11 8PY Classification: Tableware Status: Inactive Positional Accuracy: Manually positioned to the address or location</p>	A13NW (N)	257	-	515588 171366
58	<p>Contemporary Trade Directory Entries</p> <p>Name: Table Concepts Location: Crest House, 102-104 Church Road, Teddington, Middlesex, TW11 8PY Classification: Tableware Status: Active Positional Accuracy: Manually positioned to the address or location</p>	A13NW (N)	257	-	515588 171366

Map ID	Details	Quadrant Reference (Compass Direction)	Estimated Distance From Site	Contact	NGR
58	<p>Contemporary Trade Directory Entries</p> <p>Name: Glenthorpe Engineering Co Ltd Location: 95-96, Railway Road, Teddington, Middlesex, TW11 8TE Classification: Hydraulic Equipment & Accessories - Sales & Service Status: Inactive Positional Accuracy: Automatically positioned to the address</p>	A13NW (N)	263	-	515605 171377
59	<p>Contemporary Trade Directory Entries</p> <p>Name: Teddington Memorial Hospital & Community N H S Trust Location: Hampton Road, Teddington, Middlesex, TW11 0JL Classification: Hospitals Status: Inactive Positional Accuracy: Automatically positioned to the address</p>	A13SW (SW)	258	-	515445 170984
59	<p>Contemporary Trade Directory Entries</p> <p>Name: Teddington Memorial Hospital Location: Hampton Road, Teddington, Middlesex, TW11 0JL Classification: Hospitals Status: Inactive Positional Accuracy: Automatically positioned to the address</p>	A13SW (SW)	258	-	515445 170984
59	<p>Contemporary Trade Directory Entries</p> <p>Name: Teddington Memorial Hospital Location: Hampton Road, Teddington, Middlesex, TW11 0JL Classification: Hospitals Status: Inactive Positional Accuracy: Automatically positioned to the address</p>	A13SW (SW)	258	-	515445 170984
59	<p>Contemporary Trade Directory Entries</p> <p>Name: Teddington Memorial Hospitals Location: Hampton Road, Teddington, TW11 0JL Classification: Hospitals Status: Inactive Positional Accuracy: Automatically positioned to the address</p>	A13SW (SW)	281	-	515439 170953
59	<p>Contemporary Trade Directory Entries</p> <p>Name: Teddington Memorial Hospitals Location: Hampton Road, Teddington, TW11 0JL Classification: Hospitals Status: Inactive Positional Accuracy: Automatically positioned to the address</p>	A13SW (SW)	281	-	515439 170953
59	<p>Contemporary Trade Directory Entries</p> <p>Name: Teddington Memorial Hospital Location: Hampton Road, Teddington, TW11 0JL Classification: Hospitals Status: Active Positional Accuracy: Automatically positioned to the address</p>	A13SW (SW)	281	-	515439 170953
60	<p>Contemporary Trade Directory Entries</p> <p>Name: Jewson Location: 8 Waldegrave Road, Teddington, Middlesex, TW11 8NY Classification: Builders' Merchants Status: Inactive Positional Accuracy: Manually positioned within the geographical locality</p>	A13NE (NE)	278	-	515793 171366
60	<p>Contemporary Trade Directory Entries</p> <p>Name: Bllu Inc Location: Flat 8, 80, Waldegrave Road, Teddington, TW11 8NY Classification: Printers Textile Status: Inactive Positional Accuracy: Automatically positioned to the address</p>	A13NE (N)	301	-	515773 171401
61	<p>Contemporary Trade Directory Entries</p> <p>Name: Tighten Up Location: Unit 8, Teddington Business Park, Station Road, Teddington, Middlesex, TW11 9BQ Classification: Nuts, Bolts & Fixings Status: Inactive Positional Accuracy: Automatically positioned to the address</p>	A13SE (SE)	294	-	515927 170993
61	<p>Contemporary Trade Directory Entries</p> <p>Name: Tighten Up Ltd Location: Unit 8, Teddington Business Park, Station Road, Teddington, Middlesex, TW11 9BQ Classification: Nuts, Bolts & Fixings Status: Inactive Positional Accuracy: Automatically positioned to the address</p>	A13SE (SE)	294	-	515927 170993

Map ID	Details	Quadrant Reference (Compass Direction)	Estimated Distance From Site	Contact	NGR
61	<p>Contemporary Trade Directory Entries</p> <p>Name: The Tycos Group Location: Unit 7, Teddington Business Park, Station Road, Teddington, TW11 9BQ Classification: Computer Manufacturers Status: Inactive Positional Accuracy: Automatically positioned to the address</p>	A13SE (SE)	300	-	515930 170986
61	<p>Contemporary Trade Directory Entries</p> <p>Name: Incolour Photographic Services Location: Unit 5, Teddington Business Park, Station Road, Teddington, Middlesex, TW11 9BQ Classification: Photographic Processors Status: Inactive Positional Accuracy: Automatically positioned to the address</p>	A13SE (SE)	318	-	515941 170968
62	<p>Contemporary Trade Directory Entries</p> <p>Name: Cleaning Services Teddington Location: 4, High Street, Teddington, TW11 8EW Classification: Cleaning Services - Domestic Status: Inactive Positional Accuracy: Automatically positioned to the address</p>	A13SE (E)	295	-	515948 171047
62	<p>Contemporary Trade Directory Entries</p> <p>Name: Fulwell Carpet Cleaners Location: Park House, Station Road, Teddington, Middlesex, TW11 9AD Classification: Carpet, Curtain & Upholstery Cleaners Status: Active Positional Accuracy: Automatically positioned to the address</p>	A13SE (E)	301	-	515954 171045
62	<p>Contemporary Trade Directory Entries</p> <p>Name: Kindle Stoves Location: 1, Station Road, Teddington, Middlesex, TW11 9AA Classification: Fireplaces & Mantelpieces Status: Inactive Positional Accuracy: Automatically positioned to the address</p>	A13SE (E)	327	-	515985 171070
63	<p>Contemporary Trade Directory Entries</p> <p>Name: Concord Logistics Ltd Location: Somerset House, Somerset Road, Teddington, Middlesex, TW11 8RL Classification: Distribution Services Status: Inactive Positional Accuracy: Automatically positioned to the address</p>	A13NW (NW)	342	-	515465 171398
63	<p>Contemporary Trade Directory Entries</p> <p>Name: Bollingmore Co Ltd Location: Bollingmore House, 14, Elmtree Road, Teddington, Middlesex, TW11 8ST Classification: Garage Services Status: Inactive Positional Accuracy: Automatically positioned to the address</p>	A13NW (NW)	375	-	515453 171432
63	<p>Contemporary Trade Directory Entries</p> <p>Name: Tollbar Twickenham Location: Bollingmore House, 14, Elmtree Road, Teddington, Middlesex, TW11 8ST Classification: Car Dealers Status: Inactive Positional Accuracy: Automatically positioned to the address</p>	A13NW (NW)	375	-	515453 171432
63	<p>Contemporary Trade Directory Entries</p> <p>Name: Jetstream Communications Ltd Location: 16, Elmtree Road, Teddington, Middlesex, TW11 8ST Classification: Telecommunications Equipment & Systems Status: Inactive Positional Accuracy: Automatically positioned to the address</p>	A13NW (NW)	407	-	515427 171452
63	<p>Contemporary Trade Directory Entries</p> <p>Name: Cordell Air Conditioning Ltd Location: 26-28, Elmtree Road, Teddington, Middlesex, TW11 8ST Classification: Air Conditioning Equipment & Systems Status: Inactive Positional Accuracy: Automatically positioned to the address</p>	A18SW (NW)	419	-	515428 171468
63	<p>Contemporary Trade Directory Entries</p> <p>Name: Rsl Services Location: 26-28, Elmtree Road, Teddington, Middlesex, TW11 8ST Classification: Heating Services - Industrial and Commercial Status: Inactive Positional Accuracy: Automatically positioned to the address</p>	A13NW (NW)	419	-	515413 171457

Map ID	Details	Quadrant Reference (Compass Direction)	Estimated Distance From Site	Contact	NGR
64	Contemporary Trade Directory Entries Name: Woodgate-Loydor Ltd Location: 2, Elmfield Avenue, Teddington, Middlesex, TW11 8BS Classification: Printers Status: Inactive Positional Accuracy: Automatically positioned to the address	A14NW (E)	352	-	516012 171165
64	Contemporary Trade Directory Entries Name: The Beechgrove Press Location: 2, Elmfield Avenue, Teddington, Middlesex, TW11 8BS Classification: Printers Status: Inactive Positional Accuracy: Automatically positioned to the address	A14NW (E)	352	-	516012 171165
64	Contemporary Trade Directory Entries Name: Teddington Instant Print Location: 27, High Street, Teddington, Middlesex, TW11 8ET Classification: Printers Status: Inactive Positional Accuracy: Automatically positioned to the address	A14NW (E)	355	-	516018 171132
65	Contemporary Trade Directory Entries Name: Francis Guest Location: Park St, Teddington, Middlesex, TW11 0LT Classification: Joinery Manufacturers Status: Inactive Positional Accuracy: Manually positioned to the road within the address or location	A13SW (SW)	360	-	515476 170814
65	Contemporary Trade Directory Entries Name: Francis Guest Location: Park St, Teddington, Middlesex, TW11 0LT Classification: Joinery Manufacturers Status: Inactive Positional Accuracy: Manually positioned to the road within the address or location	A13SW (SW)	360	-	515476 170814
66	Contemporary Trade Directory Entries Name: Claremont Garage Location: Claremont Rd, Teddington, Middlesex, TW11 8DH Classification: Car Body Repairs Status: Inactive Positional Accuracy: Manually positioned to the address or location	A18SE (N)	362	-	515764 171468
66	Contemporary Trade Directory Entries Name: Pride Installations Ltd Location: Suite 2, Jardine House, 1c, Claremont Road, Teddington, TW11 8DH Classification: Electrical Engineers Status: Inactive Positional Accuracy: Automatically positioned to the address	A18SE (N)	371	-	515777 171474
67	Contemporary Trade Directory Entries Name: Teddington Cheese Location: 42, STATION ROAD, TEDDINGTON, TW11 9AA Classification: Cheese Makers & Suppliers Status: Active Positional Accuracy: Automatically positioned to the address	A13SE (SE)	379	-	515998 170945
67	Contemporary Trade Directory Entries Name: Halfords Autocentre Teddington Location: UNIT 2, TEDDINGTON BUSINESS PARK, STATION ROAD, TEDDINGTON, TW11 9BQ Classification: Garage Services Status: Active Positional Accuracy: Automatically positioned to the address	A13SE (SE)	385	-	515994 170925
68	Contemporary Trade Directory Entries Name: Mineral Imports Location: 31, Stanley Road, Teddington, Middlesex, TW11 8TP Classification: Mineral Merchants Status: Inactive Positional Accuracy: Automatically positioned to the address	A12NE (W)	383	-	515296 171228
69	Contemporary Trade Directory Entries Name: Pro Cleaners Teddington Location: 32, High Street, TEDDINGTON, Middlesex, TW11 8EW Classification: Carpet, Curtain & Upholstery Cleaners Status: Inactive Positional Accuracy: Automatically positioned to the address	A14SW (E)	389	-	516051 171101

Map ID	Details	Quadrant Reference (Compass Direction)	Estimated Distance From Site	Contact	NGR
69	Contemporary Trade Directory Entries Name: Pristine Dry Cleaners Location: 37, High Street, Teddington, TW11 8ET Classification: Dry Cleaners Status: Active Positional Accuracy: Automatically positioned to the address	A14NW (E)	391	-	516054 171132
69	Contemporary Trade Directory Entries Name: Pest Control Location: 37, High Street, Teddington, TW11 8ET Classification: Pest & Vermin Control Status: Inactive Positional Accuracy: Automatically positioned to the address	A14NW (E)	393	-	516055 171132
69	Contemporary Trade Directory Entries Name: Pest Control Location: 37, High Street, Teddington, TW11 8ET Classification: Pest & Vermin Control Status: Inactive Positional Accuracy: Automatically positioned to the address	A14NW (E)	393	-	516055 171132
69	Contemporary Trade Directory Entries Name: Excel Dry Cleaning Ltd Location: 37, High Street, Teddington, Middlesex, TW11 8ET Classification: Dry Cleaners Status: Inactive Positional Accuracy: Automatically positioned to the address	A14NW (E)	396	-	516059 171130
69	Contemporary Trade Directory Entries Name: Cleaners Teddington Location: Teddington, Middlesex, Tw11 8ha Classification: Cleaning Services - Domestic Status: Active Positional Accuracy: Manually positioned within the geographical locality	A14SW (E)	415	-	516078 171120
70	Contemporary Trade Directory Entries Name: The Teddington Cheese Location: 42, Station Road, Teddington, Middlesex, TW11 9AA Classification: Cheese Makers & Suppliers Status: Inactive Positional Accuracy: Automatically positioned in the proximity of the address	A14SW (SE)	444	-	516045 170895
70	Contemporary Trade Directory Entries Name: Proud Industrial Ltd Location: 42, Station Road, Teddington, Middlesex, TW11 9AA Classification: Graffiti Removers Status: Inactive Positional Accuracy: Automatically positioned in the proximity of the address	A14SW (SE)	444	-	516045 170895
70	Contemporary Trade Directory Entries Name: Goldfinger Plating Ltd Location: 25, Station Road, Teddington, Middlesex, TW11 9AA Classification: Metal Finishing Services Status: Inactive Positional Accuracy: Automatically positioned to the address	A14SW (SE)	452	-	516046 170882
71	Contemporary Trade Directory Entries Name: Flex Solutions Ltd Location: 102, Victor Road, Teddington, Middlesex, TW11 8SS Classification: Computer Manufacturers Status: Inactive Positional Accuracy: Manually positioned to the address or location	A18SW (NW)	445	-	515437 171504
72	Contemporary Trade Directory Entries Name: Oatham R Location: 55, Teddington Park, Teddington, Middlesex, TW11 8DE Classification: Art Restoration & Picture Cleaning Status: Inactive Positional Accuracy: Automatically positioned to the address	A18SE (NE)	451	-	515917 171494
73	Contemporary Trade Directory Entries Name: N P L Location: Hampton Road, Teddington, Middlesex, TW11 0LW Classification: Laboratories Status: Active Positional Accuracy: Automatically positioned to the address	A8NW (S)	469	-	515553 170666
74	Contemporary Trade Directory Entries Name: Apropa Machinery Ltd Location: 5, Gloucester Road, Teddington, TW11 0NS Classification: Packaging & Wrapping Equipment & Supplies Status: Active Positional Accuracy: Automatically positioned to the address	A12NE (NW)	483	-	515220 171311

Map ID	Details	Quadrant Reference (Compass Direction)	Estimated Distance From Site	Contact	NGR
75	Contemporary Trade Directory Entries Name: National Measurement Office Location: Stanton Avenue, Teddington, Middlesex, TW11 0JZ Classification: Testing, Inspection & Calibration Equipment Manufacturers Status: Active Positional Accuracy: Automatically positioned to the address	A12SE (W)	499	-	515169 171053
76	Contemporary Trade Directory Entries Name: Teddington Cleaners Location: 69-71, High Street, Teddington, Middlesex, TW11 8HA Classification: Cleaning Services - Domestic Status: Inactive Positional Accuracy: Automatically positioned to the address	A14NW (E)	503	-	516165 171138
76	Contemporary Trade Directory Entries Name: Teddington Cleaners Location: 69-71, High Street, Teddington, Middlesex, TW11 8HA Classification: Cleaning Services - Domestic Status: Inactive Positional Accuracy: Automatically positioned to the address	A14NW (E)	503	-	516165 171138
76	Contemporary Trade Directory Entries Name: Teddington Cleaners Location: 69-71, High Street, Teddington, TW11 8HA Classification: Cleaning Services - Domestic Status: Inactive Positional Accuracy: Automatically positioned to the address	A14NW (E)	503	-	516165 171138
76	Contemporary Trade Directory Entries Name: Cleaners Teddington Location: 75, High Street, Teddington, Middlesex, TW11 8HG Classification: Cleaning Services - Domestic Status: Inactive Positional Accuracy: Automatically positioned to the address	A14NW (E)	515	-	516177 171139
76	Contemporary Trade Directory Entries Name: Grafton Garage Location: 76, High Street, Teddington, Middlesex, TW11 8JD Classification: Garage Services Status: Inactive Positional Accuracy: Automatically positioned to the address	A14SW (E)	543	-	516205 171113
76	Contemporary Trade Directory Entries Name: A J Autos Location: 76, High Street, Teddington, Middlesex, TW11 8JD Classification: Garage Services Status: Inactive Positional Accuracy: Automatically positioned to the address	A14SW (E)	543	-	516205 171113
76	Contemporary Trade Directory Entries Name: The Cast Iron Fireplace Co Location: 76, High Street, Teddington, Middlesex, TW11 8JD Classification: Fireplaces & Mantelpieces Status: Inactive Positional Accuracy: Manually positioned to the address or location	A14SW (E)	543	-	516205 171113
76	Contemporary Trade Directory Entries Name: Oceana Dry Cleaners Ltd Location: 84, High Street, Teddington, TW11 8JD Classification: Dry Cleaners Status: Active Positional Accuracy: Automatically positioned to the address	A14SW (E)	564	-	516227 171114
76	Contemporary Trade Directory Entries Name: Teddington Launderette Location: 84, High Street, Teddington, Middlesex, TW11 8JD Classification: Laundries & Launderettes Status: Inactive Positional Accuracy: Automatically positioned to the address	A14SW (E)	564	-	516227 171115
76	Contemporary Trade Directory Entries Name: Pearl Dry Cleaners Location: 84, High Street, Teddington, Middlesex, TW11 8JD Classification: Dry Cleaners Status: Inactive Positional Accuracy: Automatically positioned to the address	A14SW (E)	564	-	516227 171115
77	Contemporary Trade Directory Entries Name: Arch Polishing Location: 2-10 Wades La, Teddington, Middlesex, TW11 8HF Classification: Metal Finishing Services Status: Inactive Positional Accuracy: Manually positioned to the address or location	A14NW (E)	513	-	516174 171158

Map ID	Details	Quadrant Reference (Compass Direction)	Estimated Distance From Site	Contact	NGR
78	Contemporary Trade Directory Entries Name: Glasswork Location: 73, Victor Road, Teddington, Middlesex, TW11 8SP Classification: Stained Glass Designers & Producers Status: Inactive Positional Accuracy: Automatically positioned to the address	A18SW (NW)	520	-	515332 171521
79	Contemporary Trade Directory Entries Name: Hexagon Blinds Location: 1, Allbrook Close, Teddington, Middlesex, TW11 8TY Classification: Blinds, Awnings & Canopies Status: Active Positional Accuracy: Automatically positioned to the address	A12NE (NW)	524	-	515222 171403
80	Contemporary Trade Directory Entries Name: Sunbury Glass Works Ltd Location: 17, Watts Lane, Teddington, Middlesex, TW11 8HQ Classification: Optical Goods - Manufacturers Status: Inactive Positional Accuracy: Automatically positioned to the address	A14NW (E)	532	-	516188 171206
81	Contemporary Trade Directory Entries Name: Laboratory Of Government Chemist Location: Queens Road, Teddington, Middlesex, TW11 0LY Classification: Laboratories Status: Active Positional Accuracy: Automatically positioned to the address	A8NW (SW)	538	-	515360 170677
81	Contemporary Trade Directory Entries Name: L G C Location: Queens Road, Teddington, Middlesex, TW11 0LY Classification: Laboratories Status: Inactive Positional Accuracy: Automatically positioned to the address	A8NW (SW)	538	-	515360 170677
82	Contemporary Trade Directory Entries Name: Restorique Location: 42, Blackmores Grove, Teddington, Middlesex, TW11 9AF Classification: French Polishing Status: Inactive Positional Accuracy: Automatically positioned to the address	A14SW (SE)	543	-	516118 170826
83	Contemporary Trade Directory Entries Name: Chem Dry Location: 5, Westminster Close, Teddington, TW11 8DZ Classification: Carpet, Curtain & Upholstery Cleaners Status: Inactive Positional Accuracy: Automatically positioned to the address	A14NW (NE)	549	-	516119 171427
83	Contemporary Trade Directory Entries Name: Chen Dry Universal Location: 5, Westminster Close, Teddington, Middlesex, TW11 8DZ Classification: Carpet, Curtain & Upholstery Cleaners Status: Inactive Positional Accuracy: Automatically positioned to the address	A14NW (NE)	550	-	516119 171427
83	Contemporary Trade Directory Entries Name: Chemdry Universal Location: 5, Westminster Close, Teddington, Middlesex, TW11 8DZ Classification: Carpet, Curtain & Upholstery Cleaners Status: Inactive Positional Accuracy: Automatically positioned to the address	A14NW (NE)	550	-	516119 171427
84	Contemporary Trade Directory Entries Name: Factory Blinds Ltd Location: 16, Cambridge Crescent, Teddington, Middlesex, TW11 8DY Classification: Blinds, Awnings & Canopies Status: Inactive Positional Accuracy: Automatically positioned to the address	A14NW (E)	551	-	516175 171326
84	Contemporary Trade Directory Entries Name: The Bespoke Tie Co Location: 8, Cambridge Crescent, Teddington, Middlesex, TW11 8DY Classification: Manufacturers Status: Inactive Positional Accuracy: Automatically positioned to the address	A14NW (E)	574	-	516195 171335
85	Contemporary Trade Directory Entries Name: Bubbles Launderette Location: 191, Waldegrave Road, Teddington, Middlesex, TW11 8LX Classification: Dry Cleaners Status: Active Positional Accuracy: Automatically positioned to the address	A18SW (N)	552	-	515579 171666

Map ID	Details	Quadrant Reference (Compass Direction)	Estimated Distance From Site	Contact	NGR
85	Contemporary Trade Directory Entries Name: Look Smart Location: 201, Waldegrave Road, Teddington, TW11 8LX Classification: Dry Cleaners Status: Inactive Positional Accuracy: Automatically positioned to the address	A18SW (N)	579	-	515579 171693
86	Contemporary Trade Directory Entries Name: Apollo Garage Location: 2-8, Watts Lane, Teddington, Middlesex, TW11 8HQ Classification: Mot Testing Centres Status: Active Positional Accuracy: Automatically positioned to the address	A14NW (E)	573	-	516234 171160
87	Contemporary Trade Directory Entries Name: M R Marine Services Ltd Location: 20, Clifton Road, TEDDINGTON, Middlesex, TW11 8SW Classification: Marine Engineering Equipment Manufacturers Status: Inactive Positional Accuracy: Automatically positioned to the address	A18SW (NW)	583	-	515355 171615
88	Contemporary Trade Directory Entries Name: G & B Printers Ltd Location: Gomer Pl, Teddington, Middlesex, TW11 9AR Classification: Printers Status: Inactive Positional Accuracy: Manually positioned to the road within the address or location	A14SW (E)	583	-	516232 170997
89	Contemporary Trade Directory Entries Name: Waldegrave Motor Engineering Ltd Location: 144, Waldegrave Road, Teddington, TW11 8NA Classification: Garage Services Status: Active Positional Accuracy: Automatically positioned to the address	A18SW (N)	586	-	515621 171705
89	Contemporary Trade Directory Entries Name: M J Transmissions Location: Waldegrave Rd, Teddington, Middlesex, TW11 8LG Classification: Garage Services Status: Inactive Positional Accuracy: Manually positioned to the road within the address or location	A18SW (N)	608	-	515595 171725
90	Contemporary Trade Directory Entries Name: Teddington Carriage Co Ltd Location: A, 97, High Street, Teddington, Middlesex, TW11 8HG Classification: Car Dealers Status: Inactive Positional Accuracy: Automatically positioned to the address	A14NW (E)	587	-	516250 171144
90	Contemporary Trade Directory Entries Name: Maudes Transport Ltd Location: 119, High Street, Teddington, Middlesex, TW11 8HG Classification: Road Haulage Services Status: Inactive Positional Accuracy: Automatically positioned to the address	A14NW (E)	621	-	516283 171152
90	Contemporary Trade Directory Entries Name: Teddington Hardware Location: 119a, High Street, Teddington, Middlesex, TW11 8HG Classification: Hardware Status: Inactive Positional Accuracy: Automatically positioned to the address	A14NW (E)	626	-	516288 171153
90	Contemporary Trade Directory Entries Name: Teddington Hardware Location: 119a, High Street, Teddington, Middlesex, TW11 8HG Classification: Hardware Status: Inactive Positional Accuracy: Automatically positioned to the address	A14NW (E)	626	-	516288 171153
90	Contemporary Trade Directory Entries Name: Nichols Jewellers Location: 121a, High Street, Teddington, Middlesex, TW11 8HG Classification: Jewellery Manufacturers & Repairers Status: Active Positional Accuracy: Automatically positioned to the address	A14NW (E)	630	-	516292 171152
90	Contemporary Trade Directory Entries Name: Lamaco Ltd Location: 106-108, High Street, Teddington, Middlesex, TW11 8JD Classification: Valve Manufacturers & Suppliers Status: Inactive Positional Accuracy: Automatically positioned to the address	A14SW (E)	633	-	516295 171104

Map ID	Details	Quadrant Reference (Compass Direction)	Estimated Distance From Site	Contact	NGR
91	Contemporary Trade Directory Entries Name: Cordell Engineering Location: 148, Stanley Road, Teddington, TW11 8UA Classification: Air Conditioning & Refrigeration Contractors Status: Active Positional Accuracy: Automatically positioned to the address	A12NE (NW)	595	-	515161 171440
91	Contemporary Trade Directory Entries Name: Cordell Air Conditioning Solutions Location: 148, Stanley Road, Teddington, Middlesex, TW11 8UA Classification: Air Conditioning & Refrigeration Contractors Status: Inactive Positional Accuracy: Automatically positioned to the address	A12NE (NW)	595	-	515161 171440
91	Contemporary Trade Directory Entries Name: Cordell Air Conditioning Location: 150c, Stanley Road, Teddington, Middlesex, TW11 8UD Classification: Air Conditioning & Refrigeration Contractors Status: Inactive Positional Accuracy: Automatically positioned to the address	A12NE (NW)	612	-	515150 171455
91	Contemporary Trade Directory Entries Name: Cordell Engineering Location: 150c, Stanley Road, Teddington, Middlesex, TW11 8UD Classification: Air Conditioning Equipment & Systems Status: Inactive Positional Accuracy: Automatically positioned to the address	A12NE (NW)	612	-	515150 171455
92	Contemporary Trade Directory Entries Name: Glass Coat Location: 25 Cambridge rd, Teddington, Middlesex, TW11 8DT Classification: Glass Products - Manufacturers Status: Active Positional Accuracy: Manually positioned to the address or location	A14NW (E)	621	-	516261 171286
93	Contemporary Trade Directory Entries Name: Pressahead Location: 44, York Road, Teddington, Middlesex, TW11 8SN Classification: Printers Status: Inactive Positional Accuracy: Automatically positioned to the address	A17SE (NW)	625	-	515232 171573
94	Contemporary Trade Directory Entries Name: Michael Collins Ltd Location: 30, Bolton Gardens, Teddington, Middlesex, TW11 9AY Classification: Printers Status: Inactive Positional Accuracy: Automatically positioned to the address	A9NW (SE)	649	-	516187 170738
95	Contemporary Trade Directory Entries Name: One Thirty Litho Location: 130, High Street, Teddington, Middlesex, TW11 8JB Classification: Printers Status: Inactive Positional Accuracy: Automatically positioned to the address	A14NE (E)	683	-	516346 171130
96	Contemporary Trade Directory Entries Name: Wizard Ltd Location: 2a, Cambridge Road, Teddington, Middlesex, TW11 8DR Classification: Toys, Games & Sporting Goods - Manufacturers Status: Inactive Positional Accuracy: Automatically positioned to the address	A14NE (E)	686	-	516345 171190
96	Contemporary Trade Directory Entries Name: Secnix Systems Ltd Location: 131 High Street, Teddington, Middlesex, TW11 8HH Classification: Computer Manufacturers Status: Active Positional Accuracy: Automatically positioned to the address	A14NE (E)	696	-	516357 171171
97	Contemporary Trade Directory Entries Name: London Recycling Location: 180a, Stanley Road, Teddington, Middlesex, TW11 8UD Classification: Rubbish Clearance Status: Inactive Positional Accuracy: Automatically positioned to the address	A17SE (NW)	696	-	515124 171561
97	Contemporary Trade Directory Entries Name: Phil Irwin Carpets Location: 180, Stanley Road, TEDDINGTON, Middlesex, TW11 8UD Classification: Floorcoverings - Manufacturers & Wholesalers Status: Active Positional Accuracy: Automatically positioned to the address	A17SE (NW)	696	-	515124 171561

Map ID	Details	Quadrant Reference (Compass Direction)	Estimated Distance From Site	Contact	NGR
97	Contemporary Trade Directory Entries Name: Living Rooms Location: 182, Stanley Road, Teddington, Middlesex, TW11 8UD Classification: Electrical Goods Sales, Manufacturers & Wholesalers Status: Inactive Positional Accuracy: Automatically positioned to the address	A17SE (NW)	699	-	515124 171566
97	Contemporary Trade Directory Entries Name: Gemini Electrical Supplies Location: 186-188, Stanley Road, Teddington, Middlesex, TW11 8UE Classification: Electrical goods - servicing & repairs Status: Inactive Positional Accuracy: Automatically positioned to the address	A17SE (NW)	720	-	515121 171594
97	Contemporary Trade Directory Entries Name: T H I Location: 204, Stanley Road, Teddington, Middlesex, TW11 8UE Classification: Manufacturers Status: Inactive Positional Accuracy: Automatically positioned to the address	A17SE (NW)	753	-	515114 171635
98	Contemporary Trade Directory Entries Name: Queens Dry Cleaning Location: 93, Stanley Road, TEDDINGTON, Middlesex, TW11 8UB Classification: Dry Cleaners Status: Inactive Positional Accuracy: Automatically positioned to the address	A17SE (NW)	697	-	515095 171523
98	Contemporary Trade Directory Entries Name: Multi Choice Mowers Ltd Location: A,103 Stanley Rd, Teddington, Middlesex, TW11 8UB Classification: Lawnmowers & Garden Machinery - Sales & Service Status: Inactive Positional Accuracy: Manually positioned to the address or location	A17SE (NW)	717	-	515090 171551
98	Contemporary Trade Directory Entries Name: Teddington Dry Cleaner Location: 105, Stanley Road, Teddington, Middlesex, TW11 8UB Classification: Dry Cleaners Status: Inactive Positional Accuracy: Automatically positioned to the address	A17SE (NW)	721	-	515088 171555
98	Contemporary Trade Directory Entries Name: C & H Prototype Ltd Location: 4, Princes Road, Teddington, Middlesex, TW11 0RW Classification: Digital Printing Status: Inactive Positional Accuracy: Automatically positioned to the address	A17SE (NW)	725	-	515062 171526
99	Contemporary Trade Directory Entries Name: Ccs Location: 25, Shacklegate Lane, Teddington, Middlesex, TW11 8SG Classification: Commercial Cleaning Services Status: Inactive Positional Accuracy: Automatically positioned to the address	A17SE (NW)	736	-	515162 171660
100	Contemporary Trade Directory Entries Name: Teddington Cemetery Location: Shacklegate Lane, Teddington, Middlesex, TW11 8SF Classification: Cemeteries & Crematoria Status: Active Positional Accuracy: Manually positioned to the address or location	A18NW (NW)	754	-	515362 171812
101	Contemporary Trade Directory Entries Name: Rapier Precision Sheet Metal Ltd Location: Unit 1, Princes Works, Princes Road, Teddington, TW11 0RW Classification: Sheet Metal Work Status: Active Positional Accuracy: Automatically positioned to the address	A17SE (NW)	772	-	515035 171569
101	Contemporary Trade Directory Entries Name: Radsnaps Ltd Location: Teddington, TW11 0RW Classification: Coating Specialists Status: Active Positional Accuracy: Automatically positioned to the address	A17SE (NW)	772	-	515035 171569
101	Contemporary Trade Directory Entries Name: Osterbery & Lale Location: Princes Road, Teddington, Middlesex, TW11 0RW Classification: Precision Engineers Status: Inactive Positional Accuracy: Automatically positioned to the address	A17SE (NW)	776	-	515037 171580

Map ID	Details	Quadrant Reference (Compass Direction)	Estimated Distance From Site	Contact	NGR
101	Contemporary Trade Directory Entries Name: Rosie Nieper T-Shirts Ltd Location: Unit 8, Princes Works, Princes Road, Teddington, Middlesex, TW11 0RW Classification: T-Shirts Status: Inactive Positional Accuracy: Automatically positioned to the address	A17SE (NW)	776	-	515037 171580
101	Contemporary Trade Directory Entries Name: C & H Prototype Location: Princes Works, Princes Road, Teddington, Middlesex, TW11 0RW Classification: Printers Status: Inactive Positional Accuracy: Automatically positioned to the address	A17SE (NW)	786	-	515044 171604
101	Contemporary Trade Directory Entries Name: Treadaway Printing Location: Princes Works, Princes Road, Teddington, Middlesex, TW11 0RW Classification: Printers Status: Inactive Positional Accuracy: Manually positioned to the address or location	A17SE (NW)	786	-	515044 171604
102	Contemporary Trade Directory Entries Name: Conoco Ltd Location: 206-208, Stanley Road, Teddington, Middlesex, TW11 8UE Classification: Petrol Filling Stations - 24 Hour Status: Inactive Positional Accuracy: Automatically positioned to the address	A17SE (NW)	780	-	515110 171670
103	Contemporary Trade Directory Entries Name: Audio Digital Technology Ltd Location: 178, High Street, Teddington, Middlesex, TW11 8HU Classification: Electronic Engineers Status: Inactive Positional Accuracy: Automatically positioned to the address	A14NE (E)	793	-	516455 171148
103	Contemporary Trade Directory Entries Name: Swan Allen Supplies Location: 178, High Street, Teddington, Middlesex, TW11 8HU Classification: Cleaning Materials & Equipment Status: Inactive Positional Accuracy: Automatically positioned to the address	A14NE (E)	793	-	516455 171148
103	Contemporary Trade Directory Entries Name: Meades Motors Location: 161, High Street, Teddington, Middlesex, TW11 8HH Classification: Garage Services Status: Active Positional Accuracy: Automatically positioned to the address	A14NE (E)	803	-	516462 171198
103	Contemporary Trade Directory Entries Name: Meades Motors Location: 161, High Street, Teddington, Middlesex, TW11 8HH Classification: Garage Services Status: Inactive Positional Accuracy: Automatically positioned to the address	A14NE (E)	805	-	516465 171194
103	Contemporary Trade Directory Entries Name: Hounslow & Richmond Community Healthcare N H S Trust Location: Thames House 180-194, High Street, Teddington, TW11 8HU Classification: Hospitals Status: Inactive Positional Accuracy: Automatically positioned to the address	A14NE (E)	810	-	516472 171160
103	Contemporary Trade Directory Entries Name: Hounslow & Richmond Community Healthcare Location: Thames House, 180-194, High Street, Teddington, TW11 8HU Classification: Hospitals Status: Inactive Positional Accuracy: Automatically positioned to the address	A14NE (E)	810	-	516472 171160
103	Contemporary Trade Directory Entries Name: Hounslow & Richmond Community Healthcare Location: Thames House 180-194, High Street, Teddington, TW11 8HU Classification: Hospitals Status: Inactive Positional Accuracy: Automatically positioned to the address	A14NE (E)	810	-	516472 171160
103	Contemporary Trade Directory Entries Name: John Ashley Location: 196, High Street, Teddington, Middlesex, TW11 8HU Classification: Car Dealers Status: Inactive Positional Accuracy: Automatically positioned to the address	A14NE (E)	835	-	516497 171168

Map ID	Details	Quadrant Reference (Compass Direction)	Estimated Distance From Site	Contact	NGR
103	<p>Contemporary Trade Directory Entries</p> <p>Name: Tollbar Twickenham Location: 196, High Street, TEDDINGTON, Middlesex, TW11 8HU Classification: Car Dealers Status: Inactive Positional Accuracy: Automatically positioned to the address</p>	A14NE (E)	835	-	516497 171168
104	<p>Contemporary Trade Directory Entries</p> <p>Name: Vivendi Window Dressings Location: 29a, Twickenham Road, Teddington, TW11 8AQ Classification: Soft Furnishings - Manufacturers Status: Inactive Positional Accuracy: Automatically positioned to the address</p>	A14NE (E)	817	-	516425 171416
105	<p>Contemporary Trade Directory Entries</p> <p>Name: The London Curtain Agency Location: Oxford Road, Teddington, Middlesex, TW11 0QA Classification: Blinds, Awnings & Canopies Status: Inactive Positional Accuracy: Manually positioned to the road within the address or location</p>	A12NW (W)	823	-	514855 171276
106	<p>Contemporary Trade Directory Entries</p> <p>Name: Henry Lenox Industrial Ltd Location: 8, Langham Road, Teddington, Middlesex, TW11 9HQ Classification: Plastics - Machinery & Equipment Manufacturers Status: Inactive Positional Accuracy: Automatically positioned in the proximity of the address</p>	A14SE (E)	887	-	516547 171048
107	<p>Contemporary Trade Directory Entries</p> <p>Name: Euro-Forks Location: 3, Laurel Road, Hampton Hill, Hampton, TW12 1JL Classification: Fork Lift Trucks Status: Inactive Positional Accuracy: Automatically positioned to the address</p>	A12SW (W)	904	-	514762 171055
108	<p>Contemporary Trade Directory Entries</p> <p>Name: Living Glass Studio Stained Glass Designer Location: 67, Fulwell Road, Teddington, Middlesex, TW11 0RH Classification: Stained Glass Designers & Producers Status: Active Positional Accuracy: Automatically positioned to the address</p>	A17SW (NW)	940	-	514889 171654
108	<p>Contemporary Trade Directory Entries</p> <p>Name: Six Spares Triumph Specialist Location: Fulwell Rd, Teddington, Middlesex, TW11 0RQ Classification: Classic Car Specialists Status: Inactive Positional Accuracy: Manually positioned to the road within the address or location</p>	A17SW (NW)	967	-	514868 171670
109	<p>Contemporary Trade Directory Entries</p> <p>Name: Industrial Handling Solutions Ltd Location: 64, Langham Road, Teddington, Middlesex, TW11 9HJ Classification: Materials Handling Equipment Status: Inactive Positional Accuracy: Automatically positioned to the address</p>	A14SE (E)	952	-	516593 170920
110	<p>Fuel Station Entries</p> <p>Name: Hydrogen - Itm Power Teddington (Hy Five-1) Location: Hampton Road , , Teddington, Outer London, TW11 0LW Brand: Unbranded Premises Type: Petrol Station Status: Non-Retail Positional Accuracy: Manually positioned to the address or location</p>	A12SE (W)	480	-	515197 171007
111	<p>Fuel Station Entries</p> <p>Name: Somerfield Teddington Location: 206-208, Stanley Road Shacklegate Lane, , Teddington, Outer London, TW11 8UB Brand: Texaco Premises Type: Not Applicable Status: Obsolete Positional Accuracy: Automatically positioned to the address</p>	A17SE (NW)	780	-	515110 171670

Map ID	Details	Quadrant Reference (Compass Direction)	Estimated Distance From Site	Contact	NGR
112	<p>Sites of Special Scientific Interest</p> <p>Name: Bushy Park And Home Park</p> <p>Multiple Areas: Y</p> <p>Total Area (m2): 5403900.74</p> <p>Source: Natural England</p> <p>Reference: 2000738</p> <p>Designation Details: Site Of Special Scientific Interest</p> <p>Designation Date: 5th September 2014</p> <p>Date Type: Notified</p>	A8NW (SW)	578	8	515436 170590

Agency & Hydrological	Version	Update Cycle
Contaminated Land Register Entries and Notices Royal Borough of Kingston upon Thames - Environmental Health Department London Borough of Merton - Environmental Health Department Environment Agency - Head Office Spelthorne Borough Council - Environmental Health Department London Borough of Richmond upon Thames - Planning and Review Department Elmbridge Borough Council - Environmental Health Department London Borough of Hounslow - Contaminated Land Section London Borough of Wandsworth - Environmental Health Department	April 2013 January 2015 June 2020 November 2017 October 2017 September 2017 September 2017 September 2017	Annual Rolling Update Annual Rolling Update Annually Annual Rolling Update Annual Rolling Update Annual Rolling Update Annual Rolling Update Annual Rolling Update
Discharge Consents Environment Agency - Thames Region	October 2022	Quarterly
Enforcement and Prohibition Notices Environment Agency - Thames Region	March 2013	
Integrated Pollution Controls Environment Agency - Thames Region	January 2009	
Integrated Pollution Prevention And Control Environment Agency - South East Region - Kent & South London Area Environment Agency - South East Region - North East Thames Area Environment Agency - South East Region - West Thames Area Environment Agency - Thames Region	October 2022 October 2022 October 2022 October 2022	Quarterly Quarterly Quarterly Quarterly
Local Authority Integrated Pollution Prevention And Control London Borough of Wandsworth - Environmental Health Department Elmbridge Borough Council - Environmental Health Department Spelthorne Borough Council - Environmental Health Department London Borough of Hounslow - Environmental Health Department London Borough of Richmond upon Thames - Environmental Health Department Royal Borough of Kingston upon Thames - Environmental Health Department London Port Health Authority - Environmental Services London Borough of Merton - Environmental Health Department	August 2014 December 2014 December 2014 February 2013 January 2015 June 2016 October 2014 September 2014	Variable Variable Variable Variable Variable Variable Variable Variable
Local Authority Pollution Prevention and Controls London Borough of Wandsworth - Environmental Health Department Elmbridge Borough Council - Environmental Health Department Spelthorne Borough Council - Environmental Health Department London Borough of Hounslow - Environmental Health Department London Borough of Richmond upon Thames - Environmental Health Department Royal Borough of Kingston upon Thames - Environmental Health Department London Port Health Authority - Environmental Services London Borough of Merton - Environmental Health Department	August 2014 December 2014 December 2014 February 2013 January 2015 June 2016 October 2014 September 2014	Annual Rolling Update Annual Rolling Update Annual Rolling Update Annual Rolling Update Annual Rolling Update Annual Rolling Update Annual Rolling Update Annual Rolling Update
Local Authority Pollution Prevention and Control Enforcements London Borough of Wandsworth - Environmental Health Department Elmbridge Borough Council - Environmental Health Department Spelthorne Borough Council - Environmental Health Department London Borough of Hounslow - Environmental Health Department London Borough of Richmond upon Thames - Environmental Health Department Royal Borough of Kingston upon Thames - Environmental Health Department London Port Health Authority - Environmental Services London Borough of Merton - Environmental Health Department	August 2014 December 2014 December 2014 February 2013 January 2015 June 2016 October 2014 September 2014	Variable Variable Variable Variable Variable Variable Variable Variable
Nearest Surface Water Feature Ordnance Survey	December 2022	
Pollution Incidents to Controlled Waters Environment Agency - Thames Region	September 1999	
Prosecutions Relating to Authorised Processes Environment Agency - Thames Region	July 2015	

Agency & Hydrological	Version	Update Cycle
Prosecutions Relating to Controlled Waters Environment Agency - Thames Region	March 2013	
Registered Radioactive Substances Environment Agency - Thames Region	June 2016	As notified
River Quality Environment Agency - Head Office	November 2001	Not Applicable
River Quality Biology Sampling Points Environment Agency - Head Office	April 2012	
River Quality Chemistry Sampling Points Environment Agency - Head Office	April 2012	
Substantiated Pollution Incident Register Environment Agency - South East Region - Kent & South London Area Environment Agency - South East Region - North East Thames Area Environment Agency - South East Region - West Thames Area Environment Agency - Thames Region - North East Area Environment Agency - Thames Region - South East Area	October 2022 October 2022 October 2022 October 2022 October 2022	Quarterly Quarterly Quarterly Quarterly Quarterly
Water Abstractions Environment Agency - Thames Region	October 2022	Quarterly
Water Industry Act Referrals Environment Agency - Thames Region	October 2017	
Groundwater Vulnerability Map Environment Agency - Head Office	June 2018	As notified
Bedrock Aquifer Designations Environment Agency - Head Office	January 2018	Annually
Superficial Aquifer Designations Environment Agency - Head Office	January 2018	Annually
Source Protection Zones Environment Agency - Head Office	September 2022	Bi-Annually
Extreme Flooding from Rivers or Sea without Defences Environment Agency - Head Office	August 2022	Quarterly
Flooding from Rivers or Sea without Defences Environment Agency - Head Office	August 2022	Quarterly
Areas Benefiting from Flood Defences Environment Agency - Head Office	August 2022	Quarterly
Flood Water Storage Areas Environment Agency - Head Office	August 2022	Quarterly
Flood Defences Environment Agency - Head Office	August 2022	Quarterly
OS Water Network Lines Ordnance Survey	January 2023	Quarterly
BGS Groundwater Flooding Susceptibility British Geological Survey - National Geoscience Information Service	May 2013	As notified









Waste	Version	Update Cycle
BGS Recorded Landfill Sites British Geological Survey - National Geoscience Information Service	November 2002	As notified
Historical Landfill Sites Environment Agency - Head Office	November 2022	Quarterly
Integrated Pollution Control Registered Waste Sites Environment Agency - Thames Region	January 2009	Not Applicable
Licensed Waste Management Facilities (Landfill Boundaries) Environment Agency - South East Region - Kent & South London Area Environment Agency - South East Region - North East Thames Area Environment Agency - South East Region - West Thames Area Environment Agency - Thames Region - North East Area Environment Agency - Thames Region - South East Area	October 2022 October 2022 October 2022 October 2022 October 2022	Quarterly Quarterly Quarterly Quarterly Quarterly
Licensed Waste Management Facilities (Locations) Environment Agency - South East Region - Kent & South London Area Environment Agency - South East Region - North East Thames Area Environment Agency - South East Region - West Thames Area Environment Agency - Thames Region - North East Area Environment Agency - Thames Region - South East Area	July 2022 July 2022 July 2022 July 2022 July 2022	Quarterly Quarterly Quarterly Quarterly Quarterly
Local Authority Landfill Coverage Elmbridge Borough Council - Environmental Health Department London Borough of Hounslow - Environmental Health Department London Borough of Merton - Environmental Health Department London Borough of Richmond upon Thames London Borough of Wandsworth - Environmental Health Department Royal Borough of Kingston upon Thames - Environmental Health Department Spelthorne Borough Council - Environmental Health Department Surrey County Council	February 2003 February 2003 February 2003 February 2003 February 2003 February 2003 February 2003 February 2003	Not Applicable Not Applicable Not Applicable Not Applicable Not Applicable Not Applicable Not Applicable Not Applicable
Local Authority Recorded Landfill Sites Elmbridge Borough Council - Environmental Health Department London Borough of Hounslow - Environmental Health Department London Borough of Merton - Environmental Health Department London Borough of Richmond upon Thames London Borough of Wandsworth - Environmental Health Department Royal Borough of Kingston upon Thames - Environmental Health Department Spelthorne Borough Council - Environmental Health Department Surrey County Council	October 2018 October 2018 October 2018 October 2018 October 2018 October 2018 October 2018 October 2018	
Registered Landfill Sites Environment Agency - Thames Region - North East Area Environment Agency - Thames Region - South East Area	March 2006 March 2006	Not Applicable Not Applicable
Registered Waste Transfer Sites Environment Agency - Thames Region - North East Area Environment Agency - Thames Region - South East Area	April 2018 April 2018	
Registered Waste Treatment or Disposal Sites Environment Agency - Thames Region - North East Area Environment Agency - Thames Region - South East Area	June 2015 June 2015	

Hazardous Substances	Version	Update Cycle
Control of Major Accident Hazards Sites (COMAH) Health and Safety Executive	January 2022	Bi-Annually
Explosive Sites Health and Safety Executive	March 2017	Annually
Notification of Installations Handling Hazardous Substances (NIHHS) Health and Safety Executive	August 2001	
Planning Hazardous Substance Enforcements Elmbridge Borough Council London Borough of Hounslow London Borough of Merton London Borough of Richmond upon Thames London Borough of Wandsworth - Technical Services Royal Borough of Kingston upon Thames Spelthorne Borough Council - Planning Department Surrey County Council London Port Health Authority - Environmental Services	February 2016 February 2016 February 2016 February 2016 February 2016 February 2016 February 2016 February 2016 January 2008	Variable Variable Variable Variable Variable Variable Variable Variable Annual Rolling Update
Planning Hazardous Substance Consents Elmbridge Borough Council London Borough of Hounslow London Borough of Merton London Borough of Richmond upon Thames London Borough of Wandsworth - Technical Services Royal Borough of Kingston upon Thames Spelthorne Borough Council - Planning Department Surrey County Council London Port Health Authority - Environmental Services	February 2016 February 2016 February 2016 February 2016 February 2016 February 2016 February 2016 February 2016 January 2008	Variable Variable Variable Variable Variable Variable Variable Variable Annual Rolling Update

Geological	Version	Update Cycle
BGS 1:625,000 Solid Geology British Geological Survey - National Geoscience Information Service	January 2009	As notified
BGS Recorded Mineral Sites British Geological Survey - National Geoscience Information Service	November 2022	Bi-Annually
CBSCB Compensation District Cheshire Brine Subsidence Compensation Board (CBSCB) Cheshire Brine Subsidence Compensation Board (CBSCB)	August 2011 November 2020	As notified
Coal Mining Affected Areas The Coal Authority - Property Searches	February 2023	Annual Rolling Update
Mining Instability Ove Arup & Partners	June 1998	Not Applicable
Non Coal Mining Areas of Great Britain British Geological Survey - National Geoscience Information Service	May 2015	Not Applicable
Potential for Collapsible Ground Stability Hazards British Geological Survey - National Geoscience Information Service	April 2020	As notified
Potential for Compressible Ground Stability Hazards British Geological Survey - National Geoscience Information Service	January 2019	As notified
Potential for Ground Dissolution Stability Hazards British Geological Survey - National Geoscience Information Service	January 2019	As notified
Potential for Landslide Ground Stability Hazards British Geological Survey - National Geoscience Information Service	January 2019	As notified
Potential for Running Sand Ground Stability Hazards British Geological Survey - National Geoscience Information Service	January 2019	As notified
Potential for Shrinking or Swelling Clay Ground Stability Hazards British Geological Survey - National Geoscience Information Service	January 2019	As notified
Radon Potential - Radon Affected Areas British Geological Survey - National Geoscience Information Service	September 2022	Annually
Radon Potential - Radon Protection Measures British Geological Survey - National Geoscience Information Service	September 2022	Annually
Industrial Land Use	Version	Update Cycle
Contemporary Trade Directory Entries Thomson Directories	January 2023	Quarterly
Fuel Station Entries Catalist Ltd - Experian	January 2023	Quarterly
Gas Pipelines National Grid	October 2021	Bi-Annually
Underground Electrical Cables National Grid	May 2021	Bi-Annually

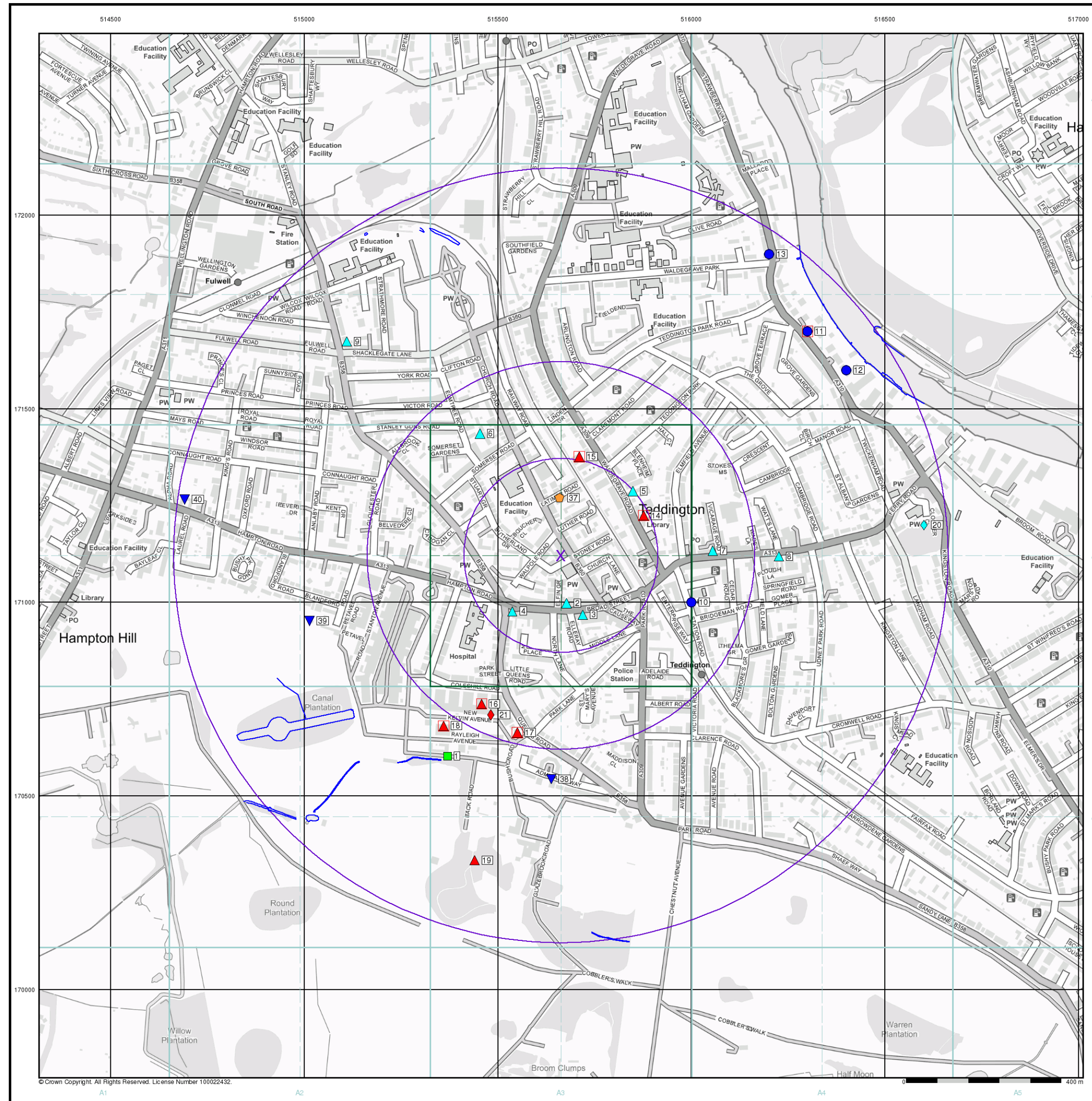
Sensitive Land Use	Version	Update Cycle
Ancient Woodland Natural England	February 2021	Bi-Annually
Areas of Adopted Green Belt Elmbridge Borough Council London Borough of Hounslow London Borough of Merton London Borough of Richmond upon Thames London Borough of Wandsworth - Technical Services Royal Borough of Kingston upon Thames Spelthorne Borough Council	July 2022 July 2022 July 2022 July 2022 July 2022 July 2022 July 2022	Quarterly Quarterly Quarterly Quarterly Quarterly Quarterly Quarterly
Areas of Unadopted Green Belt Elmbridge Borough Council London Borough of Hounslow London Borough of Merton London Borough of Richmond upon Thames London Borough of Wandsworth - Technical Services Royal Borough of Kingston upon Thames Spelthorne Borough Council	July 2022 July 2022 July 2022 July 2022 July 2022 July 2022 July 2022	Quarterly Quarterly Quarterly Quarterly Quarterly Quarterly Quarterly
Areas of Outstanding Natural Beauty Natural England	August 2022	Bi-Annually
Environmentally Sensitive Areas Natural England	January 2017	
Forest Parks Forestry Commission	April 1997	Not Applicable
Local Nature Reserves Natural England	February 2021	Bi-Annually
Marine Nature Reserves Natural England	July 2019	Bi-Annually
National Nature Reserves Natural England	January 2021	Bi-Annually
National Parks Natural England	February 2018	Bi-Annually
Nitrate Sensitive Areas Natural England	April 2016	Not Applicable
Nitrate Vulnerable Zones Department for Environment, Food and Rural Affairs (DEFRA - formerly FRCA) Environment Agency - Head Office	April 2016 June 2017	Bi-Annually
Ramsar Sites Natural England	August 2020	Bi-Annually
Sites of Special Scientific Interest Natural England	February 2021	Bi-Annually
Special Areas of Conservation Natural England	July 2020	Bi-Annually
Special Protection Areas Natural England	February 2021	Bi-Annually

A selection of organisations who provide data within this report

Data Supplier	Data Supplier Logo
Ordnance Survey	
Environment Agency	
Scottish Environment Protection Agency	
The Coal Authority	
British Geological Survey	 British Geological Survey <small>NATURAL ENVIRONMENT RESEARCH COUNCIL</small>
Centre for Ecology and Hydrology	 Centre for Ecology & Hydrology <small>NATURAL ENVIRONMENT RESEARCH COUNCIL</small>
Natural Resources Wales	
Scottish Natural Heritage	
Natural England	
Public Health England	
Ove Arup	
Stantec UK Ltd	

Contact	Name and Address	Contact Details
1	British Geological Survey - Enquiry Service British Geological Survey, Environmental Science Centre, Keyworth, Nottingham, Nottinghamshire, NG12 5GG	Telephone: 0115 936 3143 Fax: 0115 936 3276 Email: enquiries@bgs.ac.uk Website: www.bgs.ac.uk
2	Environment Agency - National Customer Contact Centre (NCCC) PO Box 544, Templeborough, Rotherham, S60 1BY	Telephone: 03708 506 506 Email: enquiries@environment-agency.gov.uk
3	London Borough of Richmond upon Thames - Environmental Health Department 4 Waldegrave Road, Teddington, Middlesex, TW11 8EN	Telephone: 020 8891 1411 Fax: 020 8891 7702 Website: www.richmond.gov.uk
4	Environment Agency - Head Office Rio House, Waterside Drive, Aztec West, Almondsbury, Bristol, Avon, BS32 4UD	Telephone: 01454 624400 Fax: 01454 624409
5	Ordnance Survey Adanac Drive, Southampton, Hampshire, SO16 0AS	Telephone: 03456 05 05 05 Email: customerservices@ordnancesurvey.co.uk Website: www.ordnancesurvey.gov.uk
6	London Borough of Richmond upon Thames Civic Centre, 44 York Street, Twickenham, Middlesex, TW1 3BZ	Telephone: 020 8891 1411 Fax: 020 8891 7702 Website: www.richmond.gov.uk
7	London Borough of Richmond upon Thames Civic Centre, 44 York Street, Twickenham, Middlesex, TW1 3BZ	Telephone: 020 8891 1411 Fax: 020 8891 7702 Website: www.richmond.gov.uk
8	Natural England County Hall, Spetchley Road, Worcester, WR5 2NP	Telephone: 0300 060 3900 Email: enquiries@naturalengland.org.uk Website: www.naturalengland.org.uk
-	Public Health England - Radon Survey, Centre for Radiation, Chemical and Environmental Hazards Chilton, Didcot, Oxfordshire, OX11 0RQ	Telephone: 01235 822622 Fax: 01235 833891 Email: radon@phe.gov.uk Website: www.ukradon.org
-	Landmark Information Group Limited Imperium, Imperial Way, Reading, Berkshire, RG2 0TD	Telephone: 0844 844 9952 Fax: 0844 844 9951 Email: customerservices@landmarkinfo.co.uk Website: www.landmarkinfo.co.uk

Please note that the Environment Agency / Natural Resources Wales / SEPA have a charging policy in place for enquiries.

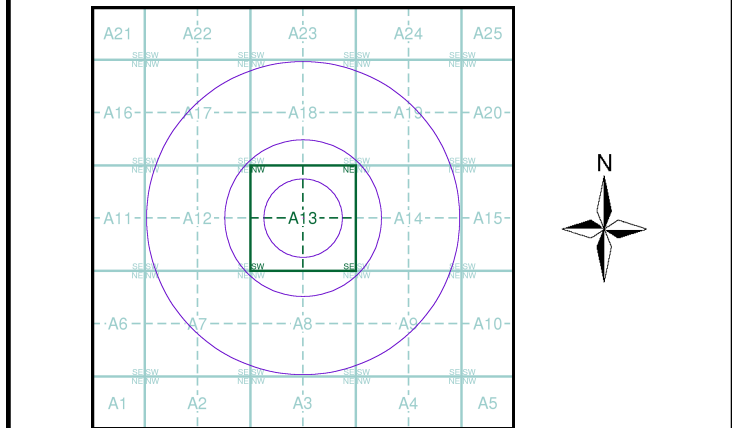


Envirocheck®

LANDMARK INFORMATION GROUP®

- General**
- Specified Site
 - Specified Buffer(s)
 - Bearing Reference Point
 - Map ID
 - Several of Type at Location
- Agency and Hydrological**
- Contaminated Land Register Entry or Notice (Location)
 - Contaminated Land Register Entry or Notice
 - Discharge Consent
 - Enforcement or Prohibition Notice
 - Integrated Pollution Control
 - Integrated Pollution Prevention Control
 - Local Authority Integrated Pollution Prevention and Control
 - Local Authority Pollution Prevention and Control Enforcement
 - Pollution Incident to Controlled Waters
 - Prosecution Relating to Authorised Processes
 - Prosecution Relating to Controlled Waters
 - Registered Radioactive Substance
 - River Network or Water Feature
 - River Quality Sampling Point
 - Substantiated Pollution Incident Register
 - Water Abstraction
 - Water Industry Act Referral
- Waste**
- BGS Recorded Landfill Site (Location)
 - BGS Recorded Landfill Site
 - EA Historic Landfill (Buffered Point)
 - EA Historic Landfill (Polygon)
 - Integrated Pollution Control Registered Waste Site
 - Licensed Waste Management Facility (Landfill Boundary)
 - Licensed Waste Management Facility (Location)
 - Local Authority Recorded Landfill Site (Location)
 - Local Authority Recorded Landfill Site
 - Registered Landfill Site
 - Registered Landfill Site (Location)
 - Registered Landfill Site (Point Buffered to 100m)
 - Registered Landfill Site (Point Buffered to 250m)
 - Registered Waste Transfer Site (Location)
 - Registered Waste Transfer Site
 - Registered Waste Treatment or Disposal Site (Location)
 - Registered Waste Treatment or Disposal Site
- Hazardous Substances**
- COMAH Site
 - Explosive Site
 - NIHHS Site
 - Planning Hazardous Substance Consent
 - Planning Hazardous Substance Enforcement
- Geological**
- BGS Recorded Mineral Site
- Industrial Land Use**
- Contemporary Trade Directory Entry
 - Fuel Station Entry

Site Sensitivity Map - Slice A



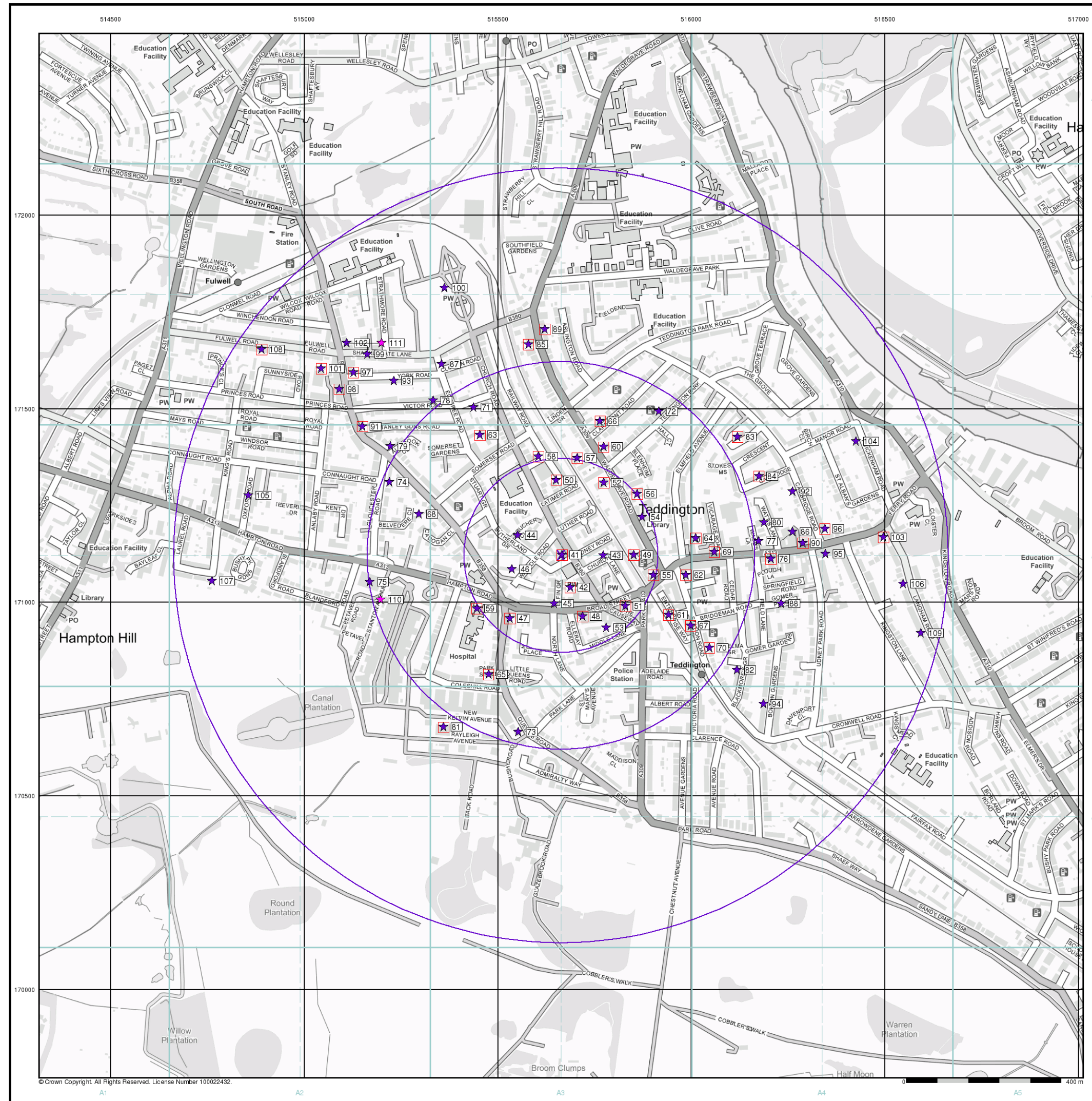
Order Details

Order Number: 307202885_1_1
 Customer Ref: 3219
 National Grid Reference: 515660, 171120
 Slice: A
 Site Area (Ha): 0.01
 Search Buffer (m): 1000

Site Details
 25, Church Road, TEDDINGTON, TW11 8PF

Landmark®
 INFORMATION GROUP

Tel: 0844 844 9952
 Fax: 0844 844 9951
 Web: www.envirocheck.co.uk



Envirocheck®

LANDMARK INFORMATION GROUP®

Industrial Land Use Map

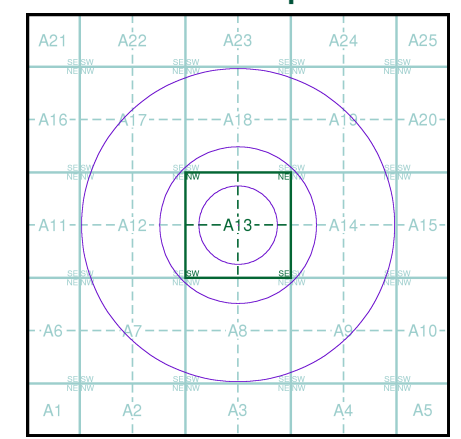
General

- Specified Site
- Specified Buffer(s)
- Bearing Reference Point
- Slice
- Map ID

Industrial Land Use

- Contemporary Trade Directory Entry
- Fuel Station Entry
- Gas Pipeline
- Underground Electrical Cables

Industrial Land Use Map - Slice A



Order Details

Order Number: 307202885_1_1
 Customer Ref: 3219
 National Grid Reference: 515660, 171120
 Slice: A
 Site Area (Ha): 0.01
 Search Buffer (m): 1000




Site Details

25, Church Road, TEDDINGTON, TW11 8PF






Landmark
 INFORMATION GROUP

Tel: 0844 844 9952
 Fax: 0844 844 9951
 Web: www.envirocheck.co.uk

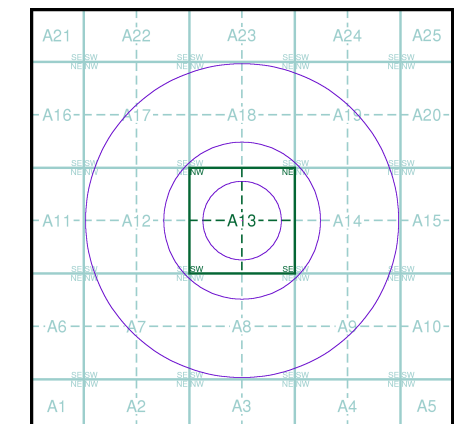
General

-  Specified Site
-  Specified Buffer(s)
-  Bearing Reference Point

Agency and Hydrological (Flood)

-  Extreme Flooding from Rivers or Sea without Defences (Zone 2)
-  Flooding from Rivers or Sea without Defences (Zone 3)
-  Area Benefiting from Flood Defence
-  Flood Water Storage Areas
-  Flood Defence

Flood Map - Slice A

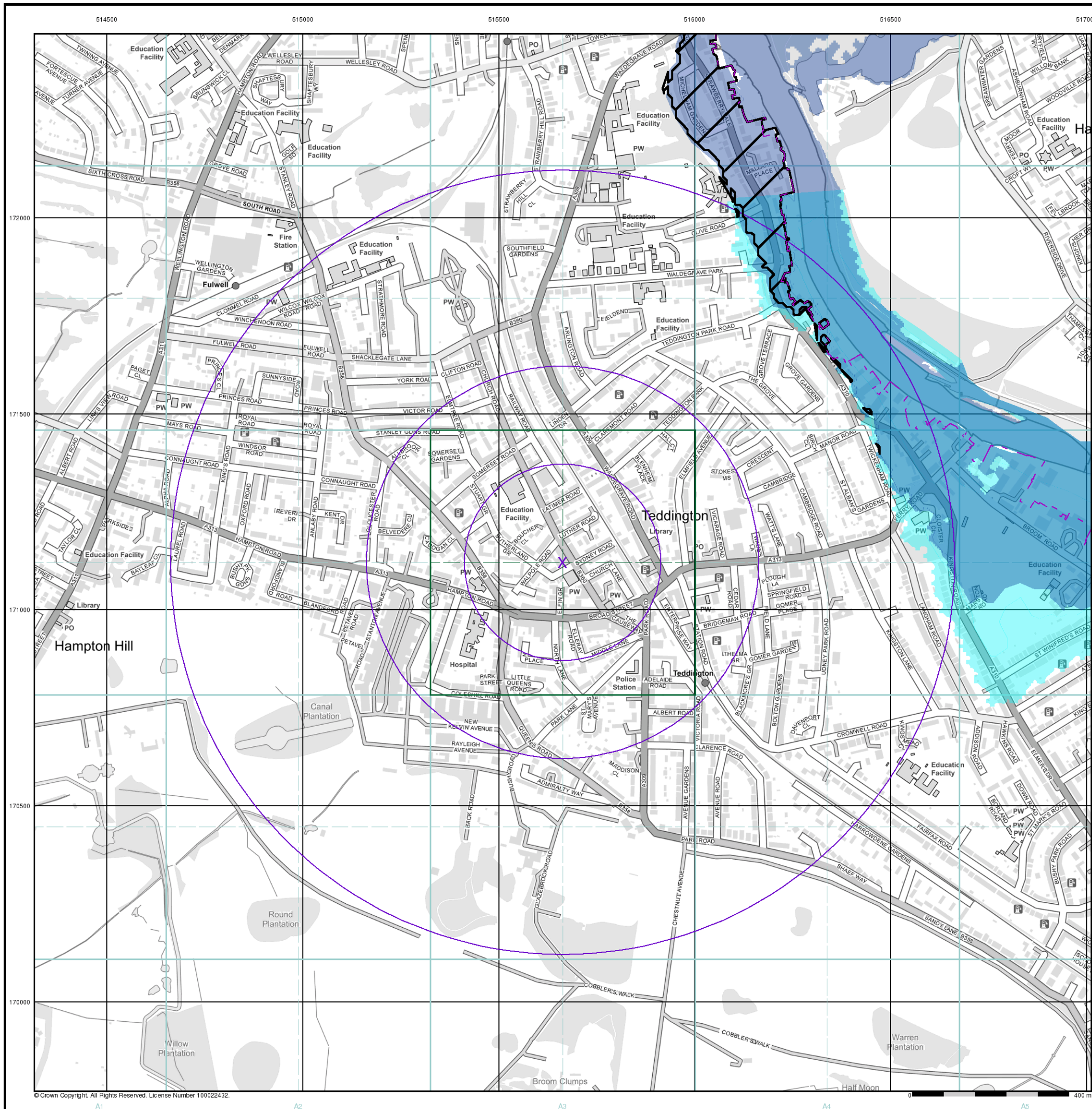


Order Details

Order Number: 307202885_1_1
 Customer Ref: 3219
 National Grid Reference: 515660, 171120
 Slice: A
 Site Area (Ha): 0.01
 Search Buffer (m): 1000

Site Details

25, Church Road, TEDDINGTON, TW11 8PF



© Crown Copyright. All Rights Reserved. License Number 100022432.