

General

- Specified Site
- Specified Buffer(s)
- Bearing Reference Point
- Map ID
- Several of Type at Location

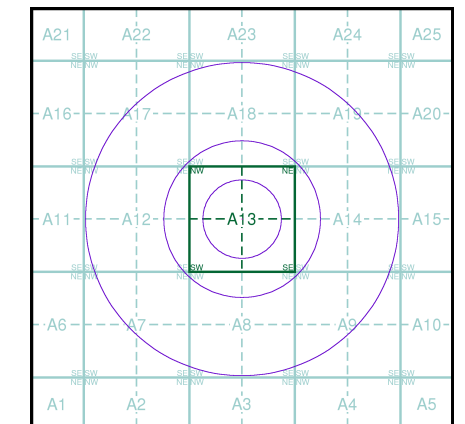
Agency and Hydrological (Boreholes)

- BGS Borehole Depth 0 - 10m
- BGS Borehole Depth 10 - 30m
- BGS Borehole Depth 30m +
- Confidential
- Other

For Borehole information please refer to the Borehole .csv file which accompanied this slice.

A copy of the BGS Borehole Ordering Form is available to download from the Support section of www.envirocheck.co.uk.

Borehole Map - Slice A

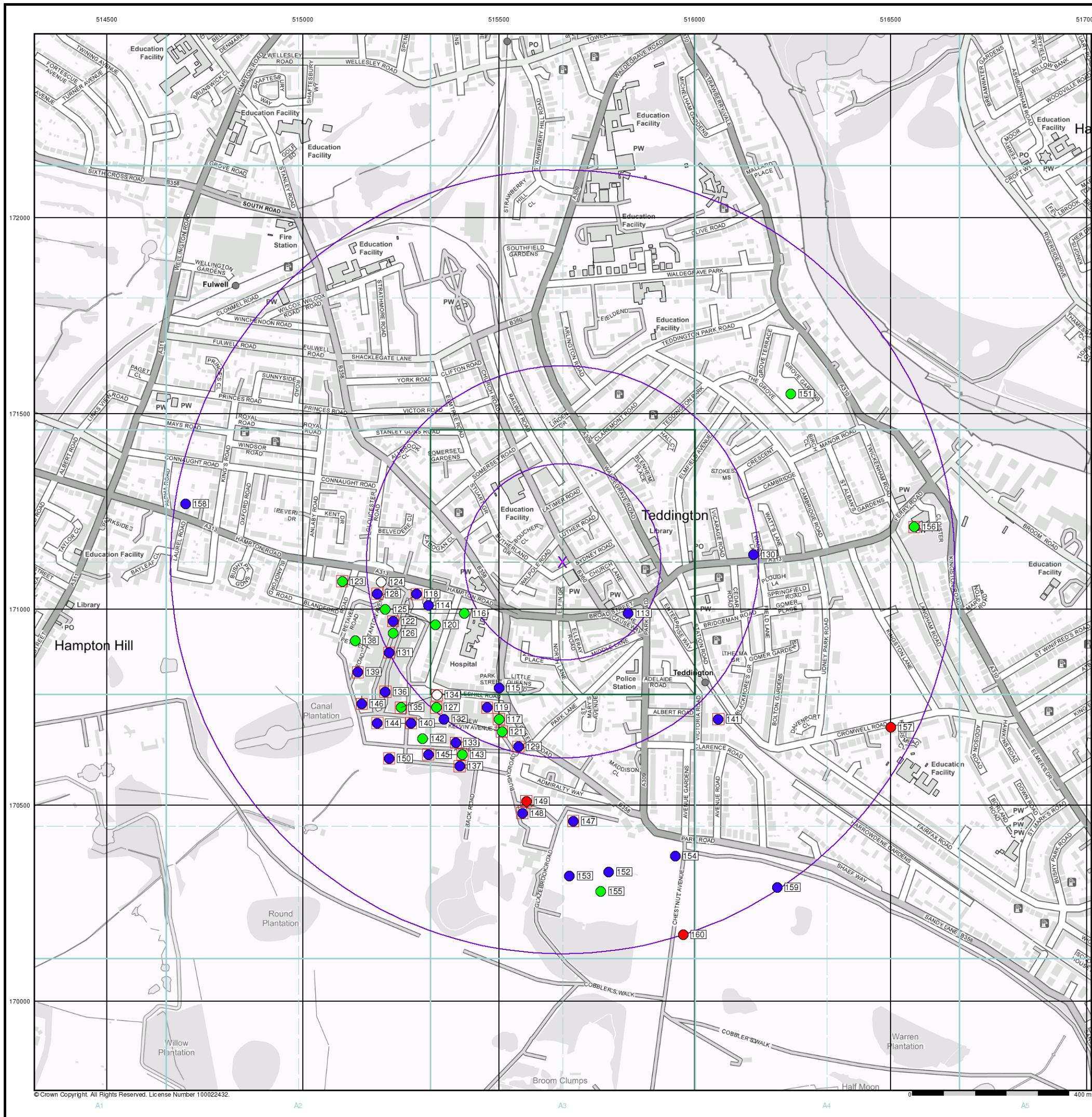


Order Details

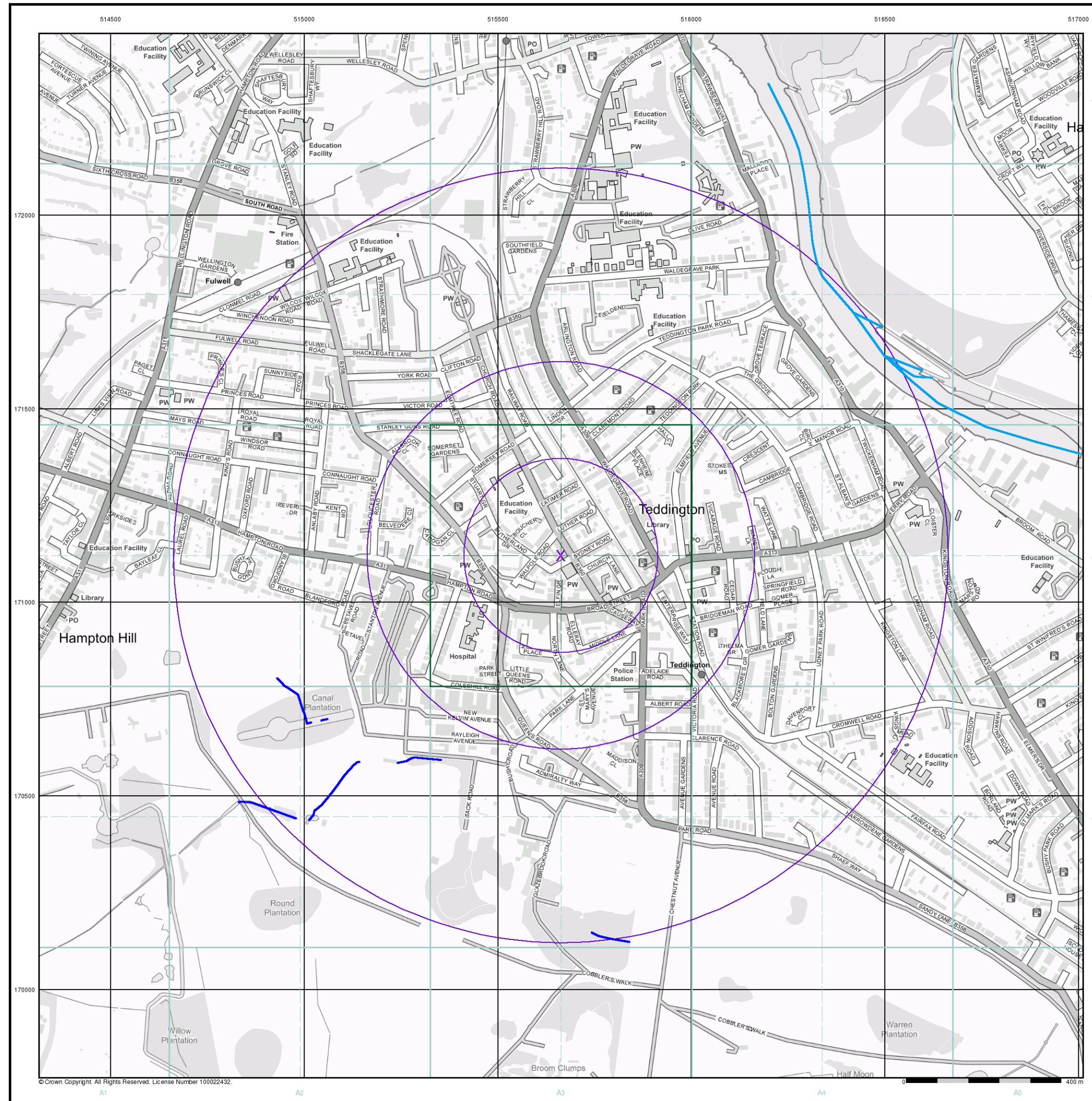
Order Number: 307202885_1_1
 Customer Ref: 3219
 National Grid Reference: 515660, 171120
 Slice: A
 Site Area (Ha): 0.01
 Search Buffer (m): 1000

Site Details

25, Church Road, TEDDINGTON, TW11 8PF



© Crown Copyright. All Rights Reserved. License Number 100022432.



Envirocheck®

LANDMARK INFORMATION GROUP®

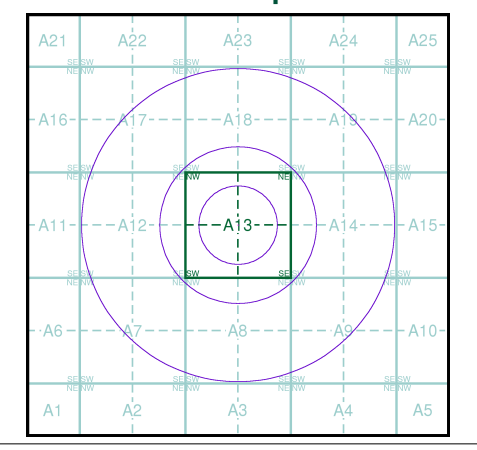
General

- Specified Site
- Specified Buffer(s)
- Bearing Reference Point

OS Water Network Data

- | | |
|--------------|-------------------------|
| Canal | Drain |
| Reservoir | Other |
| Foreshore | Lake |
| Marsh | Transfer |
| Tidal River | Lock Or Flight Of Locks |
| Inland River | Sea |

OS Water Network Map - Slice A



Order Details

Order Number: 307202885_1_1
 Customer Ref: 3219
 National Grid Reference: 515660, 171120
 Slice: A
 Site Area (Ha): 0.01
 Search Buffer (m): 1000

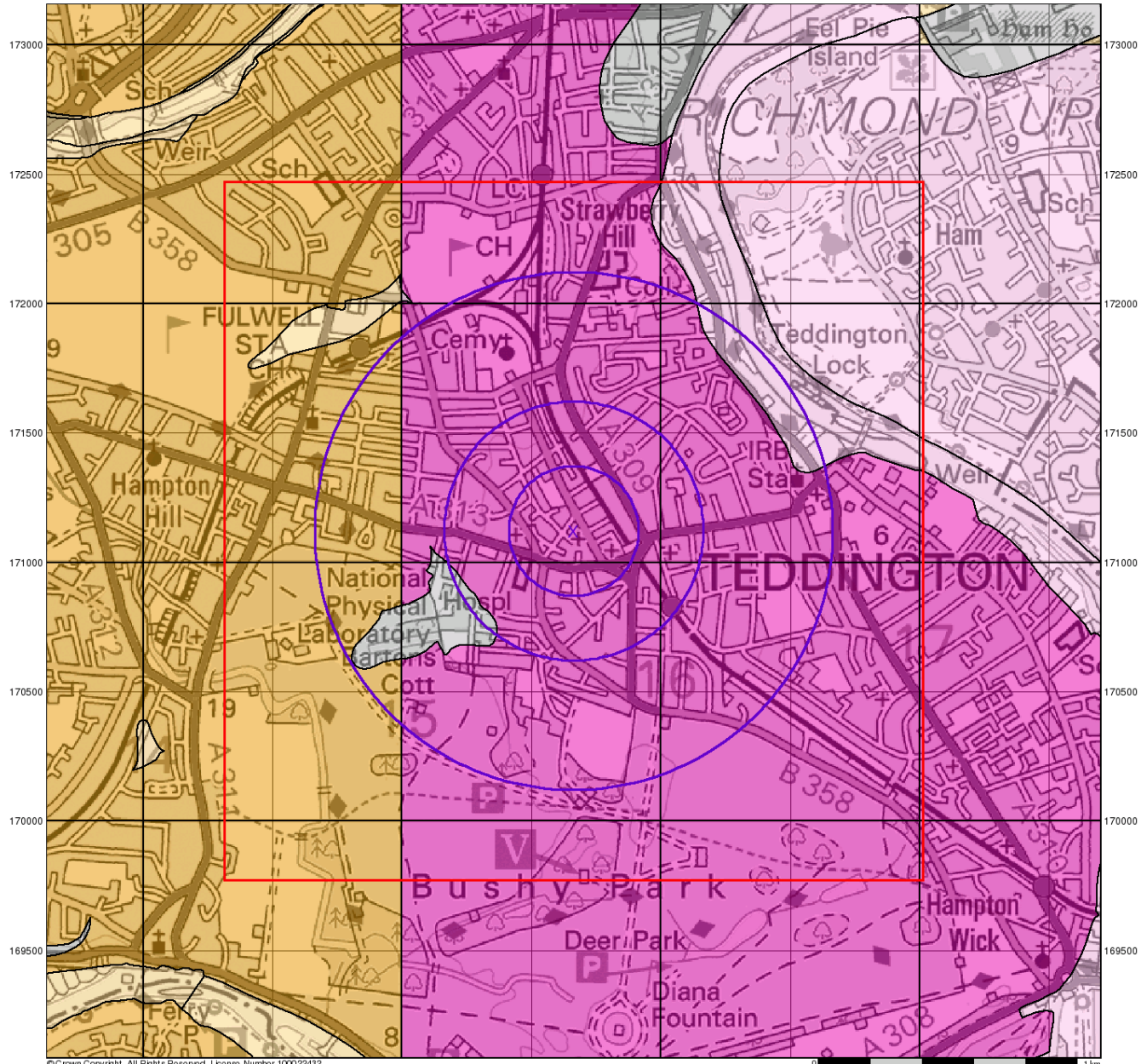
Site Details

25, Church Road, TEDDINGTON, TW11 8PF

Landmark
 INFORMATION GROUP

Tel: 0844 844 9952
 Fax: 0844 844 9951
 Web: www.envirocheck.co.uk

514000 514500 515000 515500 516000 516500 517000 517500



© Crown Copyright. All Rights Reserved. License Number 100022432

Envirocheck®

LANDMARK INFORMATION GROUP®

Groundwater Vulnerability

General

- ◇ Specified Site
- Specified Buffer(s)
- ✕ Bearing Reference Point
- Slice
- Map ID

Agency and Hydrological

Bedrock Aquifers

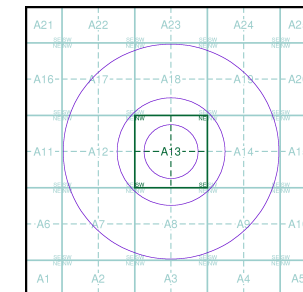
- High Vulnerability, Principal Aquifer
- High Vulnerability, Secondary Aquifer
- Medium Vulnerability, Principal Aquifer
- Medium Vulnerability, Secondary Aquifer
- Low Vulnerability, Principal Aquifer
- Low Vulnerability, Secondary Aquifer

Superficial Aquifers

- High Vulnerability, Principal Aquifer
- High Vulnerability, Secondary Aquifer
- Medium Vulnerability, Principal Aquifer
- Medium Vulnerability, Secondary Aquifer
- Low Vulnerability, Principal Aquifer
- Low Vulnerability, Secondary Aquifer

- Unproductive Aquifer
- Soluble Rock

Site Sensitivity Context Map - Slice A



Order Details

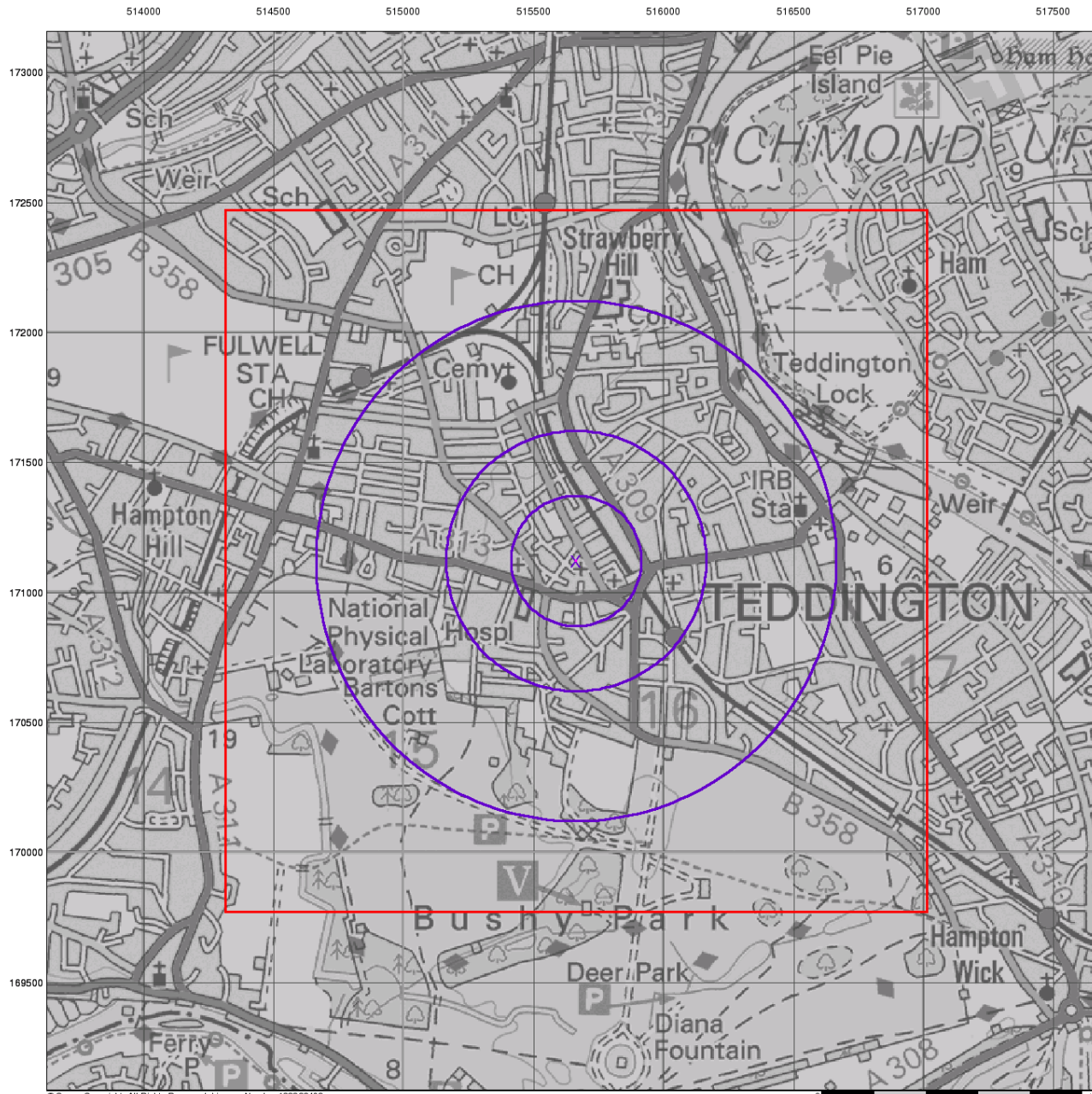
Order Number: 307202885_1_1
 Customer Ref: 3219
 National Grid Reference: 515660, 171120
 Slice: A
 Site Area (Ha): 0.01
 Search Buffer (m): 1000

Site Details

25, Church Road, TEDDINGTON, TW11 8PF

Landmark
 INFORMATION GROUP

Tel: 0844 844 9952
 Fax: 0844 844 9951
 Web: www.envirocheck.co.uk



© Crown Copyright. All Rights Reserved. License Number 100022432

0 1 km

Envirocheck®

● LANDMARK INFORMATION GROUP®

Bedrock Aquifer Designation

General

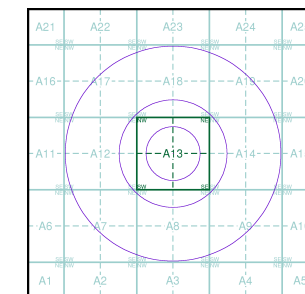
- Specified Site
- Specified Buffer(s)
- Bearing Reference Point
- Slice
- Map ID

Agency and Hydrological

Geological Classes

- Principal Aquifer
- Secondary A Aquifer
- Secondary B Aquifer
- Secondary Undifferentiated
- Unproductive Strata
- Unknown
- Unknown (Lakes and Landslip)

Site Sensitivity Context Map - Slice A



Order Details

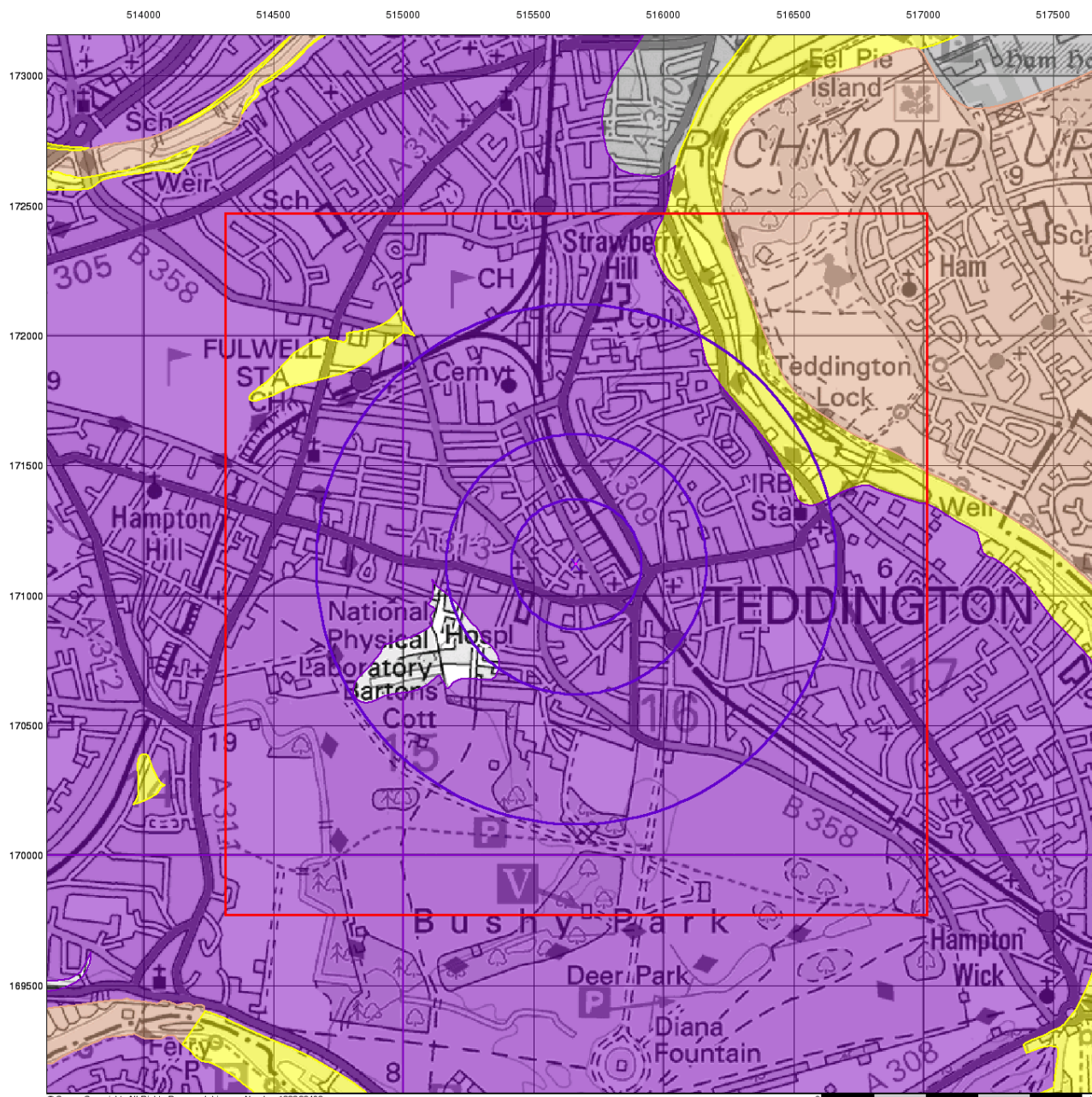
Order Number: 307202885_1_1
 Customer Ref: 3219
 National Grid Reference: 515660, 171120
 Slice: A
 Site Area (Ha): 0.01
 Search Buffer (m): 1000

Site Details

25, Church Road, TEDDINGTON, TW11 8PF

Landmark®
 ● LANDMARK INFORMATION GROUP

Tel: 0844 844 9952
 Fax: 0844 844 9951
 Web: www.envirocheck.co.uk



© Crown Copyright. All Rights Reserved. License Number 100022432

0 1 km

Envirocheck®

LANDMARK INFORMATION GROUP®

Superficial Aquifer Designation

General

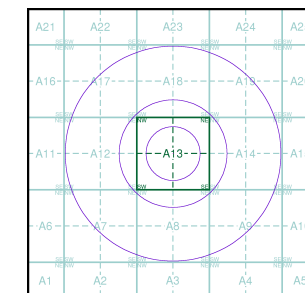
- Specified Site
- Specified Buffer(s)
- Bearing Reference Point
- Slice
- Map ID

Agency and Hydrological

Geological Classes

- Principal Aquifer
- Secondary A Aquifer
- Secondary B Aquifer
- Secondary Undifferentiated
- Unproductive Strata
- Unknown
- Unknown (Lakes and Landslip)

Site Sensitivity Context Map - Slice A



Order Details

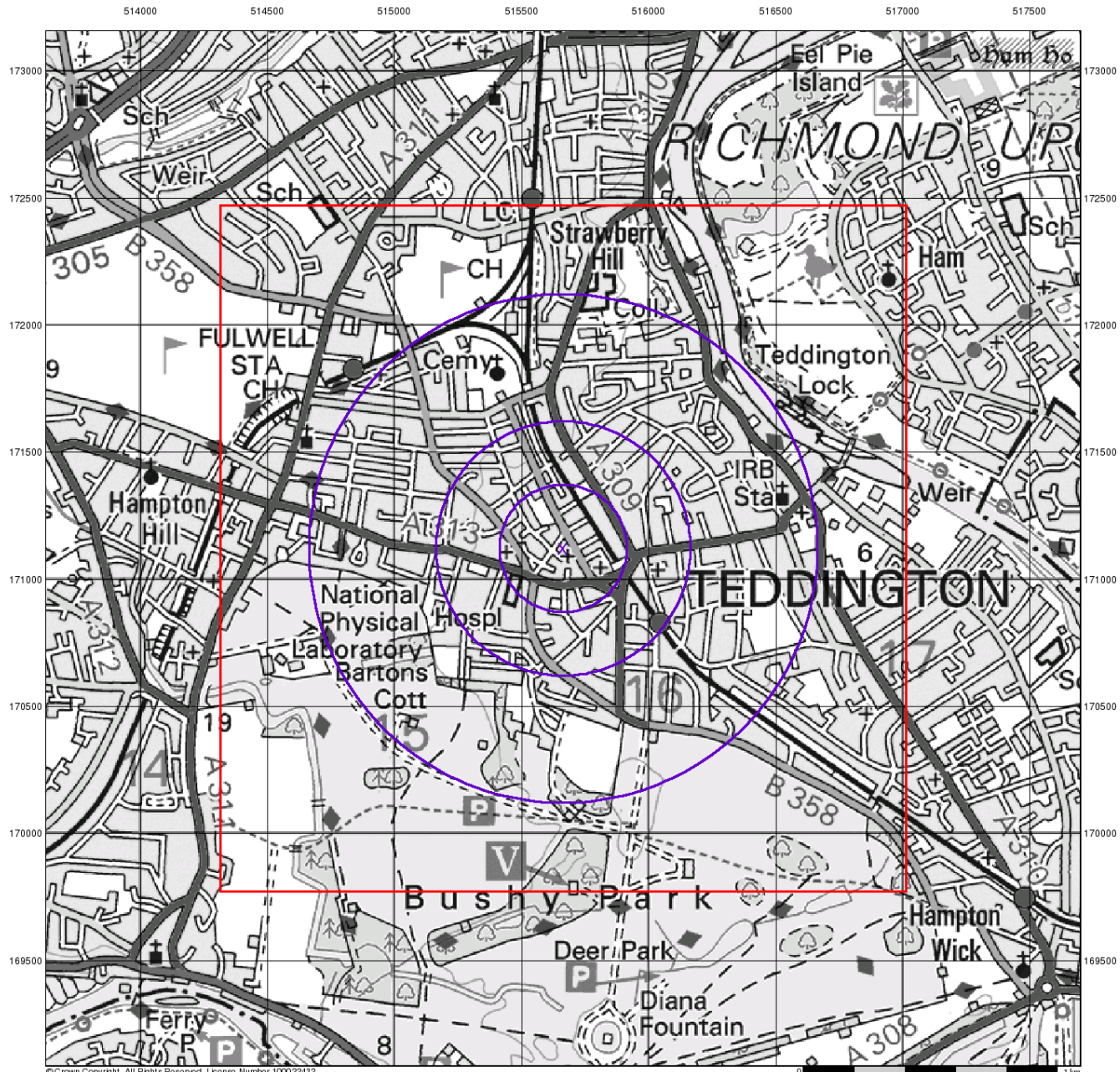
Order Number: 307202885_1_1
 Customer Ref: 3219
 National Grid Reference: 515660, 171120
 Slice: A
 Site Area (Ha): 0.01
 Search Buffer (m): 1000

Site Details

25, Church Road, TEDDINGTON, TW11 8PF

Landmark®
 INFORMATION GROUP

Tel: 0844 844 9952
 Fax: 0844 844 9951
 Web: www.envirocheck.co.uk








© Crown Copyright. All Rights Reserved. License Number 100022432

Envirocheck®








LANDMARK INFORMATION GROUP®

Source Protection Zones

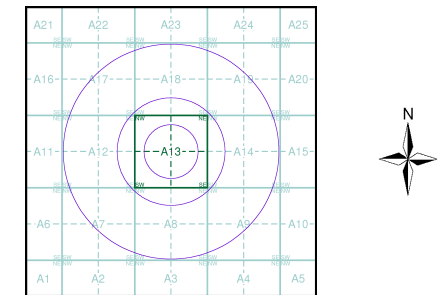
General

-  Specified Site
-  Specified Buffer(s)
-  Bearing Reference Point
-  Slice
-  Map ID

Agency and Hydrological

-  Inner zone (Zone 1)
-  Inner zone - subsurface activity only (Zone 1c)
-  Outer zone (Zone 2)
-  Outer zone - subsurface activity only (Zone 2c)
-  Total catchment (Zone 3)
-  Total catchment - subsurface activity only (Zone 3c)
-  Special interest (Zone 4)

Site Sensitivity Context Map - Slice A



Order Details

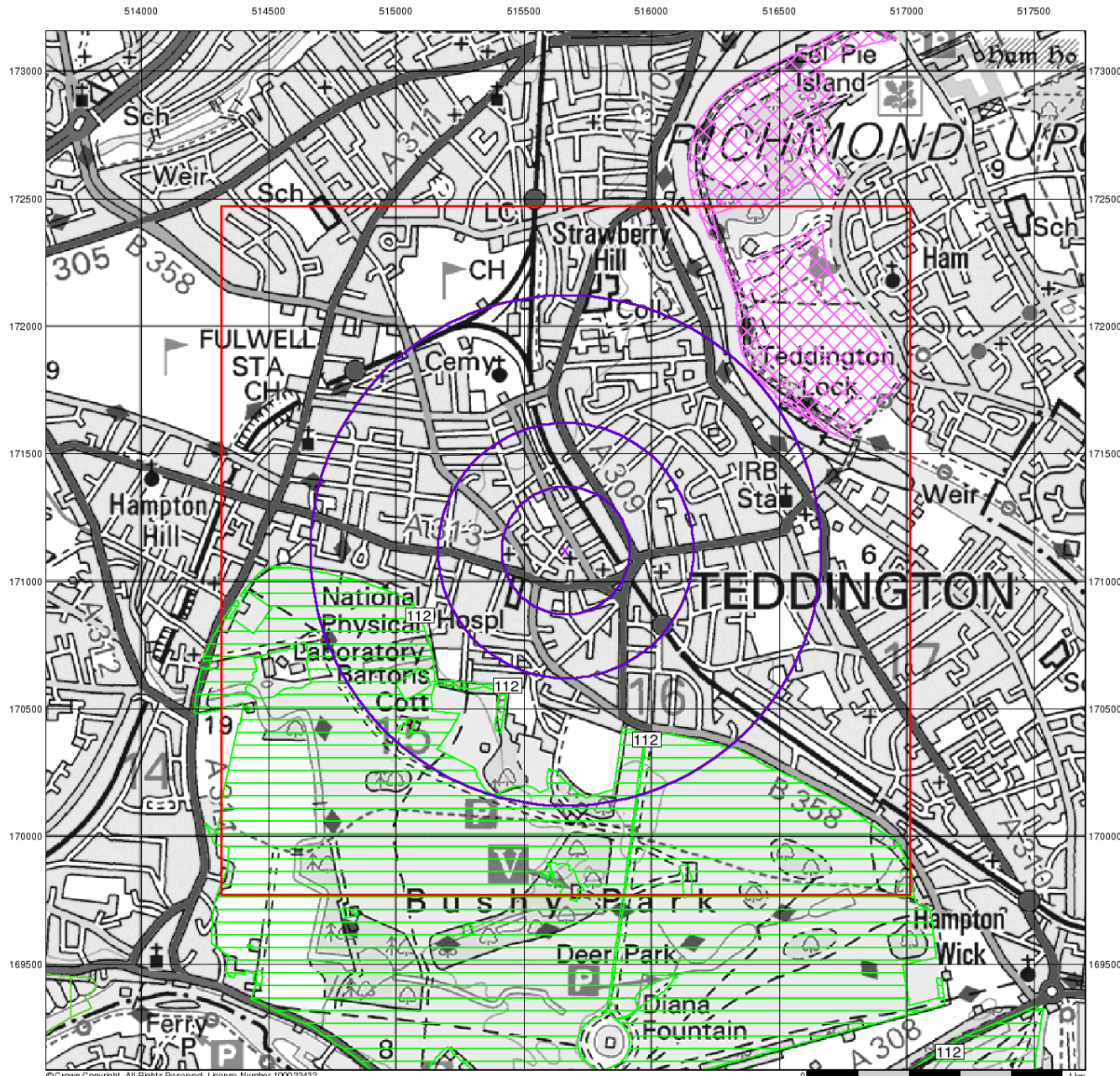
Order Number: 307202885_1_1
 Customer Ref: 3219
 National Grid Reference: 515660, 171120
 Slice: A
 Site Area (Ha): 0.01
 Search Buffer (m): 1000

Site Details

25, Church Road, TEDDINGTON, TW11 8PF

Landmark®
 INFORMATION GROUP

Tel: 0844 844 9952
 Fax: 0844 844 9951
 Web: www.envirocheck.co.uk



© Crown Copyright. All Rights Reserved. License Number 100022432

Envirocheck®

LANDMARK INFORMATION GROUP®

Sensitive Land Uses

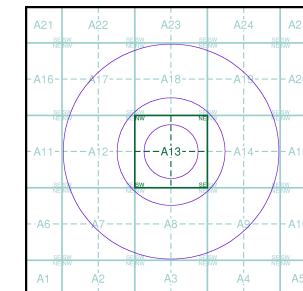
General

- Specified Site
- Specified Buffer(s)
- Bearing Reference Point
- Slice
- Map ID

Sensitive Land Uses

- | | |
|------------------------------------|-------------------------------------|
| Ancient Woodland | National Park |
| Area of Adopted Green Belt | Nitrate Sensitive Area |
| Area of Unadopted Green Belt | Nitrate Vulnerable Zone |
| Area of Outstanding Natural Beauty | Ramsar Site |
| Environmentally Sensitive Area | Site of Special Scientific Interest |
| Forest Park | Special Area of Conservation |
| Local Nature Reserve | Special Protection Area |
| Marine Nature Reserve | World Heritage Sites |
| National Nature Reserve | |

Site Sensitivity Context Map - Slice A



Order Details

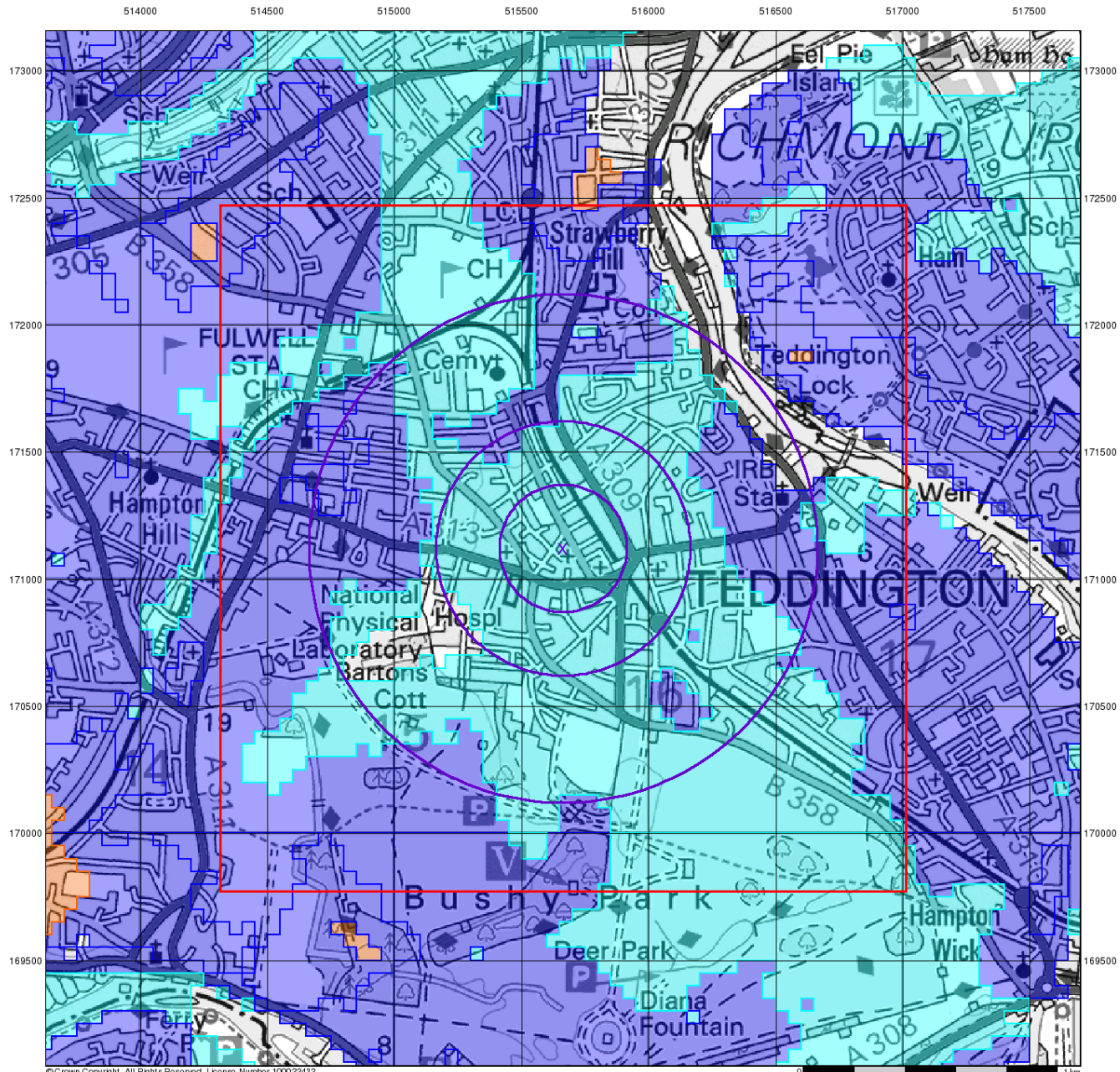
Order Number: 307202885_1_1
 Customer Ref: 3219
 National Grid Reference: 515660, 171120
 Slice: A
 Site Area (Ha): 0.01
 Search Buffer (m): 1000

Site Details

25, Church Road, TEDDINGTON, TW11 8PF

Landmark
 INFORMATION GROUP

Tel: 0844 844 9952
 Fax: 0844 844 9951
 Web: www.envirocheck.co.uk



© Crown Copyright. All Rights Reserved. License Number 100022432

Envirocheck®

LANDMARK INFORMATION GROUP®

BGS Flood GFS Data

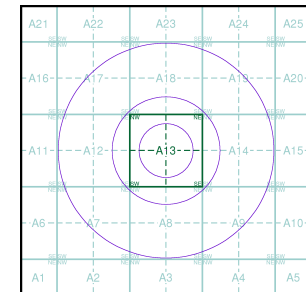
General

- Specified Site
- Specified Buffer(s)
- Bearing Reference Point
- Slice

Agency and Hydrological (Flood)

- Limited Potential for Groundwater Flooding to Occur
- Potential for Groundwater Flooding of Property Situated Below Ground Level
- Potential for Groundwater Flooding to Occur at Surface

Site Sensitivity Context Map - Slice A



Order Details

Order Number: 307202885_1_1
 Customer Ref: 3219
 National Grid Reference: 515660, 171120
 Slice: A
 Site Area (Ha): 0.01
 Search Buffer (m): 1000

Site Details

25, Church Road, TEDDINGTON, TW11 8PF

Landmark®
 INFORMATION GROUP

Tel: 0844 844 9952
 Fax: 0844 844 9951
 Web: www.envirocheck.co.uk