

This drawing should not be scaled. Dimensions to be verified on site. Any discrepancies should be referred to the Engineer prior to work being put in hand.








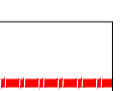

This drawing is the property of Waterman Infrastructure & Environment Limited, and the drawing is issued on the condition that it is not copied, reproduced, retained or disclosed to any unauthorised person, either wholly or in part without the consent in writing of Waterman Infrastructure & Environment Limited.

Pickfords Wharf, Clink Street, London SE1 9DG | 020 7928 7888 | 03333 444 501

GENERAL NOTES

1. THIS DRAWING IS TO BE READ IN CONJUNCTION WITH ALL ENGINEER'S, ARCHITECT'S OR OTHER RELEVANT DRAWINGS AND SPECIFICATIONS.
2. ALL DIMENSIONS AND LEVELS ARE TO BE CHECKED ON SITE BY THE CONTRACTOR PRIOR TO PREPARING ANY WORKING DRAWINGS OR COMMENCING ON SITE.
3. THE CONTRACTOR MUST ENSURE AND WILL BE HELD RESPONSIBLE FOR THE OVERALL STABILITY OF THE BUILDING/STRUCTURE/EXCAVATION AT ALL STAGES OF THE WORK.
4. ALL WORK BY THE CONTRACTOR MUST BE CARRIED OUT IN SUCH A WAY THAT ALL REQUIREMENTS UNDER THE HEALTH AND SAFETY AT WORK ACT ARE SATISFIED.
5. ALL WORK IS TO BE CARRIED OUT IN COMPLIANCE WITH THE REQUIREMENTS OF THE RELEVANT STATUTORY AUTHORITIES AND REGULATIONS.

LEGEND

-  TREES TO BE RETAINED
-  TREES TO BE REMOVED
-  ROOT PROTECTION AREAS (RPA)
-  INDICATIVE EXTENT OF GROUPED FEATURE
-  TREE PROTECTION FENCING
-  TREE PROTECTION BOXES
-  CONSTRUCTION WORKING AREA (CWA)
-  MASTERPLAN APPLICATION A BOUNDARY
-  MASTERPLAN APPLICATION B BOUNDARY

NOTES:

ROOT PROTECTION AREA
Root Protection Areas are calculated in accordance with BS5837: 2012. The precise morphology and disposition of roots may not be fully reflected by these areas, particularly where there are hard standings, however they provide a good indication of potential root constraint.

THIS DRAWING SHOULD BE READ IN CONJUNCTION WITH WATERMAN ARBORICULTURAL SURVEY REPORT AND IMPACT ASSESSMENT

| | | | |
|-----|----------|----------------|----|
| Rev | Date | Description | By |
| P01 | 02.02.23 | PLANNING ISSUE | MC |

| | | | |
|---------|--|---|--|
| Project | | STAG BREWERY | |
| Title | | MASTERPLAN APPLICATIONS A & B - TREE PROTECTION PLAN (OFF-SET RPAS) | |
| Client | | RESELTON PROPERTIES LIMITED | |



Pickfords Wharf Clink Street London SE1 9DG
1 020 7928 7888
mail@watermangroup.com www.watermangroup.com

| | | | | | |
|----------------|----|------------|---------------|-----------------|----------|
| Drawing Status | | | | PLANNING | |
| Designed by | RH | Checked by | RH | Project No. | WIE18671 |
| Drawn by | MC | Date | FEBRUARY 2023 | Work Order No. | 102 |

| | | | | | | | |
|------|------|---------------------------------|-------|----------|------|----------|------|
| Scal | @ A1 | work to figured dimensions only | 1:500 | Number | 7706 | Revision | P01 |
| Publ | WIE | Zone | ZZ | Category | XX | Number | 7706 |