




Proposed development

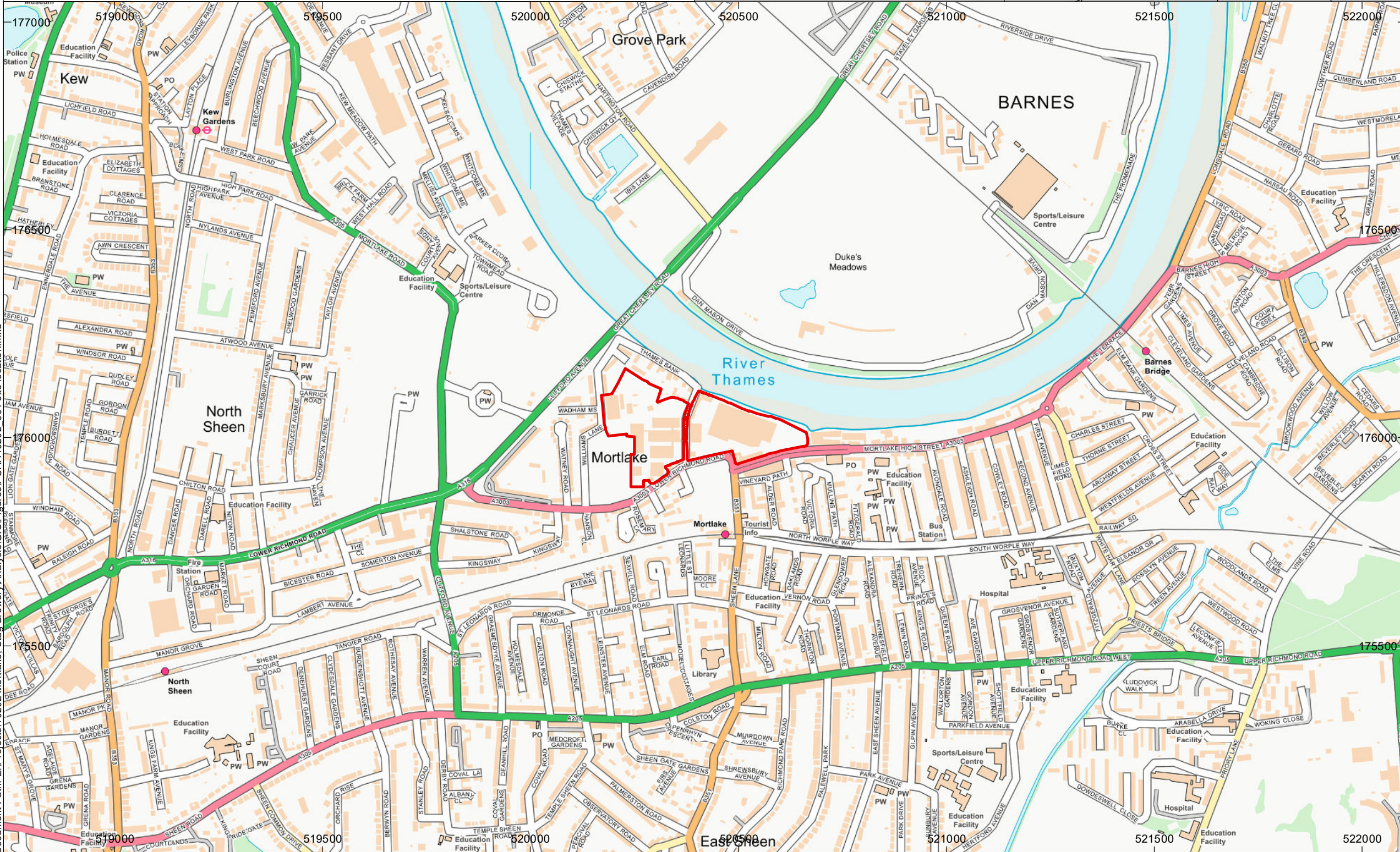
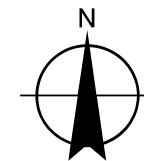
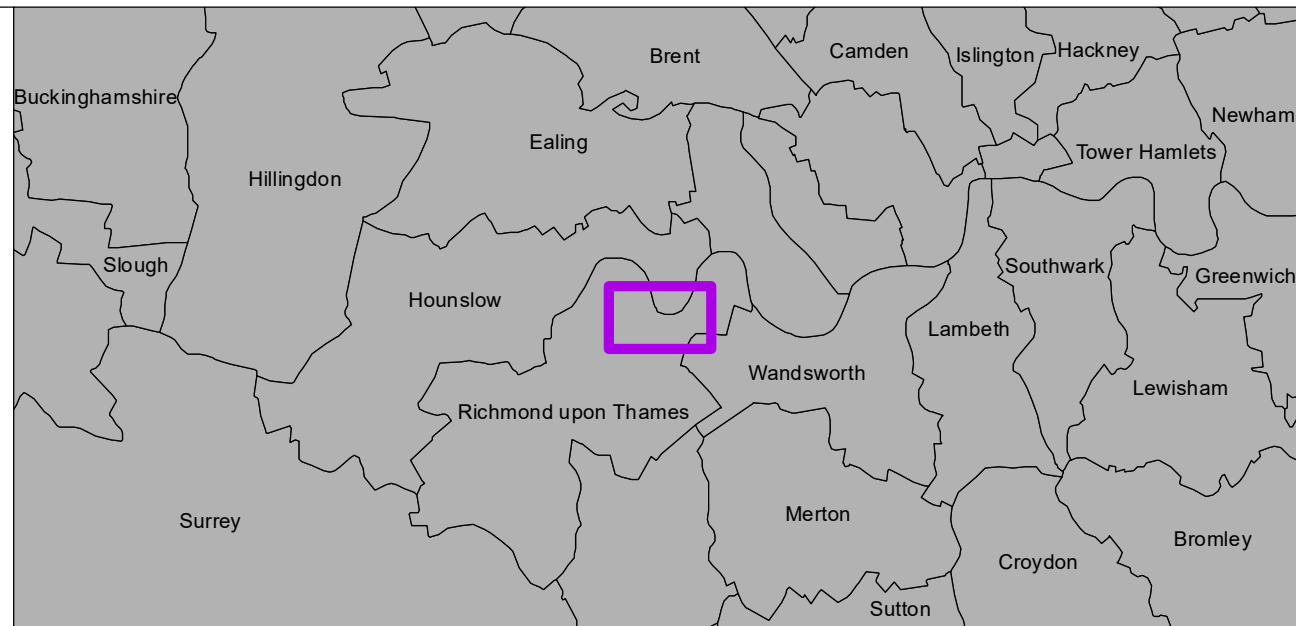
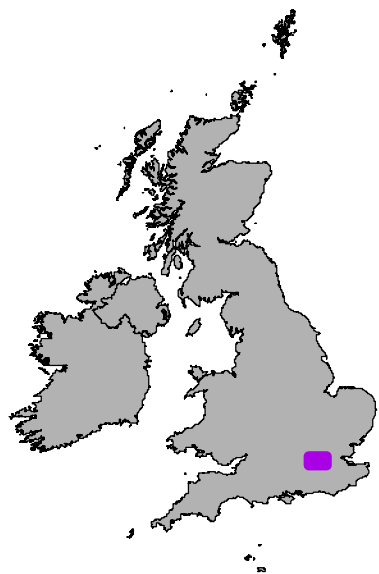


NO PARKING NO PARKING



PCA HERITAGE

13. FIGURES




Revision	Description of revision	Rev. by	Rev. date	Checked

Do not scale from this drawing.
 Do not set out from this drawing.
 All dimension are in metres.
 Contains Ordnance Survey data ©Crown copyright and database right 2022. Contains Survey Open Data ©Environment Agency copyright and database right 2022.

Project name and number:
**Former Stag Brewery
 Mortlake, London
 PCAH 10202**

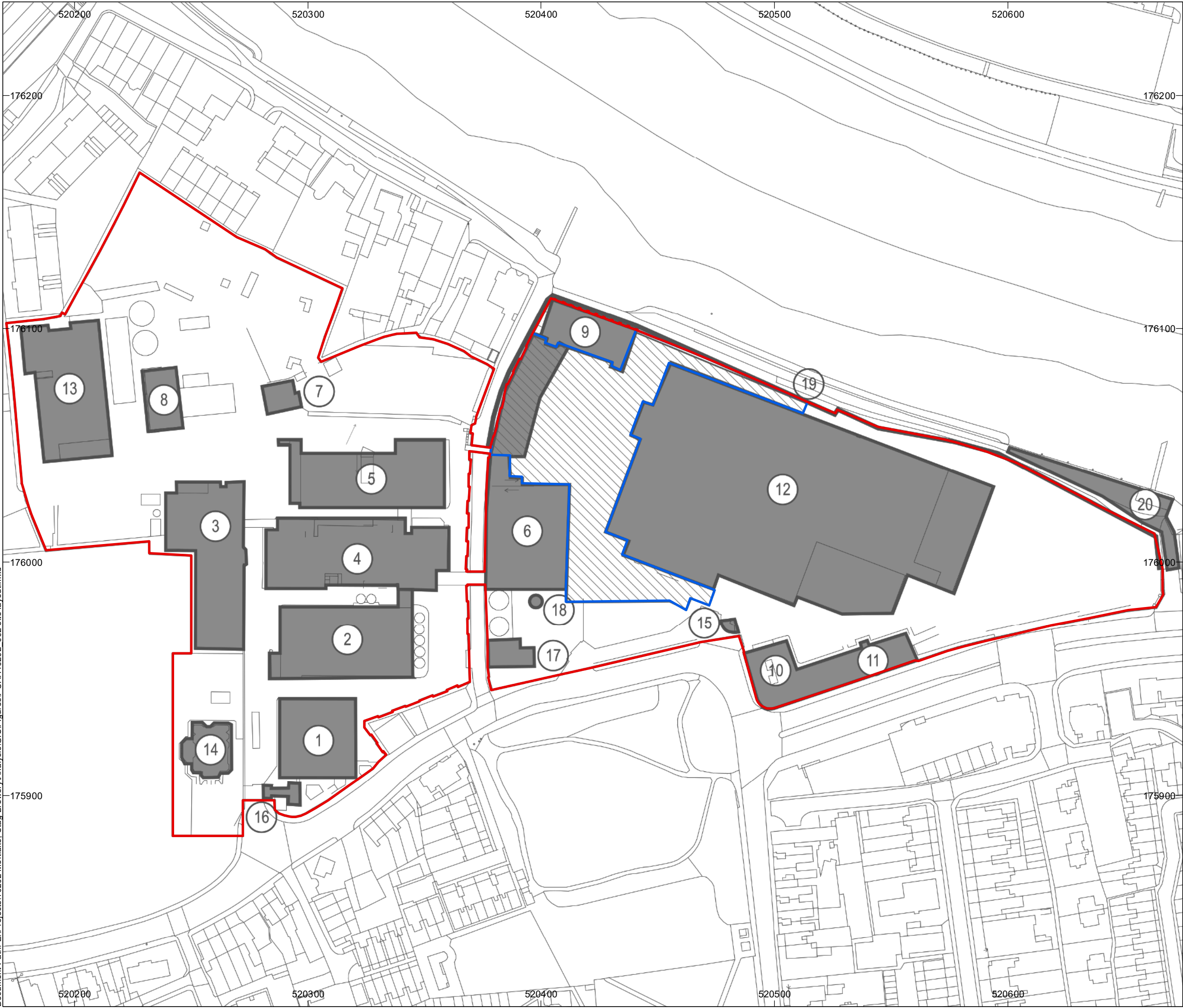
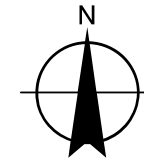
Drawing title and number:
**Fig 1 Site location
 Drawing 10202/001**

Status	Revision	Date	Drawn by	Checked by
I	0	19/07/2022	JG	AS



Scale at A3: 1:10,000
PCA HERITAGE
 133 Whitechapel High Street, London E1 7QA
 admin@pcaheritage.co.uk
 www.pcaheritage.co.uk

Document Path: E:\Projects\10202 Mortlake - Stag Brewery\Analysis\GIS\Figures\PCAH\10202_001_site_location.mxd



- Site
- Proposed development

Revision	Description of revision	Rev. by	Rev. date	Checked

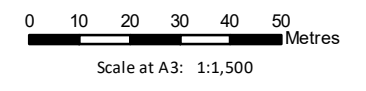
Do not scale from this drawing.
 Do not set out from this drawing.
 All dimension are in metres.

Contains Ordnance Survey data ©Crown copyright and database right 2022. Contains Survey Open Data ©Environment Agency copyright and database right 2022. Based on Waterman dwg. no WIE18671-113_GR_EnvR_2B

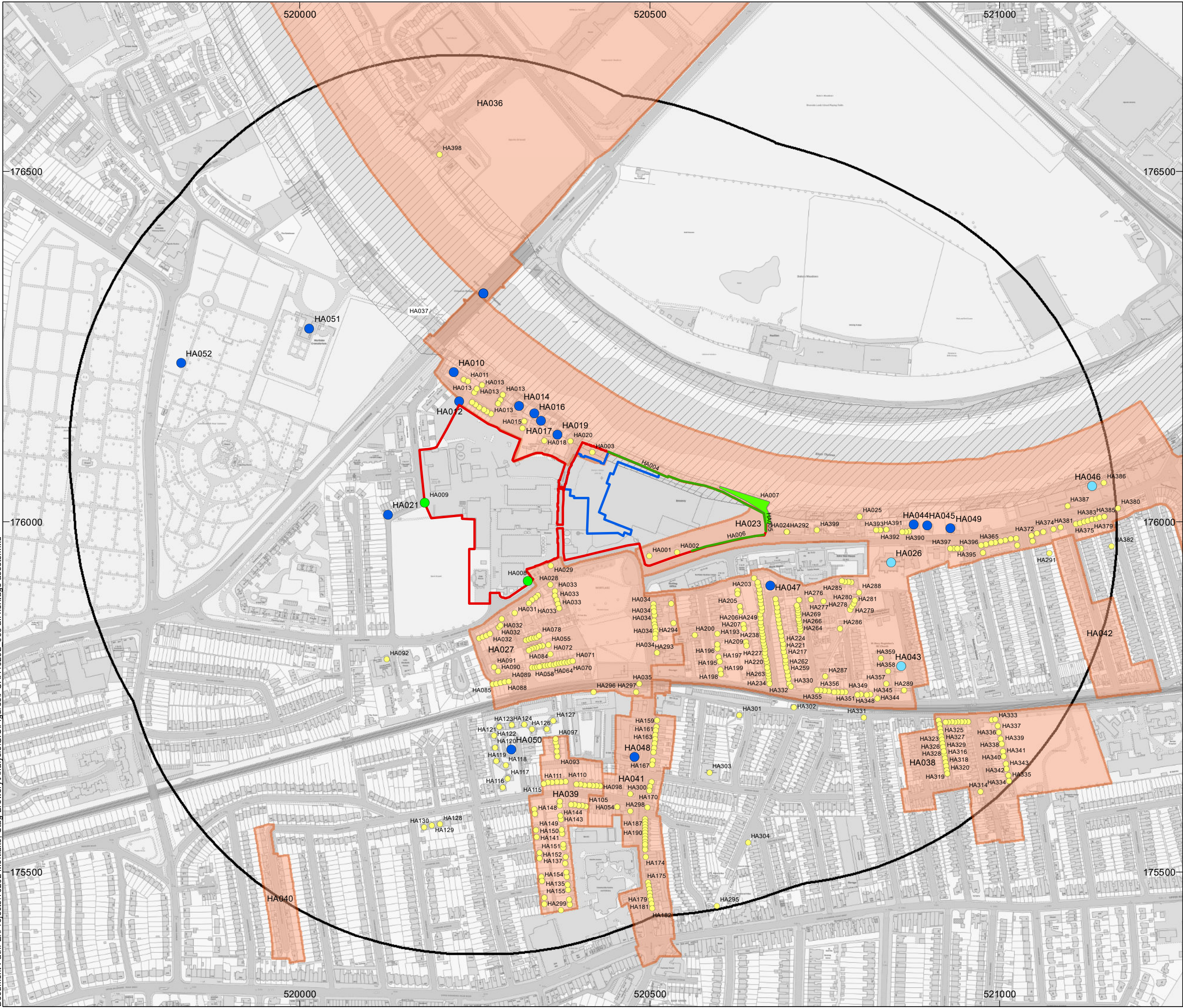
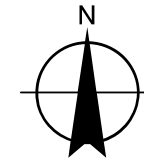
Project name and number:
**Former Stag Brewery
 Mortlake, London
 PCAH 10202**

Drawing title and number:
**Fig 2 Current site layout and existing buildings
 Drawing 10202/002**

Status	Revision	Date	Drawn by	Checked by
I	0	19/07/2022	JG	AS



Document Path: E:\Projects\10202 Mortlake - Stag Brewery\Analysis\GIS\Figures\PCAH10202_002 site layout.mxd



- Site
- Proposed development
- Study area
- Listed building Grade II*
- Listed building Grade II
- Conservation area
- Locally listed building
- Non-designated asset (point)
- Non-designated asset (line)
- Non-designated asset (area)
- Historic landscape character area

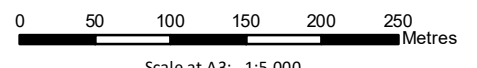
Revision	Description of revision	Rev. by	Rev. date	Checked

Do not scale from this drawing.
 Do not set out from this drawing.
 All dimension are in metres.
 Contains Ordnance Survey data ©Crown copyright and database right 2022. Contains Survey Open Data
 ©Environment Agency copyright and database right 2022.

Project name and number:
**Former Stag Brewery
 Mortlake, London
 PCAH 10202**

Drawing title and number:
**Fig 3 Built heritage assets within the study area
 Drawing 10202/003**

Status	Revision	Date	Drawn by	Checked by
I	0	19/07/2022	JG	AS

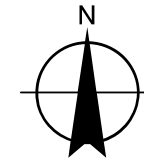


Scale at A3: 1:5,000

PCA HERITAGE

133 Whitechapel High Street, London E1 7QA
 admin@pcaheritage.co.uk
 www.pcaheritage.co.uk

Document Path: E:\Projects\10202 Mortlake - Stag Brewery\Analysis\GIS\Figures\PCAH\10202_003 all heritage assets.mxd



- Site
- Proposed development
- Study area
- Listed building Grade II*
- Listed building Grade II
- Conservation area
- Locally listed building
- Non-designated asset (point)
- Non-designated asset (line)
- Non-designated asset (area)
- Historic landscape character area

Revision	Description of revision	Rev. by	Rev. date	Checked

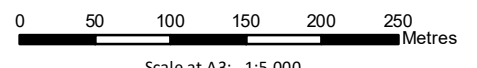
Do not scale from this drawing.
 Do not set out from this drawing.
 All dimension are in metres.

Contains Ordnance Survey data ©Crown copyright and database right 2022. Contains Survey Open Data ©Environment Agency copyright and database right 2022.

Project name and number:
**Former Stag Brewery
 Mortlake, London
 PCAH 10202**

Drawing title and number:
**Fig 4 Built heritage assets
 scoped in for heritage impact assessment
 Drawing 10202/004**

Status	Revision	Date	Drawn by	Checked by
I	0	19/07/2022	JG	AS



Scale at A3: 1:5,000

PCA HERITAGE

133 Whitechapel High Street, London E1 7QA
 admin@pcaheritage.co.uk
 www.pcaheritage.co.uk

Document Path: E:\Projects\10202 Mortlake - Stag Brewery\Analysis\GIS\Figures\PCAH\10202_004_scoped_heritage_assets.mxd