



Site Details:

THE STAG BREWERY, LOWER RICHMOND ROAD, MORTLAKE, LONDON, SW14 7ET


Client Ref: WIE18671_Stag_Brewery_POREQ113587
Report Ref: WTM1-8385347
Grid Ref: 520216, 175958

Map Name: National Grid

Map date: 2001

Scale: 1:10,000

Printed at: 1:10,000



Produced by
Groundsure Insights
T: 08444 159000
E: info@groundsure.com
W: www.groundsure.com



© Crown copyright and database rights 2018 Ordnance Survey 100035207

Production date: 07 December 2021

Map legend available at:
www.groundsure.com/sites/default/files/groundsure_legend.pdf





Site Details:

THE STAG BREWERY, LOWER RICHMOND ROAD, MORTLAKE, LONDON, SW14 7ET


Client Ref: WIE18671_Stag_Brewery_POREQ113587
Report Ref: WTM1-8385347
Grid Ref: 520216, 175958

Map Name: National Grid

Map date: 2010

Scale: 1:10,000

Printed at: 1:10,000



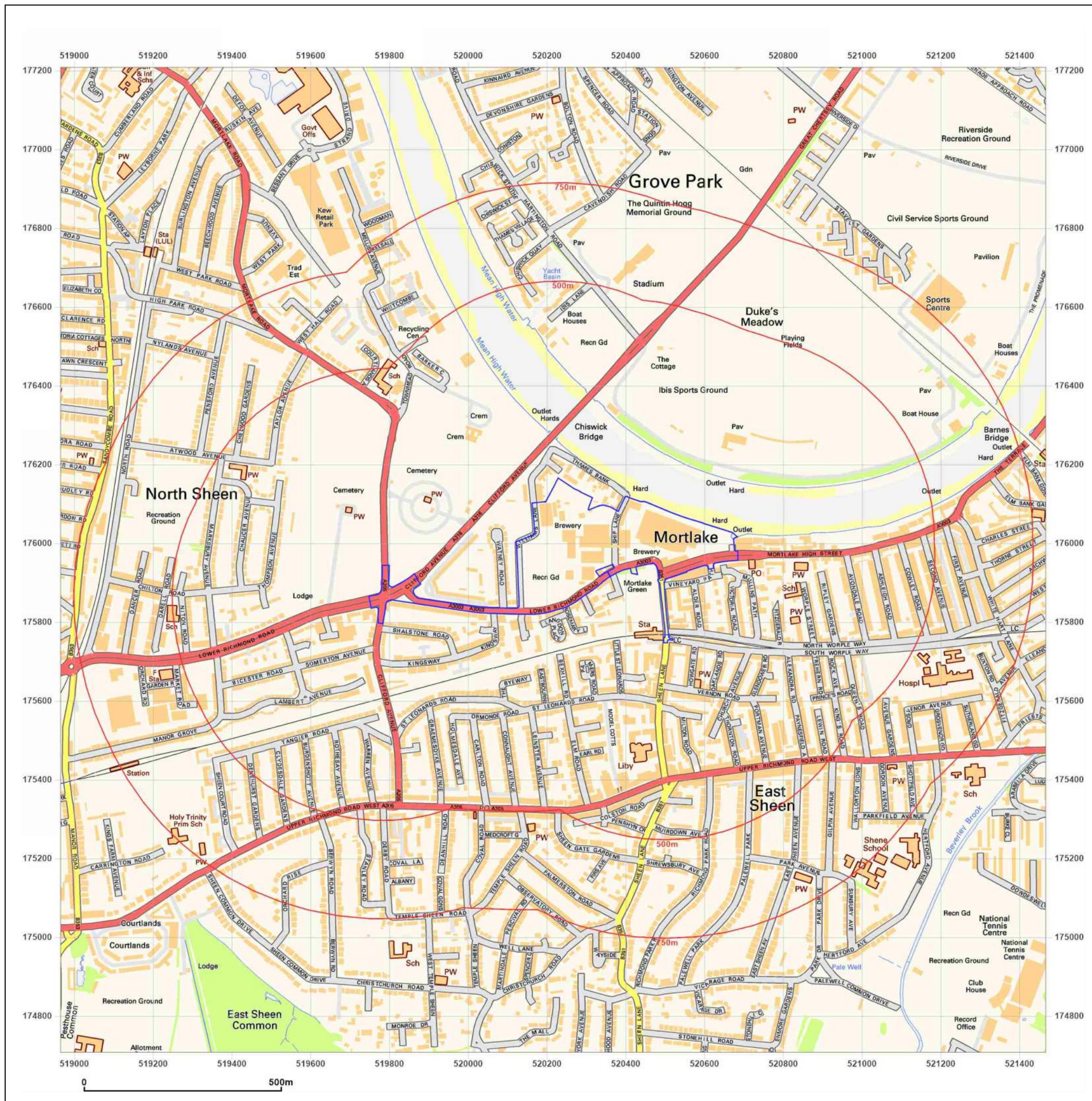
Produced by
Groundsure Insights
T: 08444 159000
E: info@groundsure.com
W: www.groundsure.com



© Crown copyright and database rights 2018 Ordnance Survey 100035207

Production date: 07 December 2021

Map legend available at:
www.groundsure.com/sites/default/files/groundsure_legend.pdf





Site Details:

THE STAG BREWERY, LOWER RICHMOND ROAD, MORTLAKE, LONDON, SW14 7ET


Client Ref: WIE18671_Stag_Brewery_POREQ113587
Report Ref: WTM1-8385347
Grid Ref: 520216, 175958

Map Name: National Grid

Map date: 2021

Scale: 1:10,000

Printed at: 1:10,000



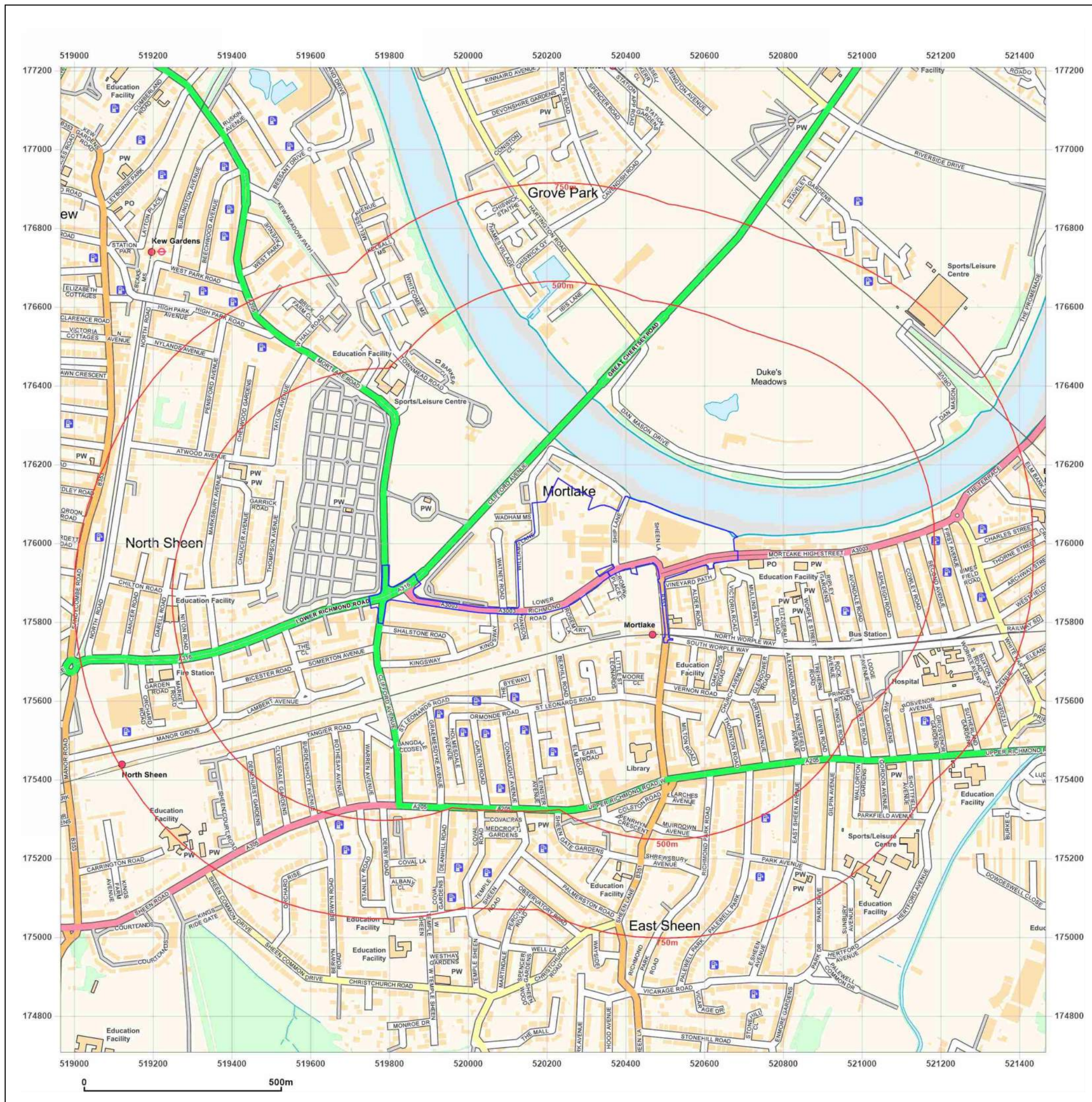
Produced by Groundsure Insights
T: 08444 159000
E: info@groundsure.com
W: www.groundsure.com

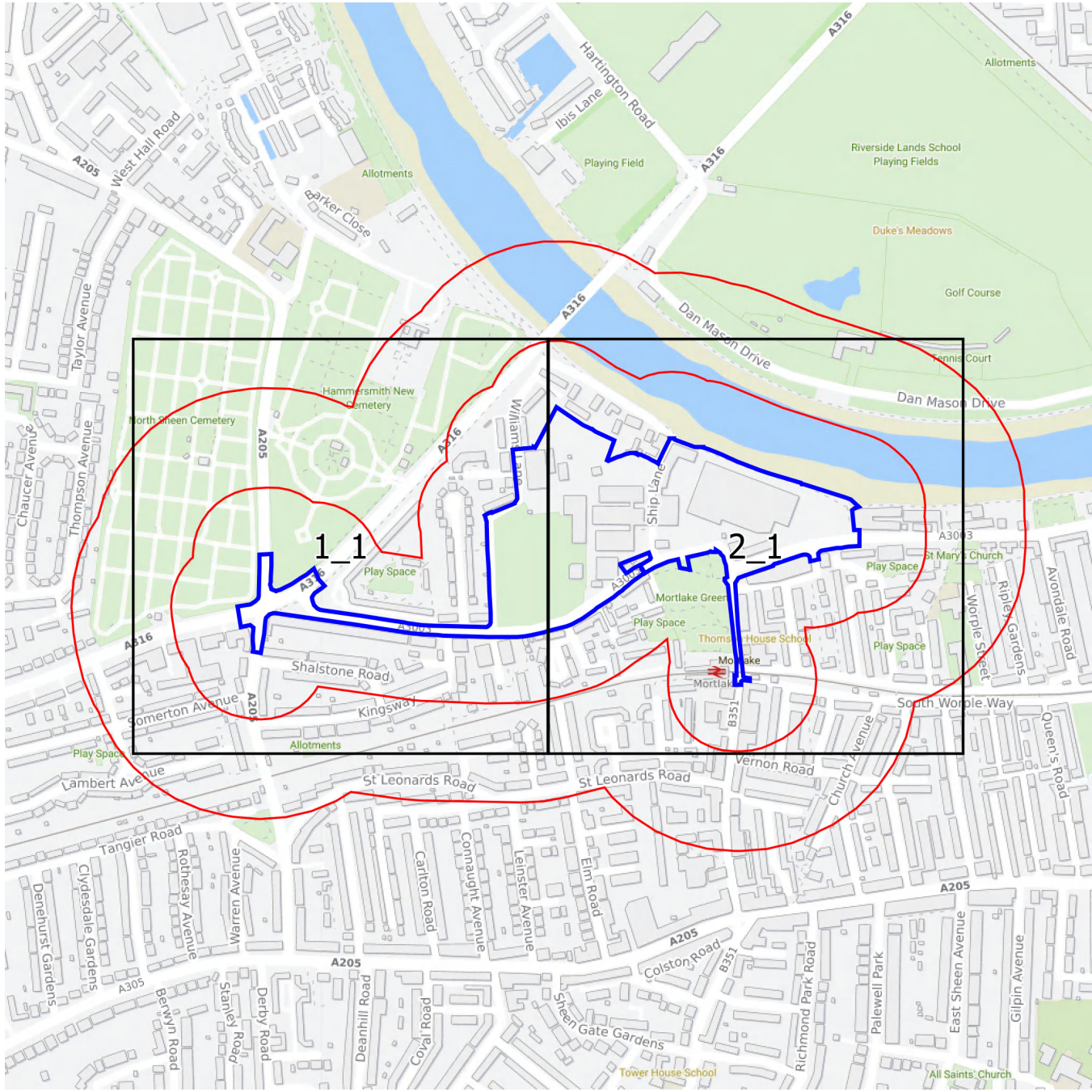


© Crown copyright and database rights 2018 Ordnance Survey 100035207

Production date: 07 December 2021


Map legend available at: www.groundsure.com/sites/default/files/groundsure_legend.pdf





Groundsure
INSIGHTS

1:2,500 Scale Grid Index



Site Details:

THE STAG BREWERY, LOWER
RICHMOND ROAD, MORTLAKE,
LONDON, SW14 7ET

Client Ref: WIE18671_Stag_Brewery_POREQ113587
Report Ref: WTM1-8385347_LS_2_1
Grid Ref: 520528, 175957

Map Name: County Series

Map date: 1867-1868


Scale: 1:2,500

Printed at: 1:2,500



Surveyed 1868
Revised 1868
Edition N/A
Copyright N/A
Levelled N/A

Surveyed 1867
Revised 1867
Edition N/A
Copyright N/A
Levelled N/A



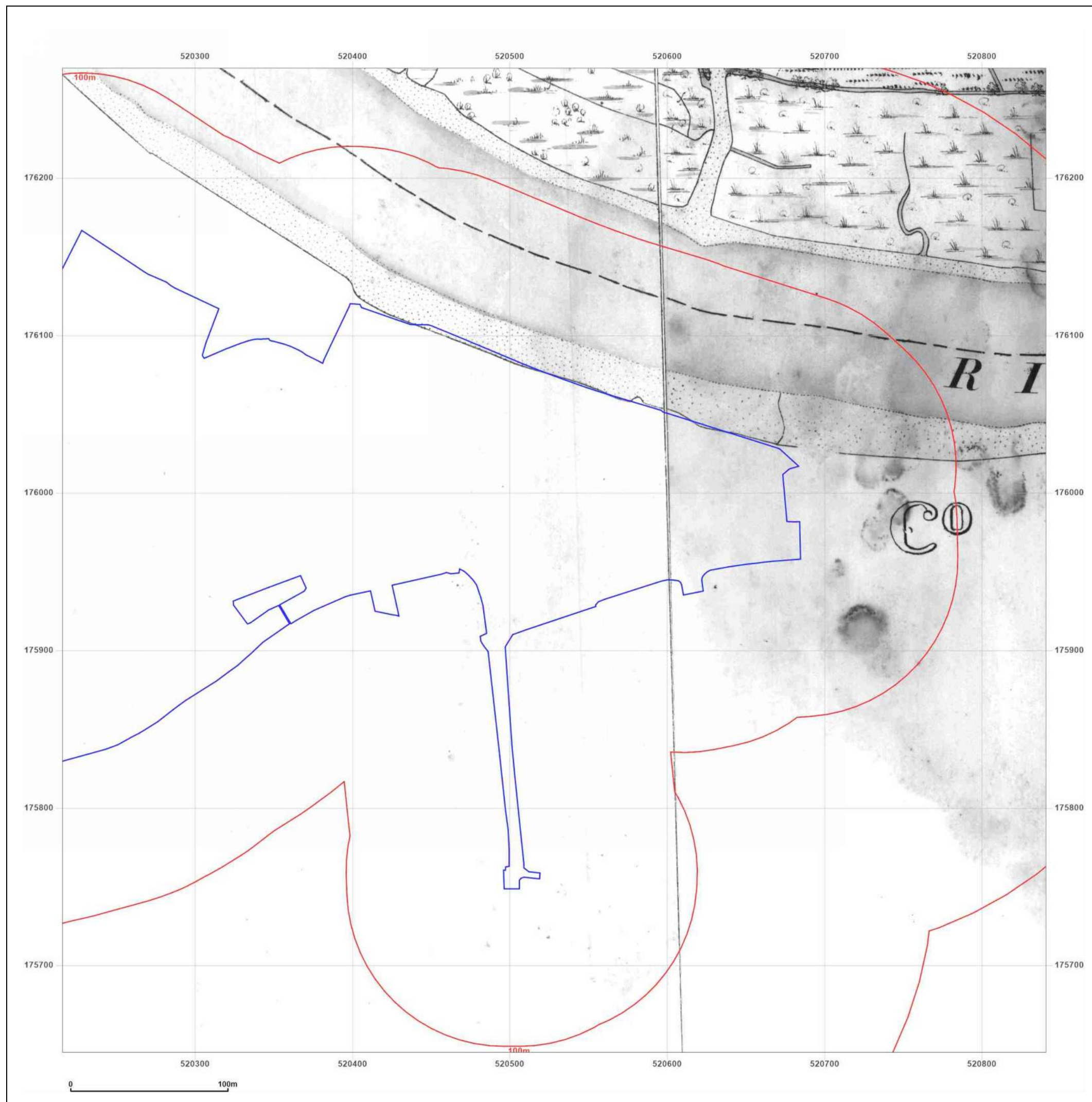
Produced by
Groundsure Insights
T: 08444 159000
E: info@groundsure.com
W: www.groundsure.com



© Crown copyright and database rights 2018 Ordnance Survey 100035207

Production date: 07 December 2021

Map legend available at:
www.groundsure.com/sites/default/files/groundsure_legend.pdf





Site Details:

THE STAG BREWERY, LOWER RICHMOND ROAD, MORTLAKE, LONDON, SW14 7ET

Client Ref: WIE18671_Stag_Brewery_POREQ113587
Report Ref: WTM1-8385347_LS_2_1
Grid Ref: 520528, 175957

Map Name: County Series


Map date: 1868

Scale: 1:2,500

Printed at: 1:2,500



Surveyed 1868
Revised 1868
Edition N/A
Copyright N/A
Levelled N/A



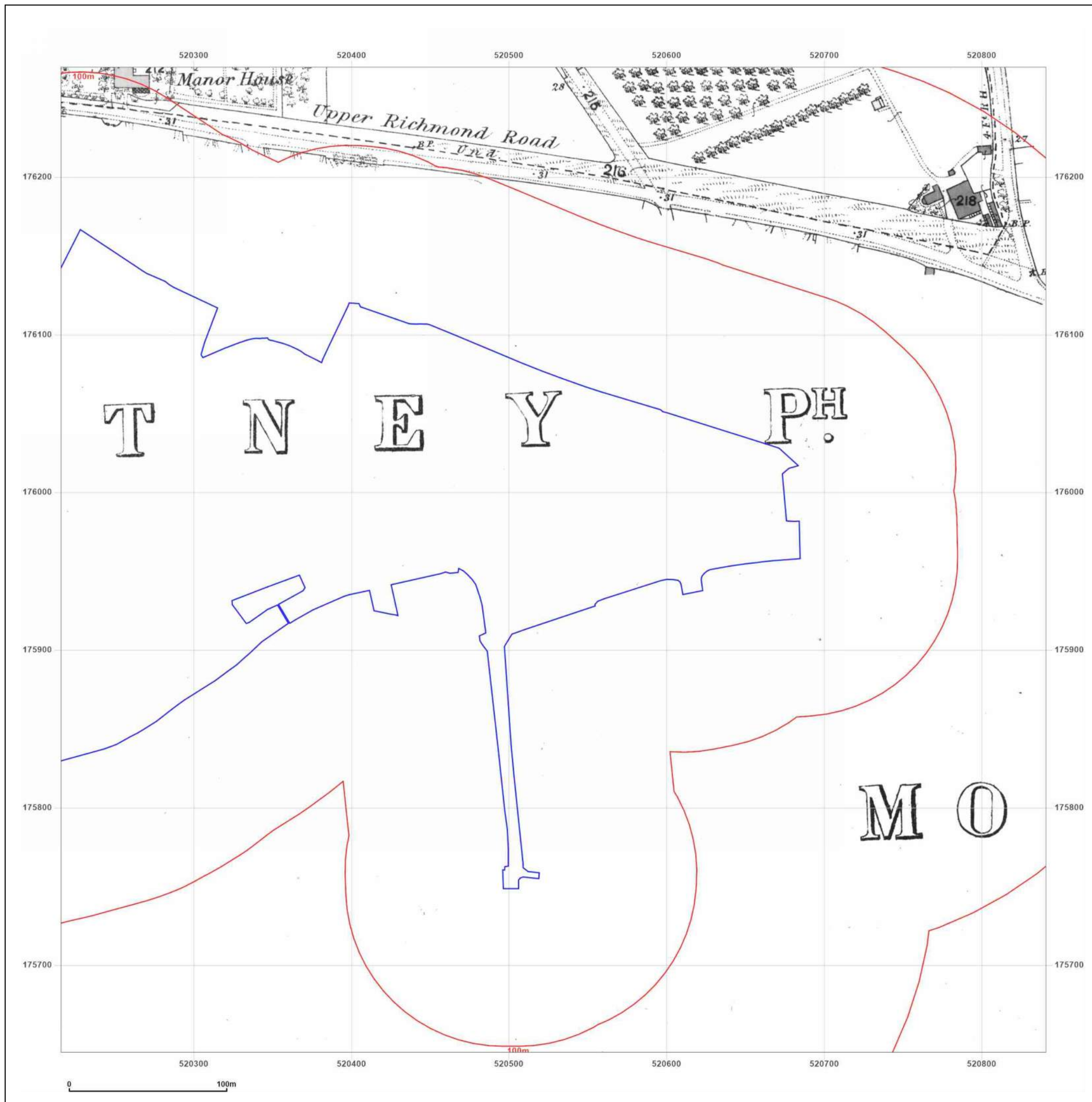
Produced by
Groundsure Insights
T: 08444 159000
E: info@groundsure.com
W: www.groundsure.com



© Crown copyright and database rights 2018 Ordnance Survey 100035207

Production date: 07 December 2021

Map legend available at:
www.groundsure.com/sites/default/files/groundsure_legend.pdf





Site Details:

THE STAG BREWERY, LOWER RICHMOND ROAD, MORTLAKE, LONDON, SW14 7ET

Client Ref: WIE18671_Stag_Brewery_POREQ113587
Report Ref: WTM1-8385347_LS_2_1
Grid Ref: 520528, 175957

Map Name: County Series


Map date: 1868

Scale: 1:2,500

Printed at: 1:2,500



Surveyed 1868
Revised 1868
Edition N/A
Copyright N/A
Levelled N/A



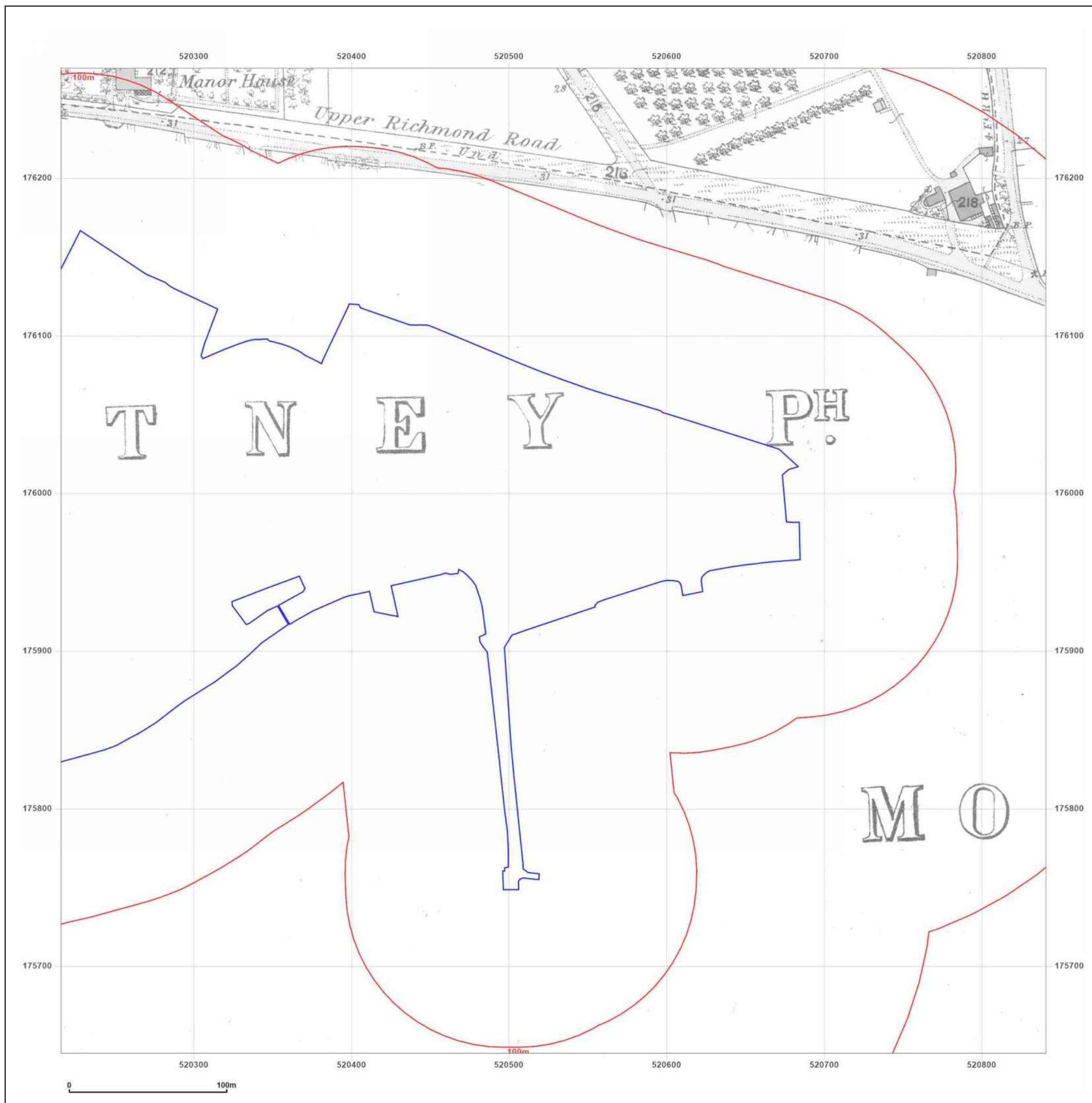
Produced by
Groundsure Insights
T: 08444 159000
E: info@groundsure.com
W: www.groundsure.com



© Crown copyright and database rights 2018 Ordnance Survey 100035207

Production date: 07 December 2021

Map legend available at:
www.groundsure.com/sites/default/files/groundsure_legend.pdf





Site Details:

THE STAG BREWERY, LOWER
RICHMOND ROAD, MORTLAKE,
LONDON, SW14 7ET

Client Ref: WIE18671_Stag_Brewery_POREQ113587
Report Ref: WTM1-8385347_LS_2_1
Grid Ref: 520528, 175957

Map Name: County Series


Map date: 1869

Scale: 1:2,500

Printed at: 1:2,500



Surveyed 1869
Revised 1869
Edition N/A
Copyright N/A
Levelled N/A



Produced by
Groundsure Insights
T: 08444 159000
E: info@groundsure.com
W: www.groundsure.com



© Crown copyright and database rights 2018 Ordnance Survey 100035207

Production date: 07 December 2021

Map legend available at:
www.groundsure.com/sites/default/files/groundsure_legend.pdf





Site Details:

THE STAG BREWERY, LOWER
RICHMOND ROAD, MORTLAKE,
LONDON, SW14 7ET

Client Ref: WIE18671_Stag_Brewery_POREQ113587
Report Ref: WTM1-8385347_LS_2_1
Grid Ref: 520528, 175957

Map Name: County Series


Map date: 1869

Scale: 1:2,500

Printed at: 1:2,500



Surveyed 1869
Revised 1869
Edition N/A
Copyright N/A
Levelled N/A



Produced by
Groundsure Insights
T: 08444 159000
E: info@groundsure.com
W: www.groundsure.com



© Crown copyright and database rights 2018 Ordnance Survey 100035207

Production date: 07 December 2021

Map legend available at:
www.groundsure.com/sites/default/files/groundsure_legend.pdf





Site Details:

THE STAG BREWERY, LOWER
RICHMOND ROAD, MORTLAKE,
LONDON, SW14 7ET

Client Ref: WIE18671_Stag_Brewery_POREQ113587
Report Ref: WTM1-8385347_LS_2_1
Grid Ref: 520528, 175957

Map Name: County Series

Map date: 1870

Scale: 1:2,500

Printed at: 1:2,500



Surveyed N/A
Revised N/A
Edition N/A
Copyright N/A
Levelled N/A



Produced by
Groundsure Insights
T: 08444 159000
E: info@groundsure.com
W: www.groundsure.com



© Crown copyright and database rights 2018 Ordnance Survey 100035207

Production date: 07 December 2021

Map legend available at:
www.groundsure.com/sites/default/files/groundsure_legend.pdf



Site Details:

THE STAG BREWERY, LOWER RICHMOND ROAD, MORTLAKE, LONDON, SW14 7ET

Client Ref: WIE18671_Stag_Brewery_POREQ113587
Report Ref: WTM1-8385347_LS_2_1
Grid Ref: 520528, 175957

Map Name: 1056 Scale Town Plan

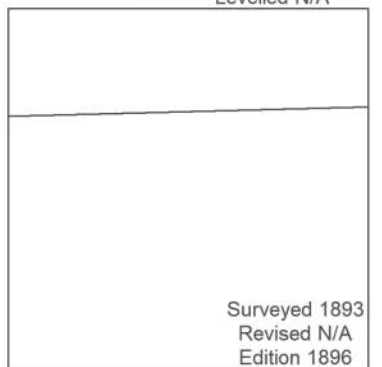
Map date: 1896

Scale: 1:1,056

Printed at: 1:1,056



Surveyed 1891
 Revised N/A
 Edition 1896
 Copyright N/A
 Levelled N/A



Surveyed 1893
 Revised N/A
 Edition 1896
 Copyright N/A
 Levelled N/A



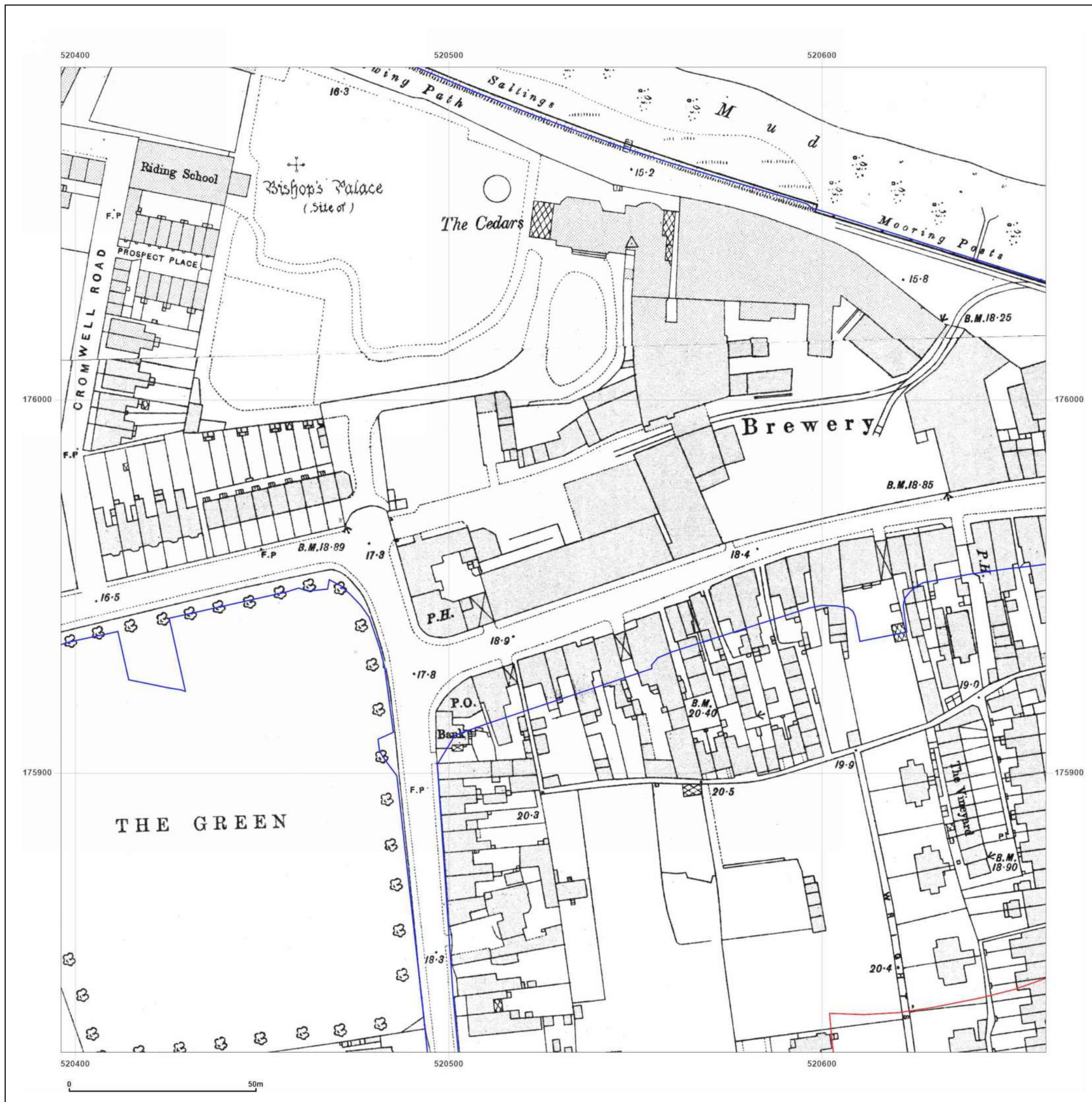
Produced by
 Groundsure Insights
 T: 08444 159000
 E: info@groundsure.com
 W: www.groundsure.com



© Crown copyright and database rights 2018 Ordnance Survey 100035207

Production date: 07 December 2021

Map legend available at:
www.groundsure.com/sites/default/files/groundsure_legend.pdf





Site Details:

THE STAG BREWERY, LOWER
RICHMOND ROAD, MORTLAKE,
LONDON, SW14 7ET

Client Ref: WIE18671_Stag_Brewery_POREQ113587
Report Ref: WTM1-8385347_LS_2_1
Grid Ref: 520528, 175957

Map Name: County Series

Map date: 1896

Scale: 1:2,500

Printed at: 1:2,500



Surveyed 1896
Revised 1896
Edition N/A
Copyright N/A
Levelled N/A

Surveyed 1896
Revised 1896
Edition N/A
Copyright N/A
Levelled N/A



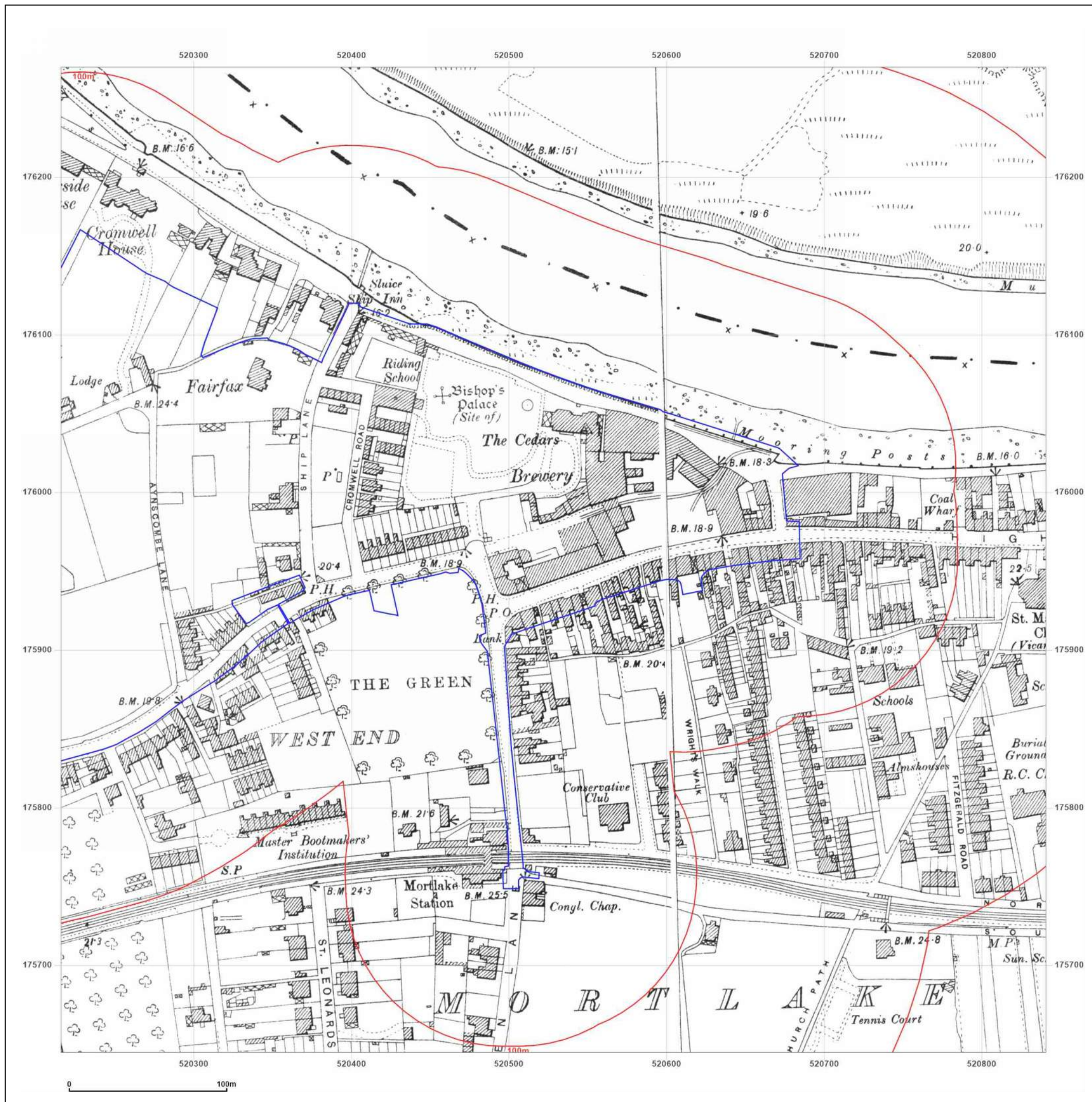
Produced by
Groundsure Insights
T: 08444 159000
E: info@groundsure.com
W: www.groundsure.com



© Crown copyright and database rights 2018 Ordnance Survey 100035207

Production date: 07 December 2021

Map legend available at:
www.groundsure.com/sites/default/files/groundsure_legend.pdf





Site Details:

THE STAG BREWERY, LOWER
RICHMOND ROAD, MORTLAKE,
LONDON, SW14 7ET

Client Ref: WIE18671_Stag_Brewery_POREQ113587
Report Ref: WTM1-8385347_LS_2_1
Grid Ref: 520528, 175957

Map Name: County Series


Map date: 1913

Scale: 1:2,500

Printed at: 1:2,500



Surveyed 1913
Revised 1913
Edition N/A
Copyright N/A
Levelled N/A



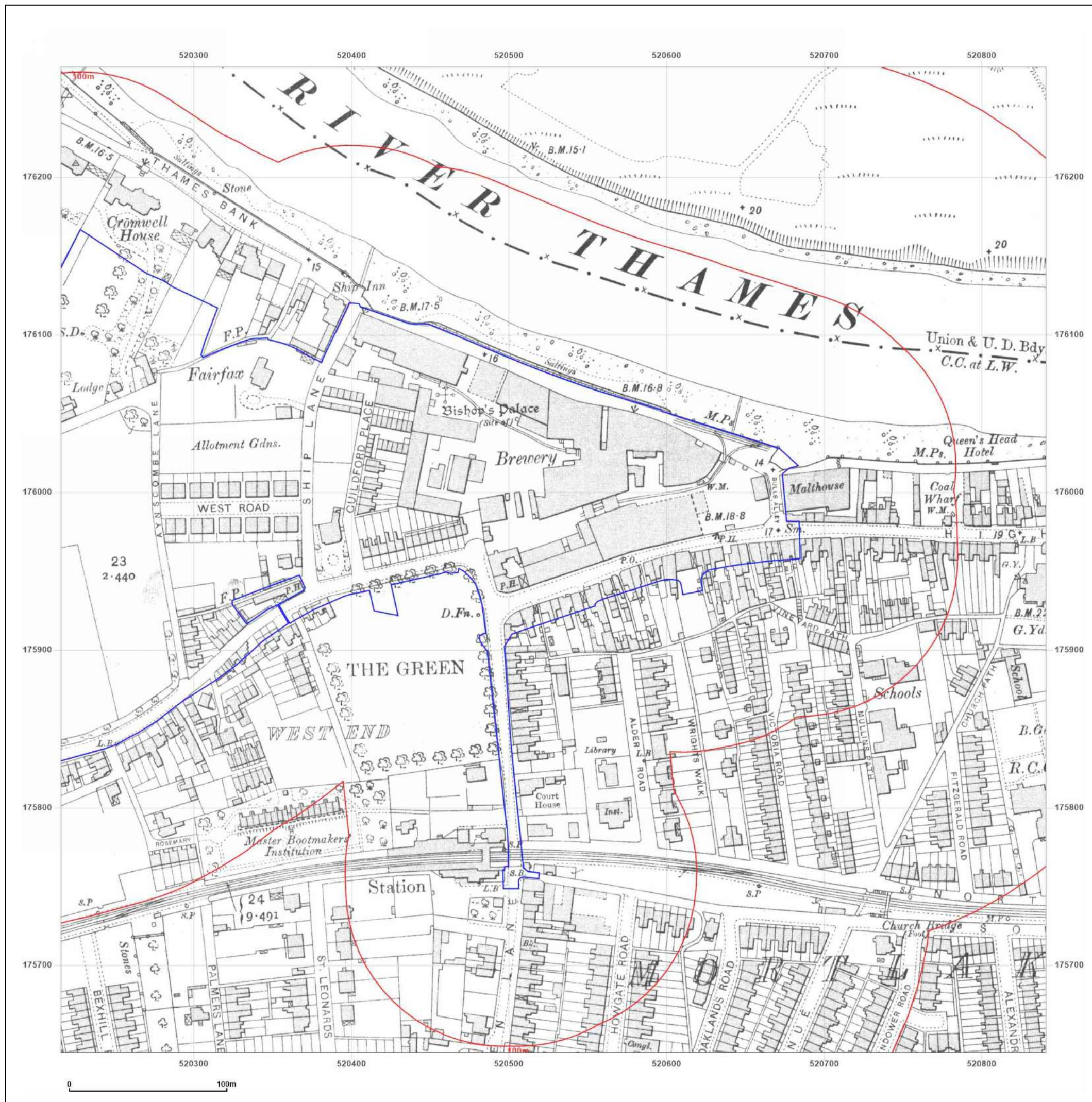
Produced by
Groundsure Insights
T: 08444 159000
E: info@groundsure.com
W: www.groundsure.com



© Crown copyright and database rights 2018 Ordnance Survey 100035207

Production date: 07 December 2021

Map legend available at:
www.groundsure.com/sites/default/files/groundsure_legend.pdf



Site Details:

THE STAG BREWERY, LOWER
RICHMOND ROAD, MORTLAKE,
LONDON, SW14 7ET

Client Ref: WIE18671_Stag_Brewery_POREQ113587
Report Ref: WTM1-8385347_LS_2_1
Grid Ref: 520528, 175957

Map Name: County Series


Map date: 1914-1915

Scale: 1:2,500

Printed at: 1:2,500



Surveyed 1915
Revised 1915
Edition N/A
Copyright N/A
Levelled N/A



Surveyed 1914
Revised 1914
Edition N/A
Copyright N/A
Levelled N/A



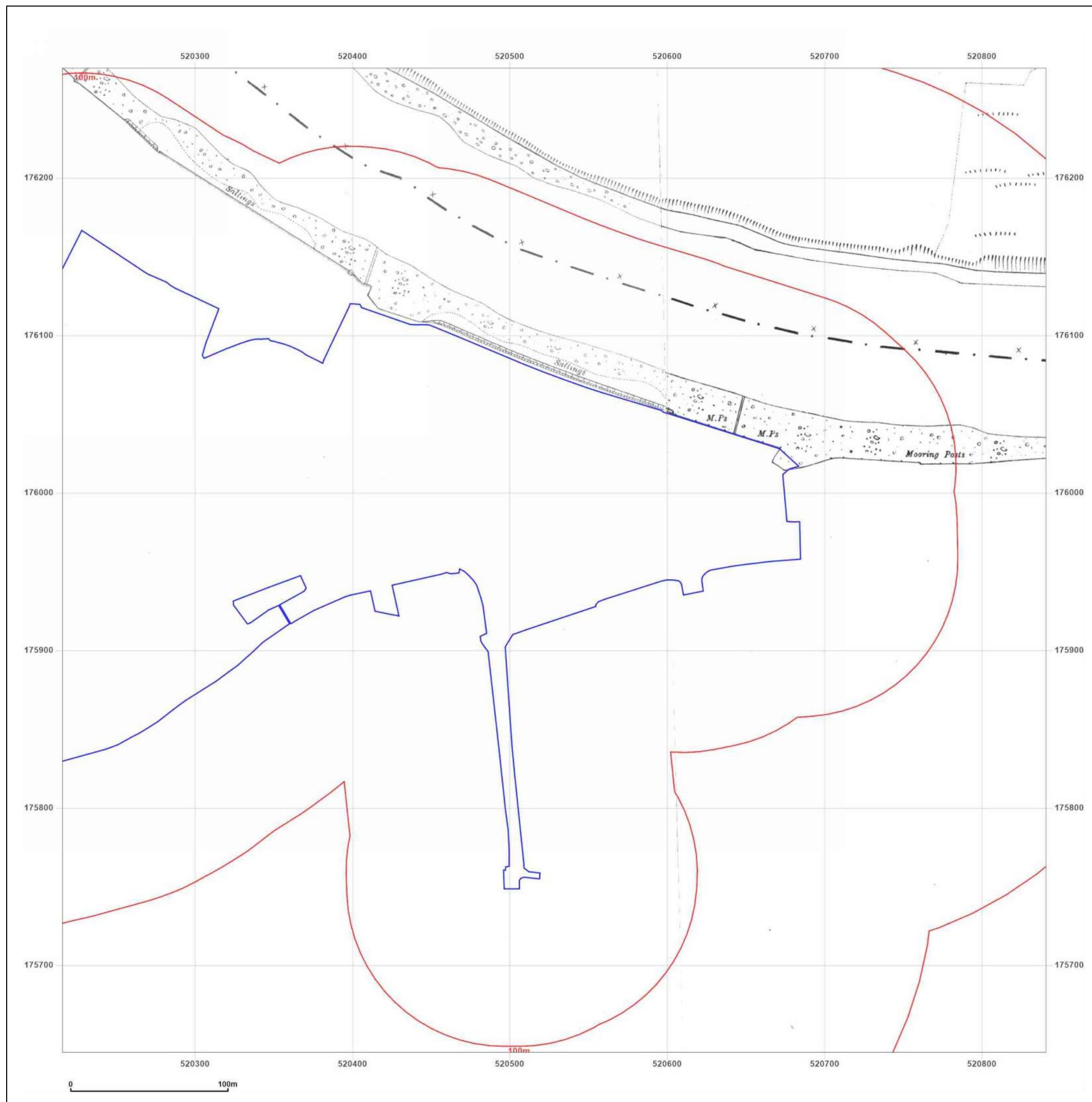
Produced by
Groundsure Insights
T: 08444 159000
E: info@groundsure.com
W: www.groundsure.com



© Crown copyright and database rights 2018 Ordnance Survey 100035207

Production date: 07 December 2021

Map legend available at:
www.groundsure.com/sites/default/files/groundsure_legend.pdf





Site Details:

THE STAG BREWERY, LOWER
RICHMOND ROAD, MORTLAKE,
LONDON, SW14 7ET

Client Ref: WIE18671_Stag_Brewery_POREQ113587
Report Ref: WTM1-8385347_LS_2_1
Grid Ref: 520528, 175957

Map Name: County Series



Map date: 1915

Scale: 1:2,500

Printed at: 1:2,500



Surveyed 1915
Revised 1915
Edition N/A
Copyright N/A
Levelled N/A



Produced by
Groundsure Insights
T: 08444 159000
E: info@groundsure.com
W: www.groundsure.com

© Crown copyright and database rights 2018 Ordnance Survey 100035207

Production date: 07 December 2021

Map legend available at:
www.groundsure.com/sites/default/files/groundsure_legend.pdf



Site Details:

THE STAG BREWERY, LOWER
RICHMOND ROAD, MORTLAKE,
LONDON, SW14 7ET

Client Ref: WIE18671_Stag_Brewery_POREQ113587
Report Ref: WTM1-8385347_LS_2_1
Grid Ref: 520528, 175957

Map Name: County Series


Map date: 1919

Scale: 1:2,500

Printed at: 1:2,500



Surveyed 1919
Revised 1919
Edition N/A
Copyright N/A
Levelled N/A



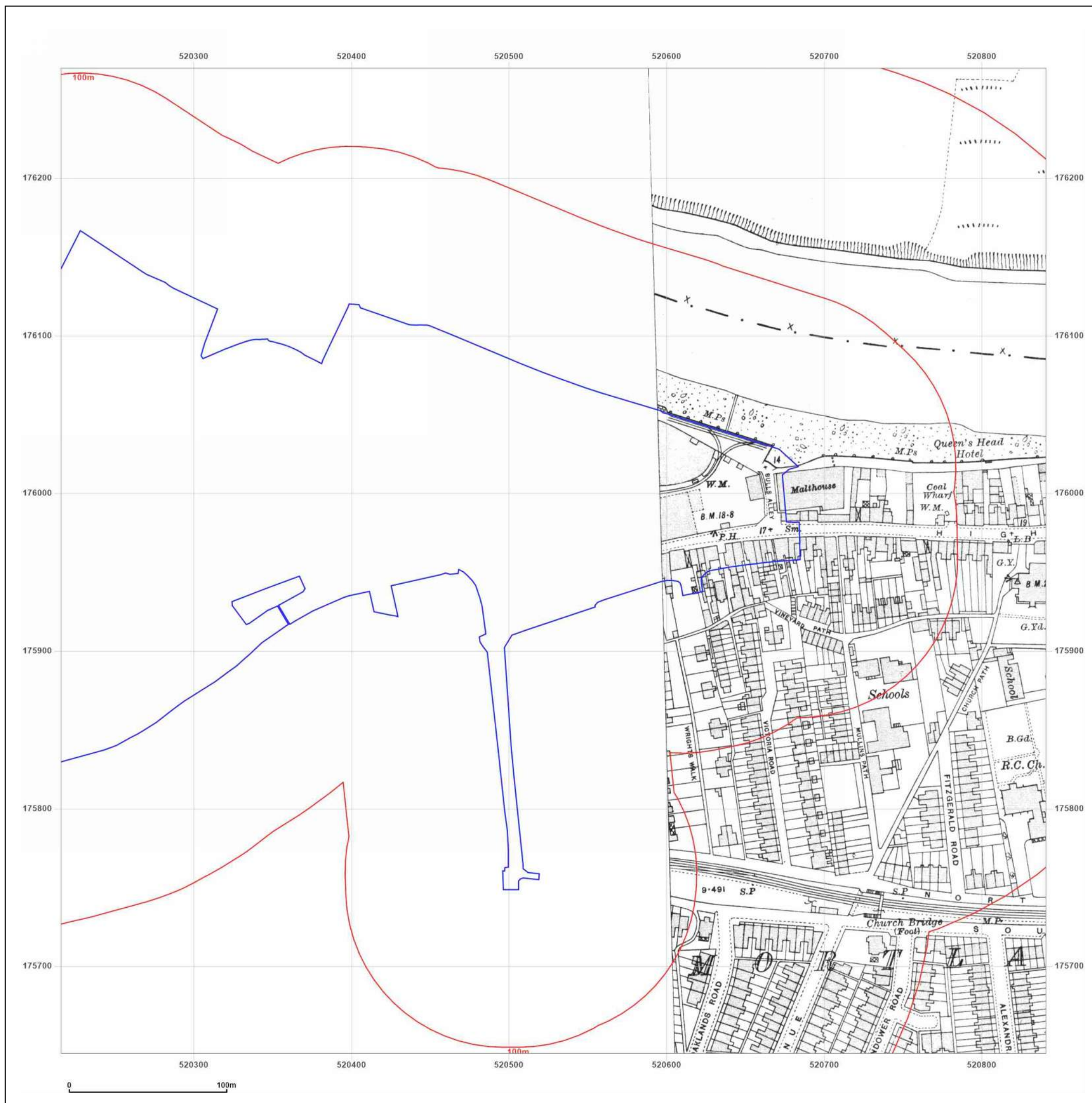
Produced by
Groundsure Insights
T: 08444 159000
E: info@groundsure.com
W: www.groundsure.com



© Crown copyright and database rights 2018 Ordnance Survey 100035207

Production date: 07 December 2021

Map legend available at:
www.groundsure.com/sites/default/files/groundsure_legend.pdf





Site Details:

THE STAG BREWERY, LOWER
RICHMOND ROAD, MORTLAKE,
LONDON, SW14 7ET

Client Ref: WIE18671_Stag_Brewery_POREQ113587
Report Ref: WTM1-8385347_LS_2_1
Grid Ref: 520528, 175957

Map Name: County Series


Map date: 1933

Scale: 1:2,500

Printed at: 1:2,500



Surveyed 1933
Revised 1933
Edition N/A
Copyright N/A
Levelled N/A



Produced by
Groundsure Insights
T: 08444 159000
E: info@groundsure.com
W: www.groundsure.com



© Crown copyright and database rights 2018 Ordnance Survey 100035207

Production date: 07 December 2021

Map legend available at:
www.groundsure.com/sites/default/files/groundsure_legend.pdf





Site Details:

THE STAG BREWERY, LOWER
RICHMOND ROAD, MORTLAKE,
LONDON, SW14 7ET

Client Ref: WIE18671_Stag_Brewery_POREQ113587
Report Ref: WTM1-8385347_LS_2_1
Grid Ref: 520528, 175957

Map Name: County Series


Map date: 1934

Scale: 1:2,500

Printed at: 1:2,500



Surveyed 1934
Revised 1934
Edition N/A
Copyright N/A
Levelled N/A



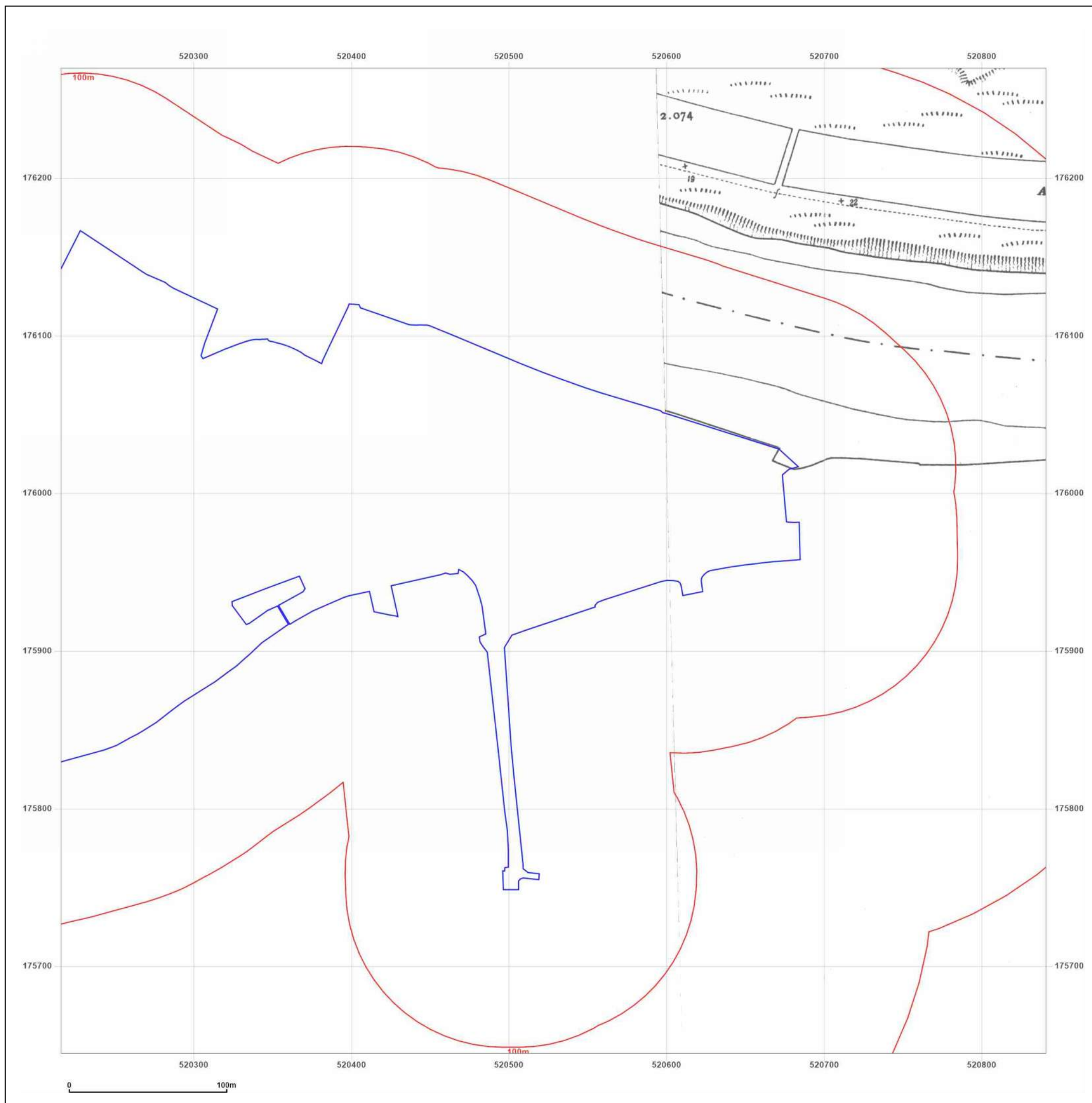
Produced by
Groundsure Insights
T: 08444 159000
E: info@groundsure.com
W: www.groundsure.com



© Crown copyright and database rights 2018 Ordnance Survey 100035207

Production date: 07 December 2021

Map legend available at:
www.groundsure.com/sites/default/files/groundsure_legend.pdf





Site Details:

THE STAG BREWERY, LOWER
RICHMOND ROAD, MORTLAKE,
LONDON, SW14 7ET

Client Ref: WIE18671_Stag_Brewery_POREQ113587
Report Ref: WTM1-8385347_LS_2_1
Grid Ref: 520528, 175957

Map Name: County Series


Map date: 1940

Scale: 1:2,500

Printed at: 1:2,500



Surveyed 1940
Revised 1940
Edition N/A
Copyright N/A
Levelled N/A



Produced by
Groundsure Insights
T: 08444 159000
E: info@groundsure.com
W: www.groundsure.com



© Crown copyright and database rights 2018 Ordnance Survey 100035207

Production date: 07 December 2021

Map legend available at:
www.groundsure.com/sites/default/files/groundsure_legend.pdf





Site Details:

THE STAG BREWERY, LOWER
RICHMOND ROAD, MORTLAKE,
LONDON, SW14 7ET

Client Ref: WIE18671_Stag_Brewery_POREQ113587
Report Ref: WTM1-8385347_LS_2_1
Grid Ref: 520528, 175957

Map Name: National Grid


Map date: 1951

Scale: 1:2,500

Printed at: 1:2,500



Surveyed 1951
Revised 1951
Edition N/A
Copyright N/A
Levelled 1932



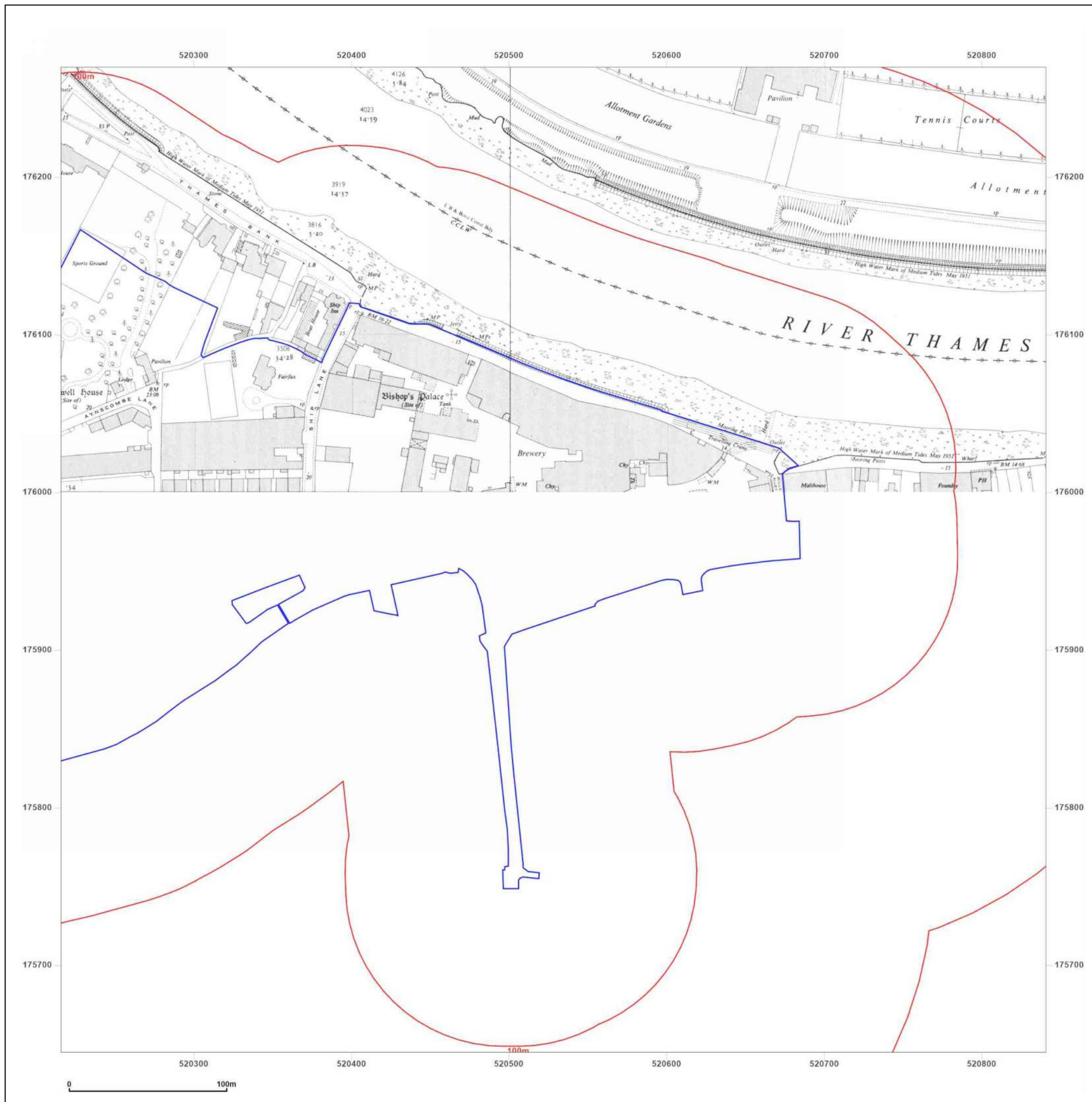
Produced by
Groundsure Insights
T: 08444 159000
E: info@groundsure.com
W: www.groundsure.com



© Crown copyright and database rights 2018 Ordnance Survey 100035207

Production date: 07 December 2021

Map legend available at:
www.groundsure.com/sites/default/files/groundsure_legend.pdf



Site Details:

THE STAG BREWERY, LOWER
RICHMOND ROAD, MORTLAKE,
LONDON, SW14 7ET

Client Ref: WIE18671_Stag_Brewery_POREQ113587
Report Ref: WTM1-8385347_LS_2_1
Grid Ref: 520528, 175957

Map Name: National Grid

Map date: 1951-1953

Scale: 1:2,500

Printed at: 1:2,500



Surveyed 1951
Revised 1951
Edition N/A
Copyright N/A
Levelled 1932

Surveyed N/A
Revised N/A
Edition N/A
Copyright N/A
Levelled N/A



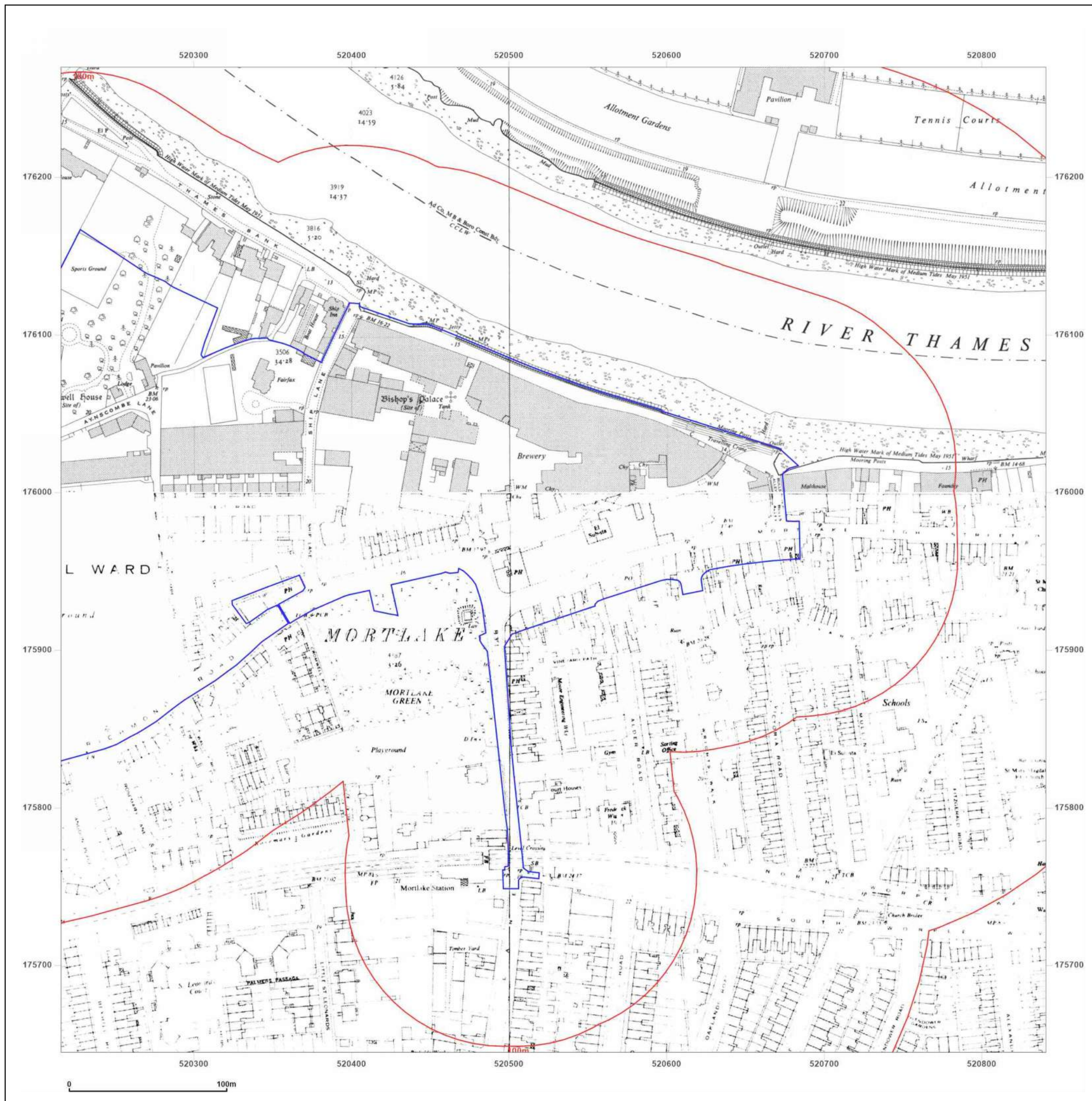
Produced by
Groundsure Insights
T: 08444 159000
E: info@groundsure.com
W: www.groundsure.com



© Crown copyright and database rights 2018 Ordnance Survey 100035207

Production date: 07 December 2021

Map legend available at:
www.groundsure.com/sites/default/files/groundsure_legend.pdf





Site Details:

THE STAG BREWERY, LOWER RICHMOND ROAD, MORTLAKE, LONDON, SW14 7ET

Client Ref: WIE18671_Stag_Brewery_POREQ113587
Report Ref: WTM1-8385347_LS_2_1
Grid Ref: 520528, 175957

Map Name: National Grid


Map date: 1968

Scale: 1:2,500

Printed at: 1:2,500



Surveyed 1967
Revised 1967
Edition N/A
Copyright 1968
Levelled 1954



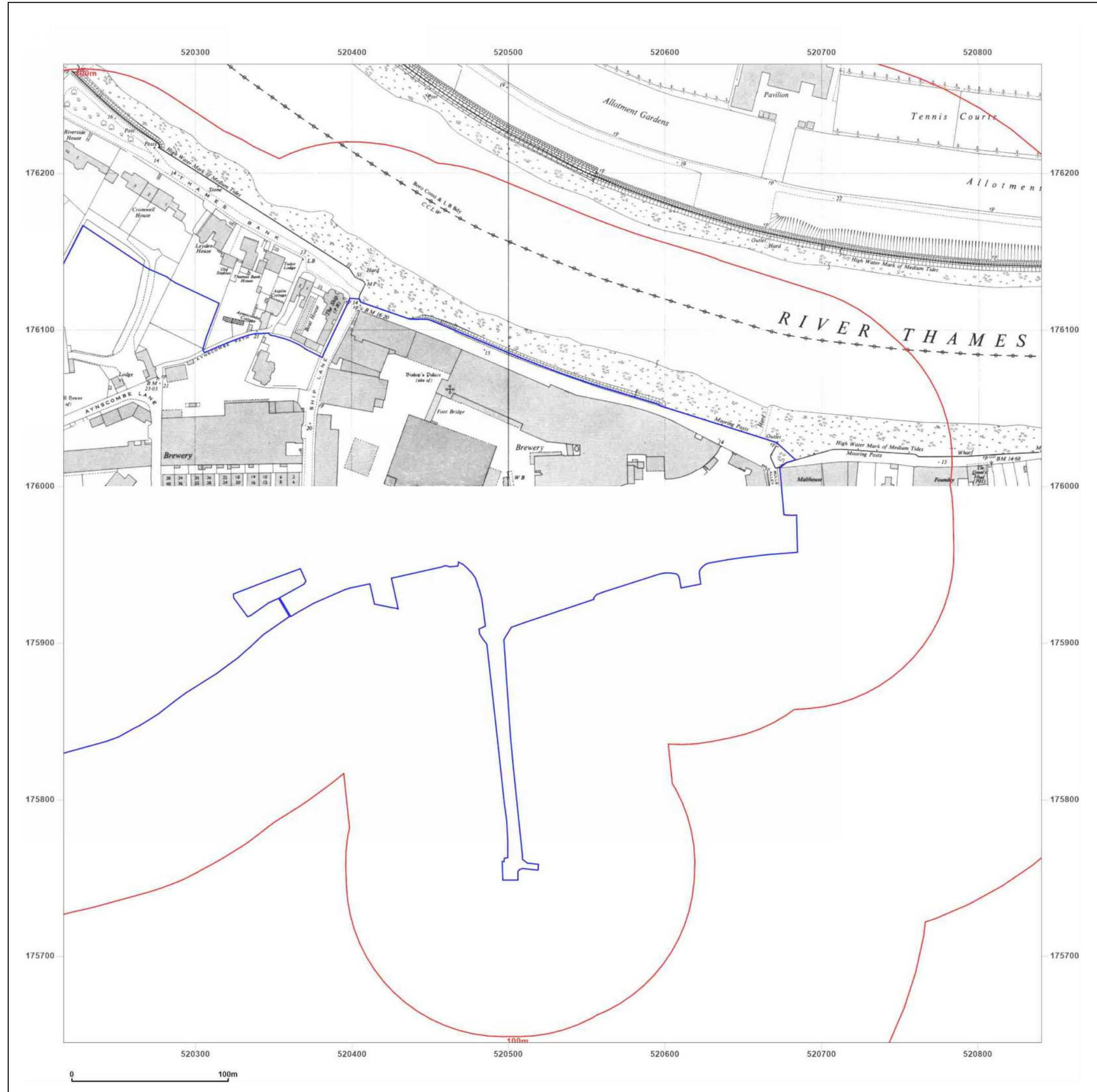
Produced by
Groundsure Insights
T: 08444 159000
E: info@groundsure.com
W: www.groundsure.com



© Crown copyright and database rights 2018 Ordnance Survey 100035207

Production date: 07 December 2021

Map legend available at:
www.groundsure.com/sites/default/files/groundsure_legend.pdf





Site Details:

THE STAG BREWERY, LOWER
RICHMOND ROAD, MORTLAKE,
LONDON, SW14 7ET

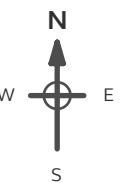
Client Ref: WIE18671_Stag_Brewery_POREQ113587
Report Ref: WTM1-8385347_LS_2_1
Grid Ref: 520528, 175957

Map Name: National Grid


Map date: 1968

Scale: 1:2,500

Printed at: 1:2,500



Surveyed N/A
Revised N/A
Edition N/A
Copyright N/A
Levelled N/A



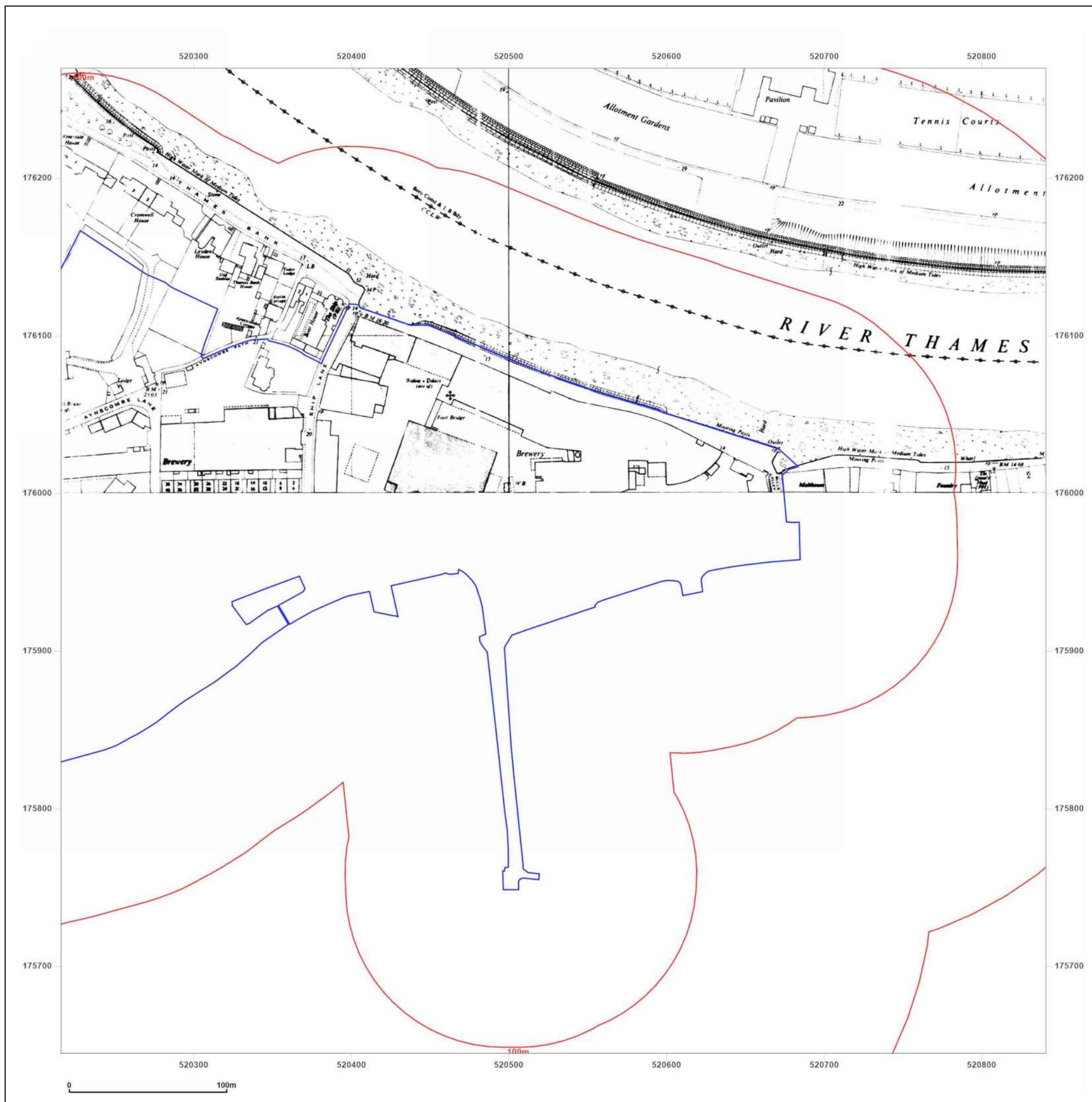
Produced by
Groundsure Insights
T: 08444 159000
E: info@groundsure.com
W: www.groundsure.com



© Crown copyright and database rights 2018 Ordnance Survey 100035207

Production date: 07 December 2021

Map legend available at:
www.groundsure.com/sites/default/files/groundsure_legend.pdf





Site Details:

THE STAG BREWERY, LOWER
RICHMOND ROAD, MORTLAKE,
LONDON, SW14 7ET

Client Ref: WIE18671_Stag_Brewery_POREQ113587
Report Ref: WTM1-8385347_LS_1_1
Grid Ref: 519903, 175957

Map Name: County Series


Map date: 1868

Scale: 1:2,500

Printed at: 1:2,500



Surveyed 1868
Revised 1868
Edition N/A
Copyright N/A
Levelled N/A




Produced by
Groundsure Insights
T: 08444 159000
E: info@groundsure.com
W: www.groundsure.com

© Crown copyright and database rights 2018 Ordnance Survey 100035207

Production date: 07 December 2021

Map legend available at:
www.groundsure.com/sites/default/files/groundsure_legend.pdf





Site Details:

THE STAG BREWERY, LOWER
RICHMOND ROAD, MORTLAKE,
LONDON, SW14 7ET

Client Ref: WIE18671_Stag_Brewery_POREQ113587
Report Ref: WTM1-8385347_LS_1_1
Grid Ref: 519903, 175957

Map Name: County Series


Map date: 1868

Scale: 1:2,500

Printed at: 1:2,500



Surveyed 1868
Revised 1868
Edition N/A
Copyright N/A
Levelled N/A



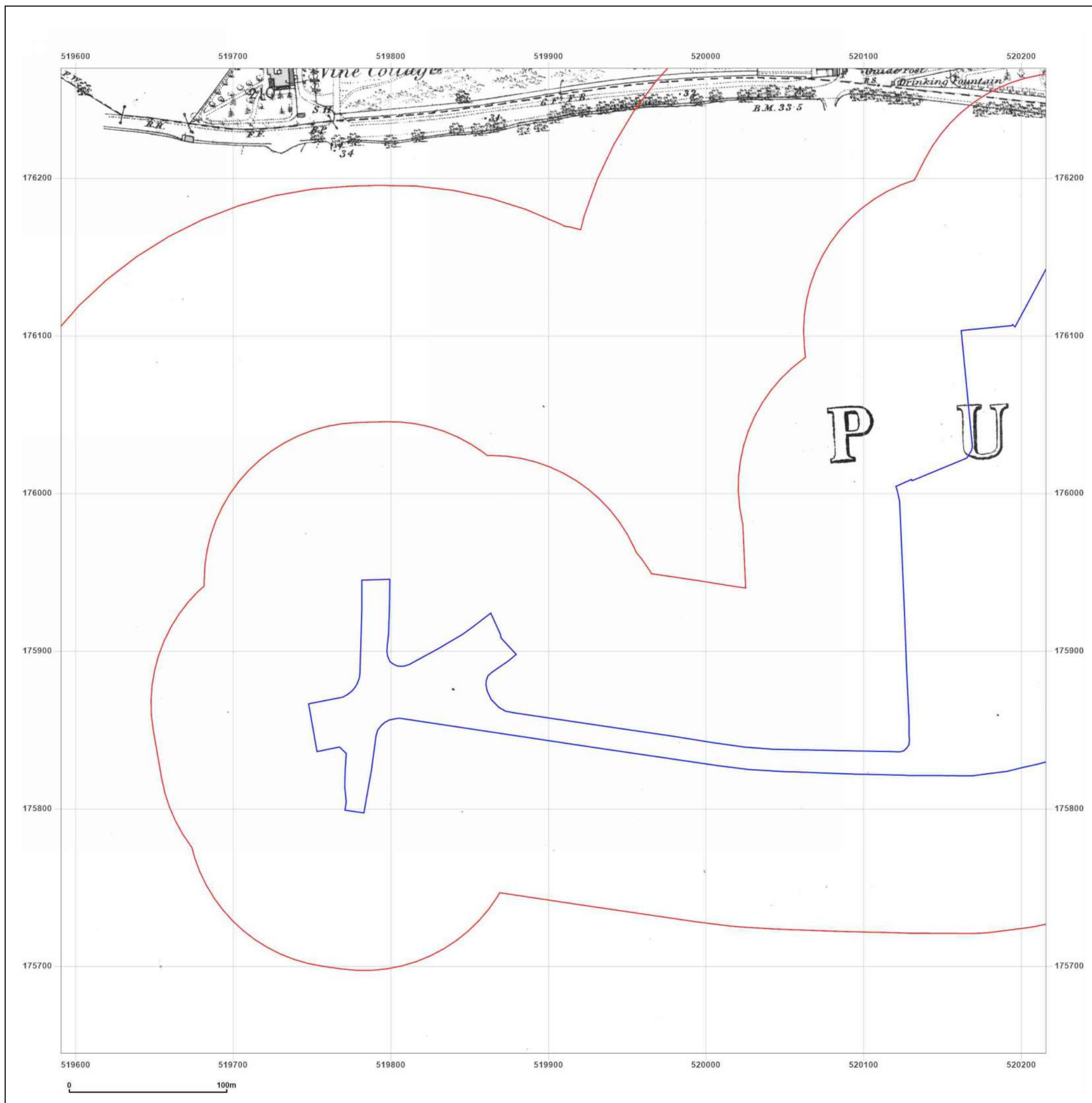
Produced by
Groundsure Insights
T: 08444 159000
E: info@groundsure.com
W: www.groundsure.com



© Crown copyright and database rights 2018 Ordnance Survey 100035207

Production date: 07 December 2021

Map legend available at:
www.groundsure.com/sites/default/files/groundsure_legend.pdf





Site Details:

THE STAG BREWERY, LOWER
RICHMOND ROAD, MORTLAKE,
LONDON, SW14 7ET

Client Ref: WIE18671_Stag_Brewery_POREQ113587
Report Ref: WTM1-8385347_LS_1_1
Grid Ref: 519903, 175957

Map Name: County Series


Map date: 1868

Scale: 1:2,500

Printed at: 1:2,500



Surveyed 1868
Revised 1868
Edition N/A
Copyright N/A
Levelled N/A



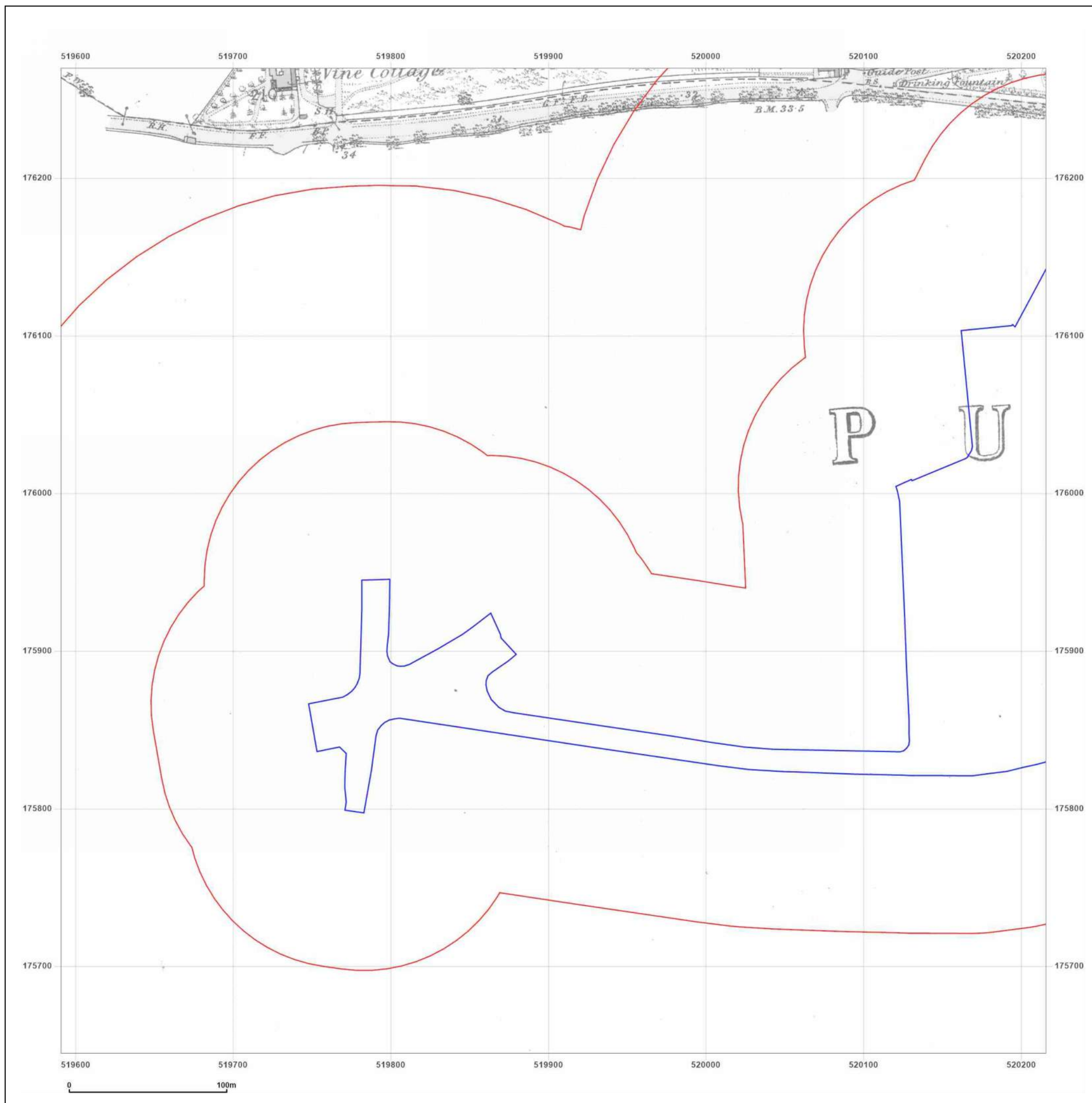
Produced by
Groundsure Insights
T: 08444 159000
E: info@groundsure.com
W: www.groundsure.com



© Crown copyright and database rights 2018 Ordnance Survey 100035207

Production date: 07 December 2021

Map legend available at:
www.groundsure.com/sites/default/files/groundsure_legend.pdf





Site Details:

THE STAG BREWERY, LOWER RICHMOND ROAD, MORTLAKE, LONDON, SW14 7ET

Client Ref: WIE18671_Stag_Brewery_POREQ113587
Report Ref: WTM1-8385347_LS_1_1
Grid Ref: 519903, 175957

Map Name: County Series


Map date: 1869

Scale: 1:2,500

Printed at: 1:2,500



Surveyed 1869
Revised 1869
Edition N/A
Copyright N/A
Levelled N/A



Produced by
Groundsure Insights
T: 08444 159000
E: info@groundsure.com
W: www.groundsure.com



© Crown copyright and database rights 2018 Ordnance Survey 100035207

Production date: 07 December 2021

Map legend available at:
www.groundsure.com/sites/default/files/groundsure_legend.pdf

