










LEGEND

GENERAL

-  Site Ownership Boundary
-  Site Planning Application Boundary
-  Flood Defence Line
-  Minimum 4m Wide Clear Route for Maintenance Vehicle
-  Existing Surface Level
-  Proposed Surface Level
-  Top of Wall Level
-  Finished Floor Level (Internal)
-  Stairs Up

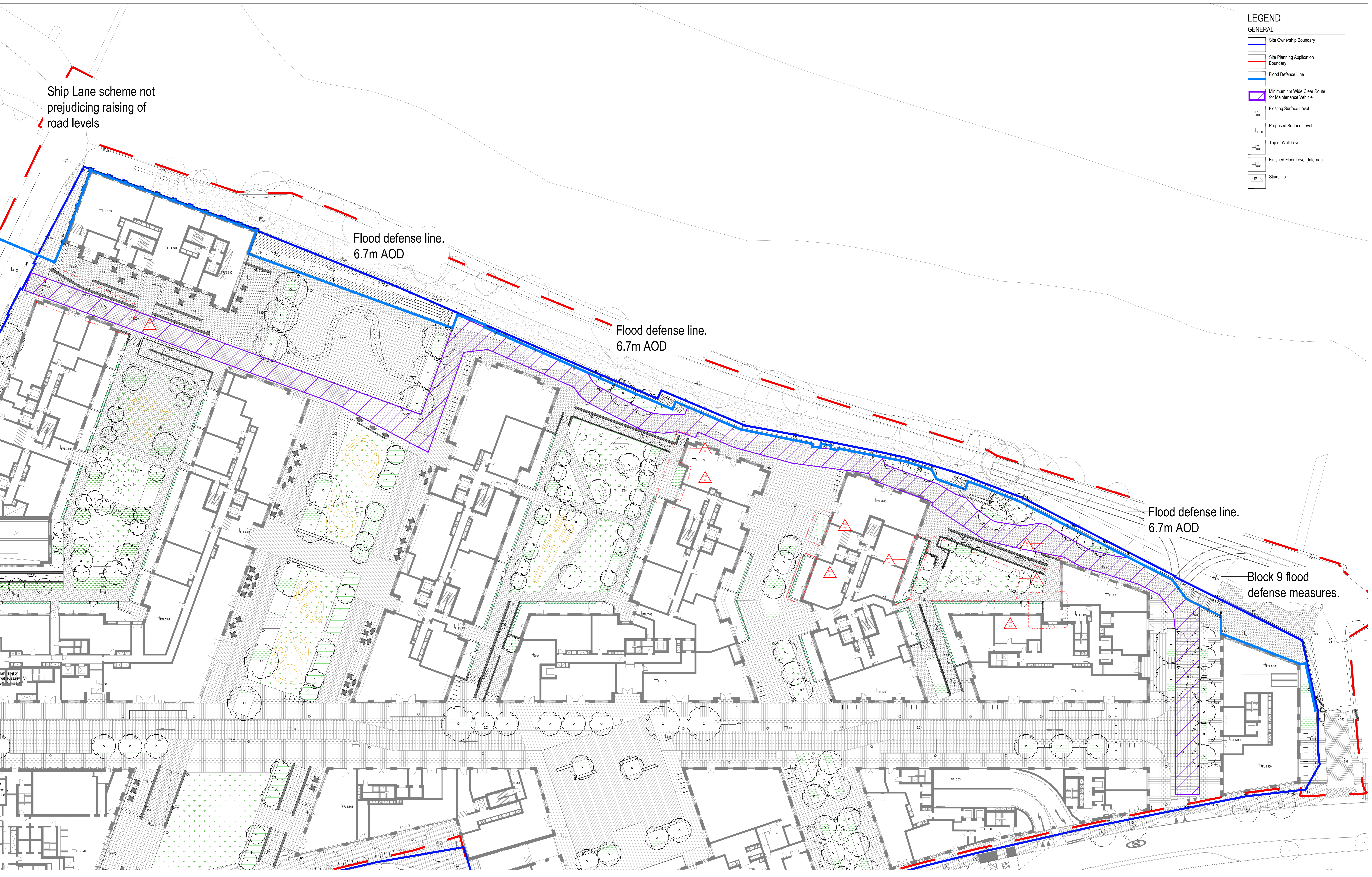
Ship Lane scheme not prejudicing raising of road levels

Flood defence line. 6.7m AOD

Flood defence line. 6.7m AOD

Flood defence line. 6.7m AOD

Block 9 flood defence measures.



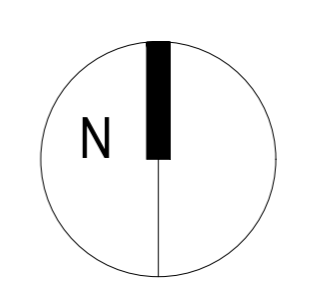
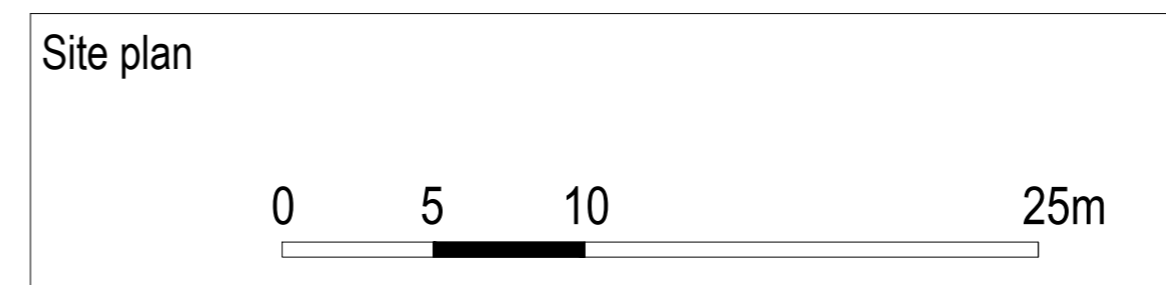
rev	details	by	date
P00	Issue for Planning Submission	AS	11.03.2022
P01	Issue for Planning Addendum	AG	22.07.2022
P02	LBRUT 2 FIRE-LED AMENDMENTS	SO	01.11.2023

Notes

1.0 Do not scale from drawing, use figured dimensions only
 1.1 All dimensions to be checked onsite
 1.2 This drawing to be read in conjunction with all other Gillespies drawings and specifications

REVISIONS

01: Ramp amended as per changed substation entrance.
 02: Steps added to make building entrances more accessible to the fire brigade.
 03: Planting added.
 04: Private garden extended.
 05: Private garden and entrance amended.
 06: Steps amended to make building entrance more accessible to the fire brigade. The play area moved to allow access to steps.



Project title
 Stag Brewery Planning

Drawing title
 Development Area 1 Flood Defence Plan

Drawing number	P10736-00-004-GIL-0116
Drawing Status	Revision
PLANNING	P02
Date	Scale
11.03.2022	1:250 @ AD
Drawn	Checked
AG	JG

Client
 DARTMOUTH CAPITAL
 15, John's Square, London, EC1M 4DH

© copyright GILLESPIES LLP, all rights reserved

GILLESPIES