



Hydrock

Surrey

Published 1919 - 1920

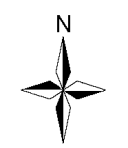
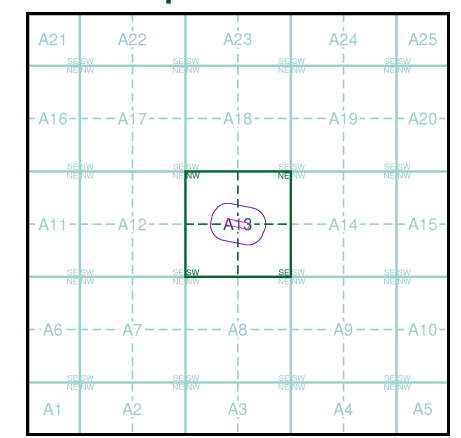
Source map scale - 1:10,560

The historical maps shown were reproduced from maps predominantly held at the scale adopted for England, Wales and Scotland in the 1840's. In 1854 the 1:2,500 scale was adopted for mapping urban areas; these maps were used to update the 1:10,560 maps. The published date given therefore is often some years later than the surveyed date. Before 1938, all OS maps were based on the Cassini Projection, with independent surveys of a single county or group of counties, giving rise to significant inaccuracies in outlying areas. In the late 1940's, a Provisional Edition was produced, which updated the 1:10,560 mapping from a number of sources. The maps appear unfinished - with all military camps and other strategic sites removed. These maps were initially overprinted with the National Grid. In 1970, the first 1:10,000 maps were produced using the Transverse Mercator Projection. The revision process continued until recently, with new editions appearing every 10 years or so for urban areas.

Map Name(s) and Date(s)

006SW 1920 1:10,560	006SE 1920 1:10,560
012NW 1919 1:10,560	012NE 1920 1:10,560

Historical Map - Slice A



Order Details

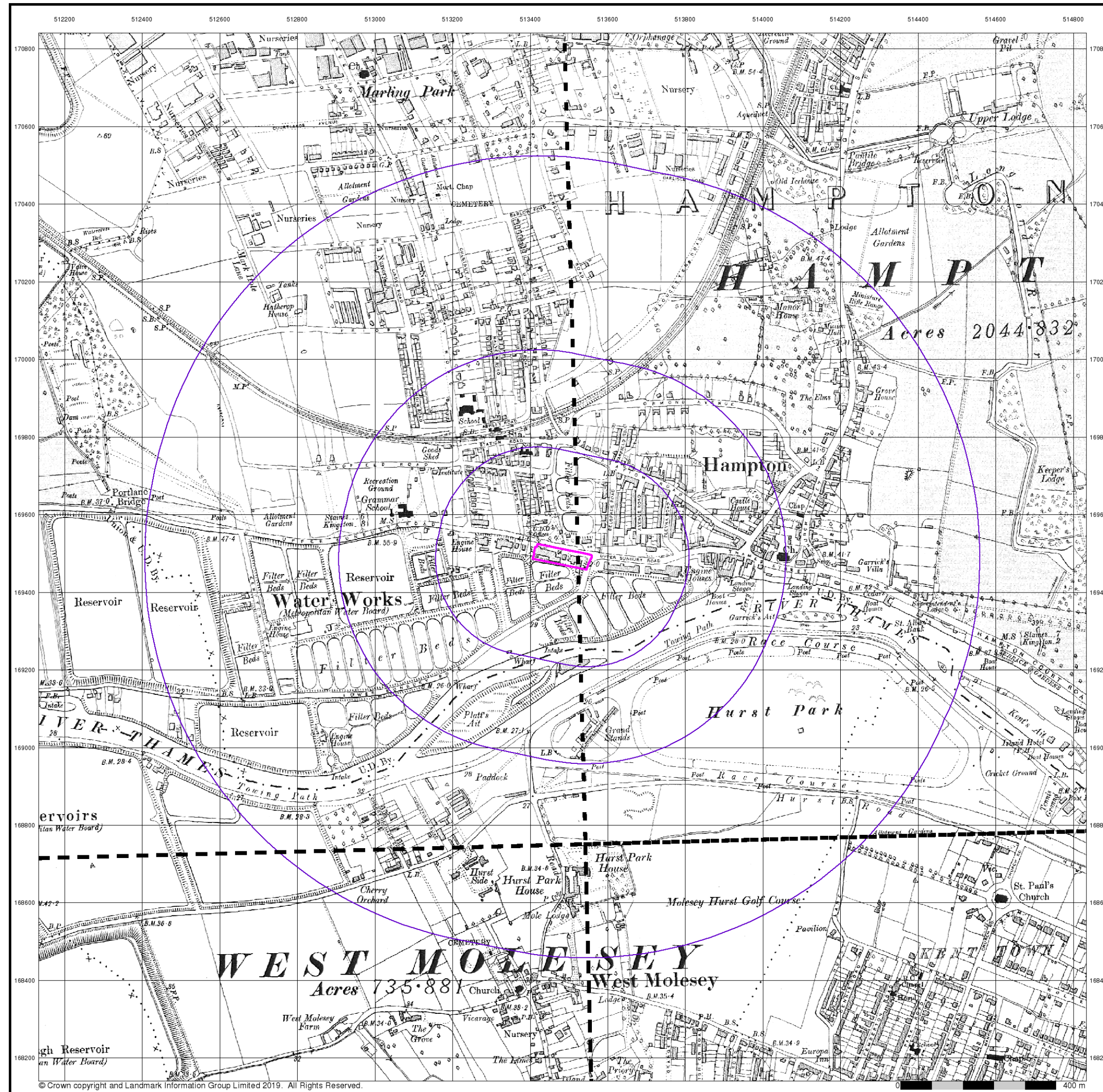
Order Number: 207351560_1_1
 Customer Ref: C-12193-C
 National Grid Reference: 513480, 169490
 Slice: A
 Site Area (Ha): 0.57
 Search Buffer (m): 1000

Site Details

Hampton Water Works, Upper Sunbury Road, HAMPTON, TW12 2DL



Tel: 0844 844 9952
 Fax: 0844 844 9951
 Web: www.envirocheck.co.uk



Hydrock

Middlesex

Published 1920

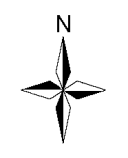
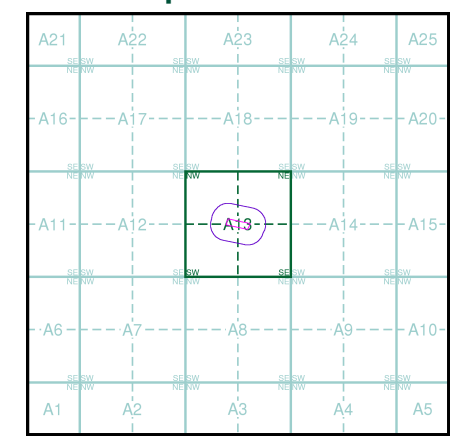
Source map scale - 1:10,560

The historical maps shown were reproduced from maps predominantly held at the scale adopted for England, Wales and Scotland in the 1840's. In 1854 the 1:2,500 scale was adopted for mapping urban areas; these maps were used to update the 1:10,560 maps. The published date given therefore is often some years later than the surveyed date. Before 1938, all OS maps were based on the Cassini Projection, with independent surveys of a single county or group of counties, giving rise to significant inaccuracies in outlying areas. In the late 1940's, a Provisional Edition was produced, which updated the 1:10,560 mapping from a number of sources. The maps appear unfinished - with all military camps and other strategic sites removed. These maps were initially overprinted with the National Grid. In 1970, the first 1:10,000 maps were produced using the Transverse Mercator Projection. The revision process continued until recently, with new editions appearing every 10 years or so for urban areas.

Map Name(s) and Date(s)

025NW 1920 1:10,560	025NE 1920 1:10,560
025SW 1920 1:10,560	025SE 1920 1:10,560

Historical Map - Slice A



Order Details

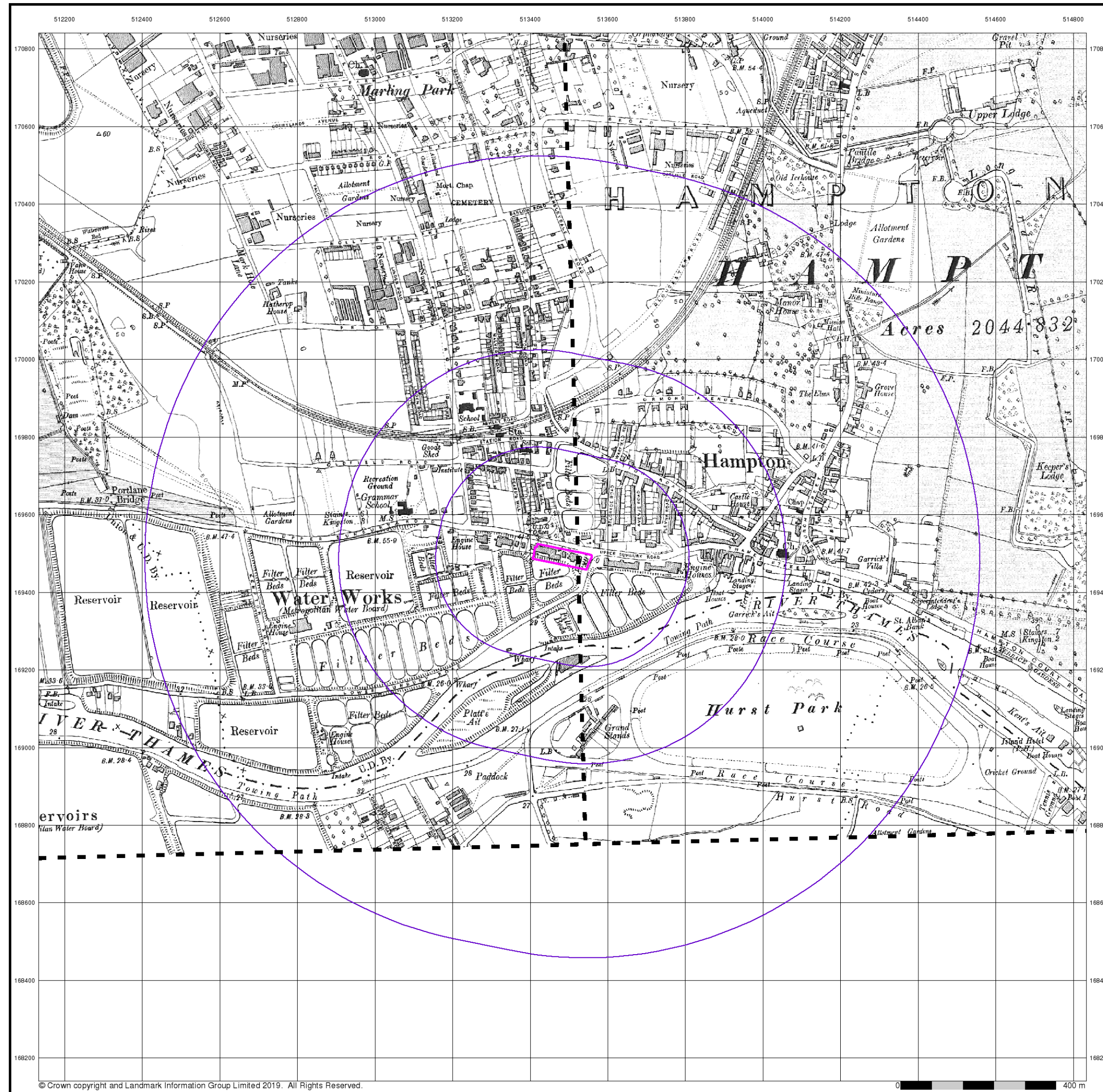
Order Number: 207351560_1_1
 Customer Ref: C-12193-C
 National Grid Reference: 513480, 169490
 Slice: A
 Site Area (Ha): 0.57
 Search Buffer (m): 1000

Site Details

Hampton Water Works, Upper Sunbury Road, HAMPTON, TW12 2DL



Tel: 0844 844 9952
 Fax: 0844 844 9951
 Web: www.envirocheck.co.uk



Hydrock

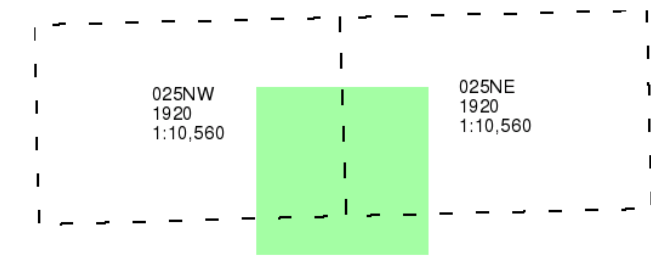
Middlesex

Published 1920

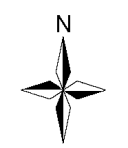
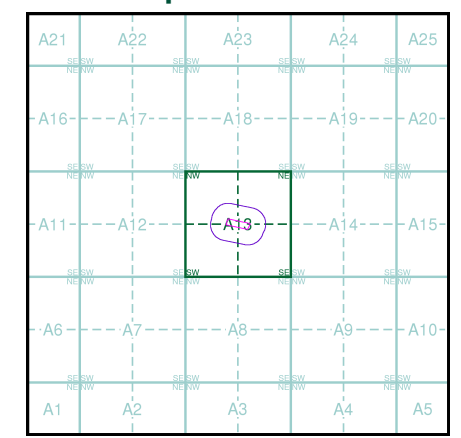
Source map scale - 1:10,560

The historical maps shown were reproduced from maps predominantly held at the scale adopted for England, Wales and Scotland in the 1840's. In 1854 the 1:2,500 scale was adopted for mapping urban areas; these maps were used to update the 1:10,560 maps. The published date given therefore is often some years later than the surveyed date. Before 1938, all OS maps were based on the Cassini Projection, with independent surveys of a single county or group of counties, giving rise to significant inaccuracies in outlying areas. In the late 1940's, a Provisional Edition was produced, which updated the 1:10,560 mapping from a number of sources. The maps appear unfinished - with all military camps and other strategic sites removed. These maps were initially overprinted with the National Grid. In 1970, the first 1:10,000 maps were produced using the Transverse Mercator Projection. The revision process continued until recently, with new editions appearing every 10 years or so for urban areas.

Map Name(s) and Date(s)



Historical Map - Slice A



Order Details

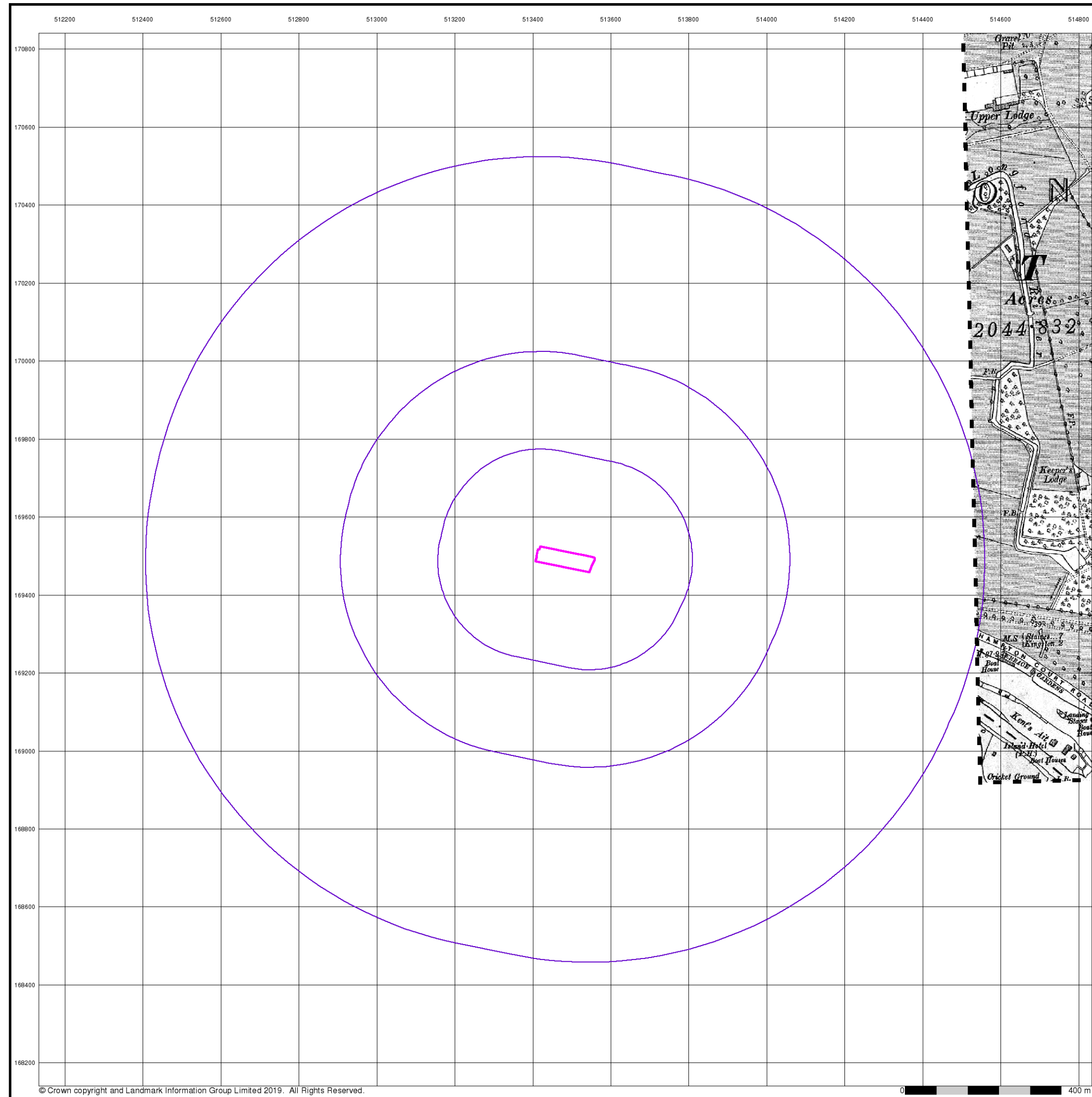
Order Number: 207351560_1_1
 Customer Ref: C-12193-C
 National Grid Reference: 513480, 169490
 Slice: A
 Site Area (Ha): 0.57
 Search Buffer (m): 1000

Site Details

Hampton Water Works, Upper Sunbury Road, HAMPTON, TW12 2DL



Tel: 0844 844 9952
 Fax: 0844 844 9951
 Web: www.envirocheck.co.uk



© Crown copyright and Landmark Information Group Limited 2019. All Rights Reserved.

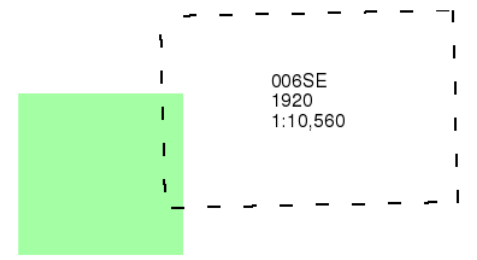
0 400 m

Hydrock

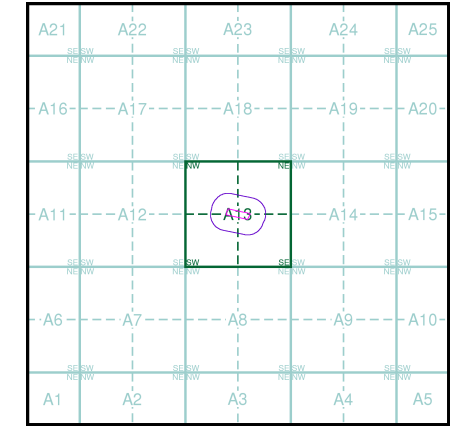
Surrey
Published 1920
Source map scale - 1:10,560

The historical maps shown were reproduced from maps predominantly held at the scale adopted for England, Wales and Scotland in the 1840's. In 1854 the 1:2,500 scale was adopted for mapping urban areas; these maps were used to update the 1:10,560 maps. The published date given therefore is often some years later than the surveyed date. Before 1938, all OS maps were based on the Cassini Projection, with independent surveys of a single county or group of counties, giving rise to significant inaccuracies in outlying areas. In the late 1940's, a Provisional Edition was produced, which updated the 1:10,560 mapping from a number of sources. The maps appear unfinished - with all military camps and other strategic sites removed. These maps were initially overprinted with the National Grid. In 1970, the first 1:10,000 maps were produced using the Transverse Mercator Projection. The revision process continued until recently, with new editions appearing every 10 years or so for urban areas.

Map Name(s) and Date(s)



Historical Map - Slice A



Order Details

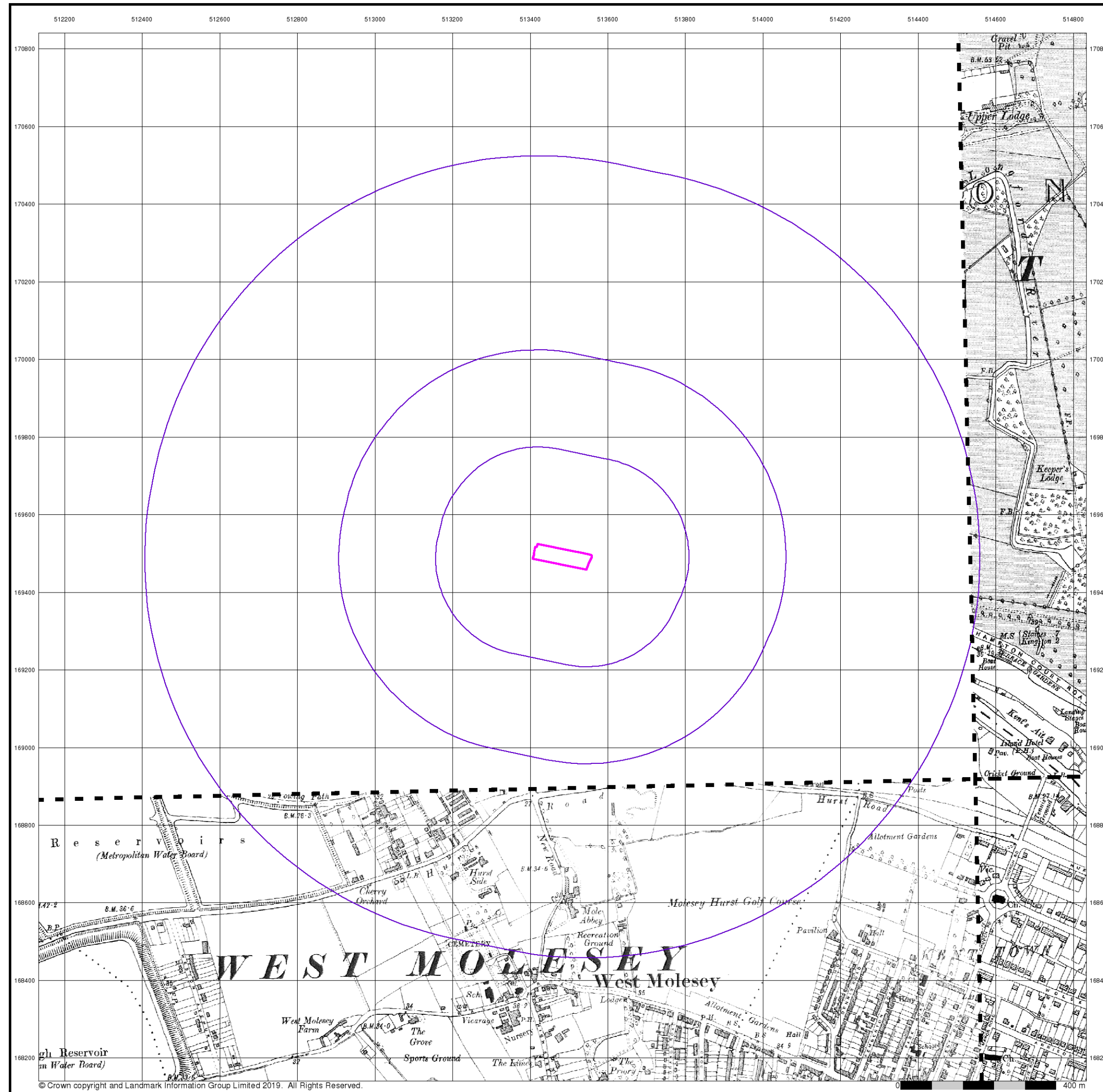
Order Number: 207351560_1_1
 Customer Ref: C-12193-C
 National Grid Reference: 513480, 169490
 Slice: A
 Site Area (Ha): 0.57
 Search Buffer (m): 1000

Site Details

Hampton Water Works, Upper Sunbury Road, HAMPTON, TW12 2DL

Landmark
 INFORMATION GROUP

Tel: 0844 844 9952
 Fax: 0844 844 9951
 Web: www.envirocheck.co.uk



Hydrock

Surrey

Published 1933

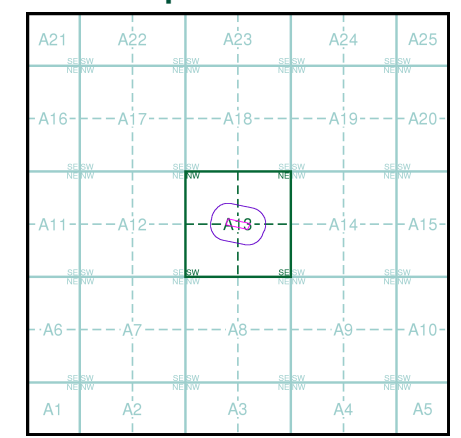
Source map scale - 1:10,560

The historical maps shown were reproduced from maps predominantly held at the scale adopted for England, Wales and Scotland in the 1840's. In 1854 the 1:2,500 scale was adopted for mapping urban areas; these maps were used to update the 1:10,560 maps. The published date given therefore is often some years later than the surveyed date. Before 1938, all OS maps were based on the Cassini Projection, with independent surveys of a single county or group of counties, giving rise to significant inaccuracies in outlying areas. In the late 1940's, a Provisional Edition was produced, which updated the 1:10,560 mapping from a number of sources. The maps appear unfinished - with all military camps and other strategic sites removed. These maps were initially overprinted with the National Grid. In 1970, the first 1:10,000 maps were produced using the Transverse Mercator Projection. The revision process continued until recently, with new editions appearing every 10 years or so for urban areas.

Map Name(s) and Date(s)

012NW 1933 1:10,560	006SE 1933 1:10,560	012NE 1933 1:10,560
---------------------------	---------------------------	---------------------------

Historical Map - Slice A



Order Details

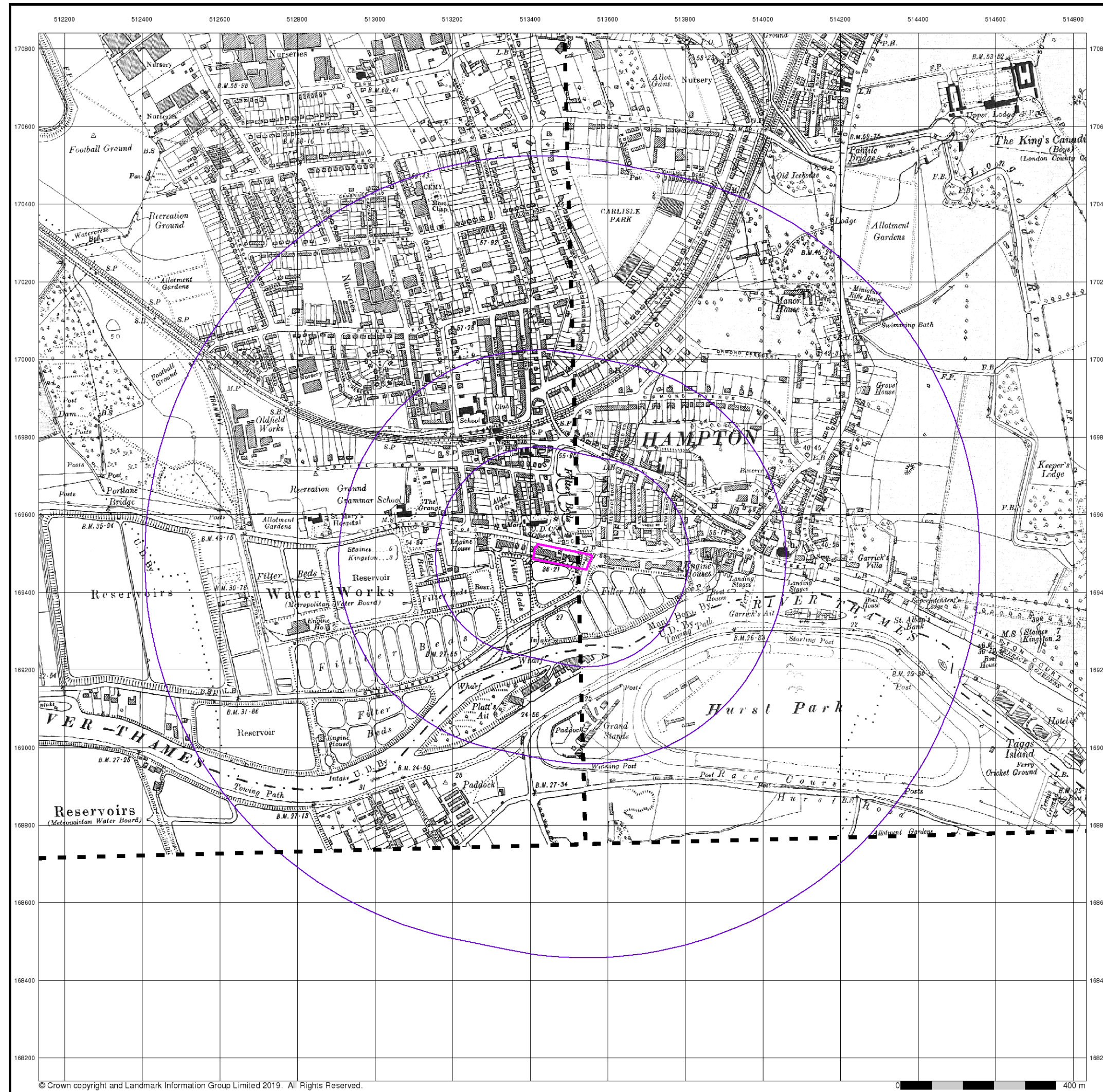
Order Number: 207351560_1_1
 Customer Ref: C-12193-C
 National Grid Reference: 513480, 169490
 Slice: A
 Site Area (Ha): 0.57
 Search Buffer (m): 1000


Site Details

Hampton Water Works, Upper Sunbury Road, HAMPTON, TW12 2DL



Tel: 0844 844 9952
 Fax: 0844 844 9951
 Web: www.envirocheck.co.uk





Hydrock

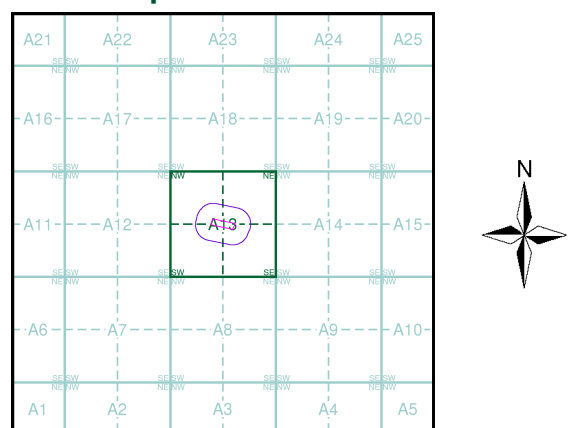
Middlesex
Published 1934
Source map scale - 1:10,560

The historical maps shown were reproduced from maps predominantly held at the scale adopted for England, Wales and Scotland in the 1840's. In 1854 the 1:2,500 scale was adopted for mapping urban areas; these maps were used to update the 1:10,560 maps. The published date given therefore is often some years later than the surveyed date. Before 1938, all OS maps were based on the Cassini Projection, with independent surveys of a single county or group of counties, giving rise to significant inaccuracies in outlying areas. In the late 1940's, a Provisional Edition was produced, which updated the 1:10,560 mapping from a number of sources. The maps appear unfinished - with all military camps and other strategic sites removed. These maps were initially overprinted with the National Grid. In 1970, the first 1:10,000 maps were produced using the Transverse Mercator Projection. The revision process continued until recently, with new editions appearing every 10 years or so for urban areas.

Map Name(s) and Date(s)

025NW 1934 1:10,560	025NE 1934 1:10,560
---------------------------	---------------------------

Historical Map - Slice A




Order Details

Order Number: 207351560_1_1
 Customer Ref: C-12193-C
 National Grid Reference: 513480, 169490
 Slice: A
 Site Area (Ha): 0.57
 Search Buffer (m): 1000


Site Details

Hampton Water Works, Upper Sunbury Road, HAMPTON, TW12 2DL



Tel: 0844 844 9952
 Fax: 0844 844 9951
 Web: www.envirocheck.co.uk

© Crown copyright and Landmark Information Group Limited 2019. All Rights Reserved. 0 400 m

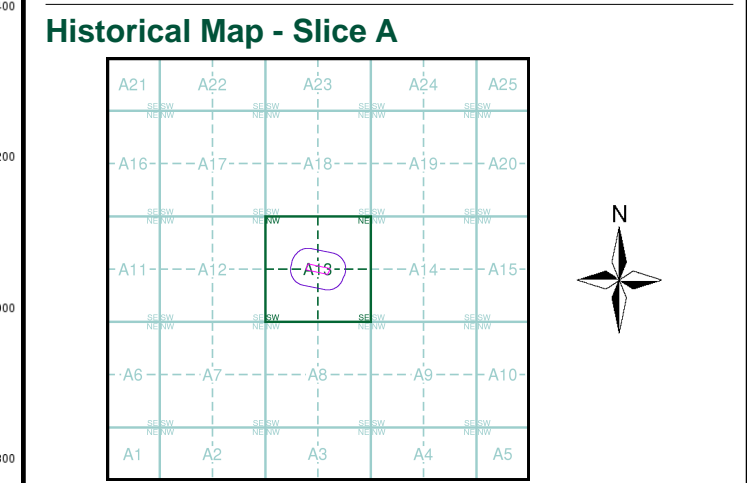
Hydrock

Middlesex
Published 1938
Source map scale - 1:10,560

The historical maps shown were reproduced from maps predominantly held at the scale adopted for England, Wales and Scotland in the 1840's. In 1854 the 1:2,500 scale was adopted for mapping urban areas; these maps were used to update the 1:10,560 maps. The published date given therefore is often some years later than the surveyed date. Before 1938, all OS maps were based on the Cassini Projection, with independent surveys of a single county or group of counties, giving rise to significant inaccuracies in outlying areas. In the late 1940's, a Provisional Edition was produced, which updated the 1:10,560 mapping from a number of sources. The maps appear unfinished - with all military camps and other strategic sites removed. These maps were initially overprinted with the National Grid. In 1970, the first 1:10,000 maps were produced using the Transverse Mercator Projection. The revision process continued until recently, with new editions appearing every 10 years or so for urban areas.

Map Name(s) and Date(s)

025NW 1938 1:10,560	025NE 1938 1:10,560
025SW 1938 1:10,560	025SE 1938 1:10,560



Order Details

Order Number: 207351560_1_1
 Customer Ref: C-12193-C
 National Grid Reference: 513480, 169490
 Slice: A
 Site Area (Ha): 0.57
 Search Buffer (m): 1000

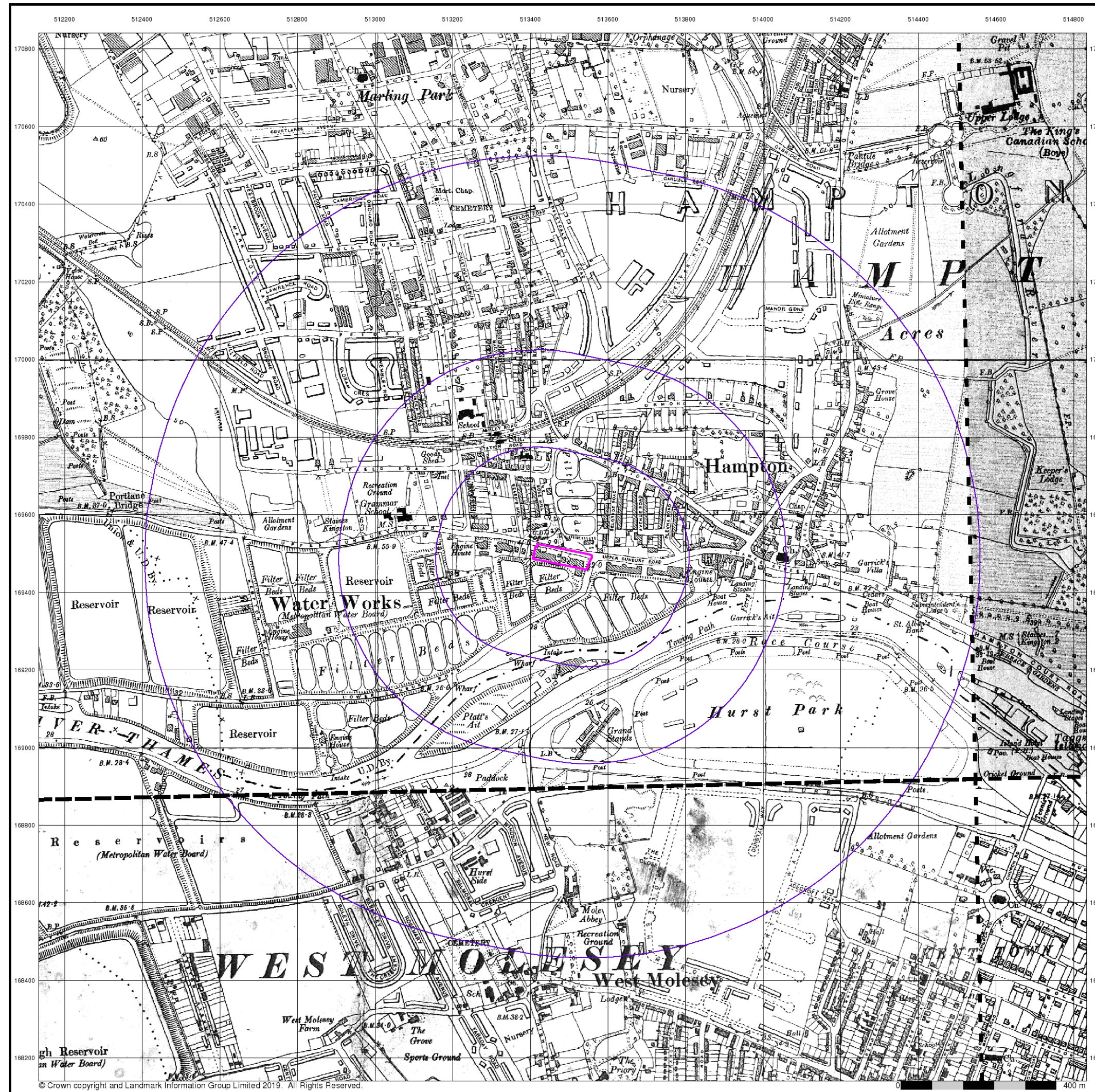
Site Details

Hampton Water Works, Upper Sunbury Road, HAMPTON, TW12 2DL



INFORMATION GROUP

Tel: 0844 844 9952
 Fax: 0844 844 9951
 Web: www.envirocheck.co.uk



Hydrock

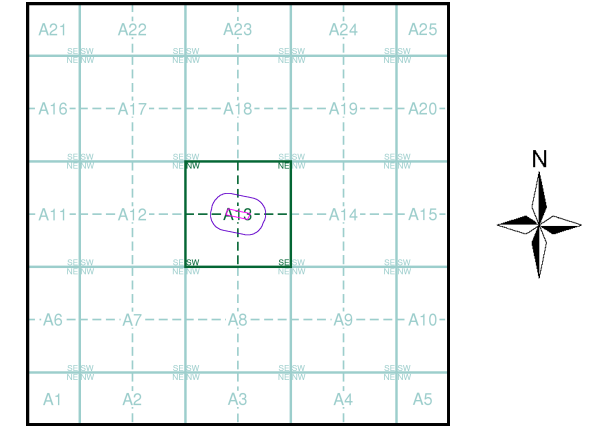
Surrey
Published 1938
Source map scale - 1:10,560

The historical maps shown were reproduced from maps predominantly held at the scale adopted for England, Wales and Scotland in the 1840's. In 1854 the 1:2,500 scale was adopted for mapping urban areas; these maps were used to update the 1:10,560 maps. The published date given therefore is often some years later than the surveyed date. Before 1938, all OS maps were based on the Cassini Projection, with independent surveys of a single county or group of counties, giving rise to significant inaccuracies in outlying areas. In the late 1940's, a Provisional Edition was produced, which updated the 1:10,560 mapping from a number of sources. The maps appear unfinished - with all military camps and other strategic sites removed. These maps were initially overprinted with the National Grid. In 1970, the first 1:10,000 maps were produced using the Transverse Mercator Projection. The revision process continued until recently, with new editions appearing every 10 years or so for urban areas.

Map Name(s) and Date(s)

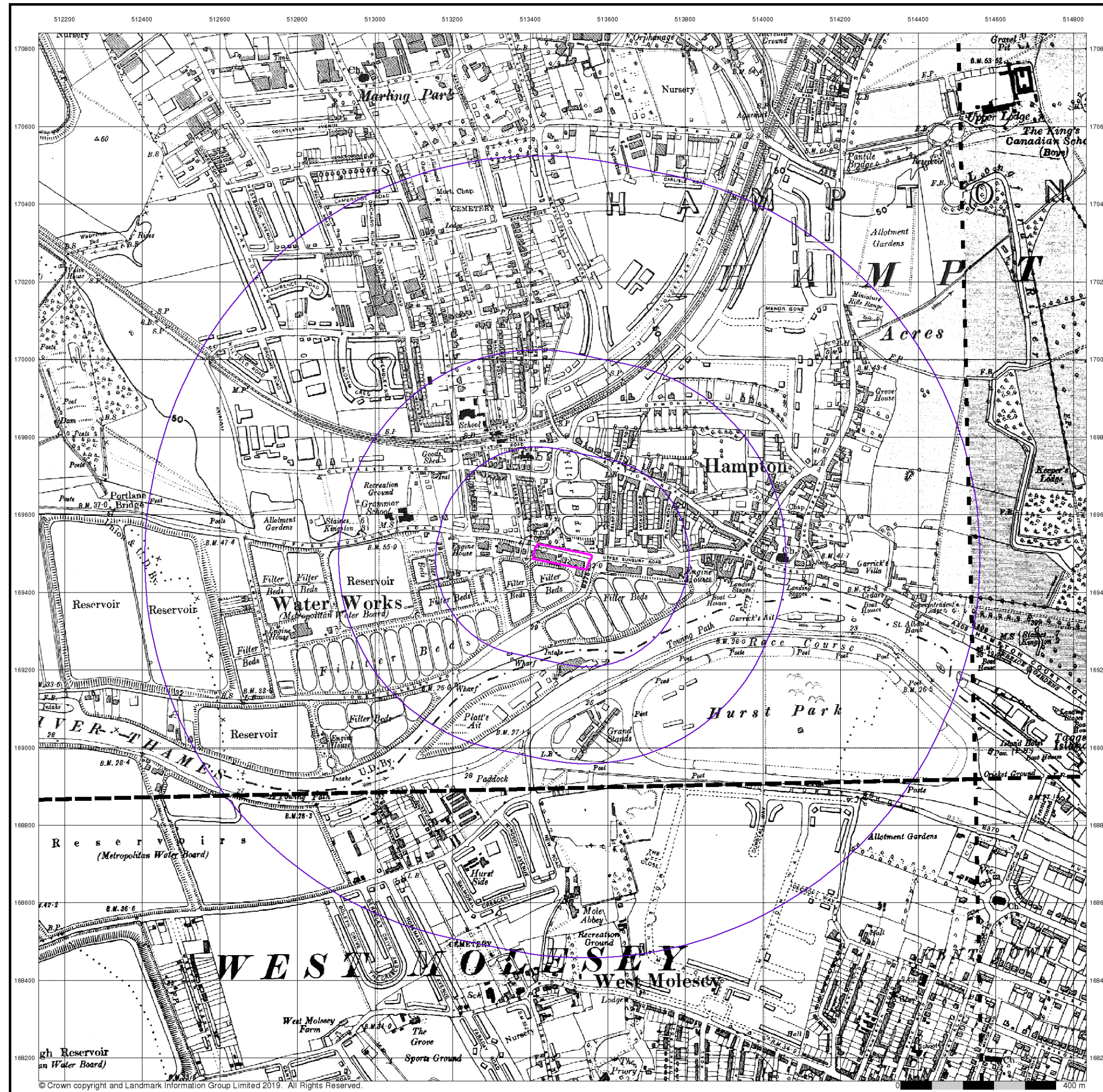
006SW 1938 1:10,560	006SE 1938 1:10,560
012NW 1938 1:10,560	012NE 1938 1:10,560

Historical Map - Slice A



Order Details
 Order Number: 207351560_1_1
 Customer Ref: C-12193-C
 National Grid Reference: 513480, 169490
 Slice: A
 Site Area (Ha): 0.57
 Search Buffer (m): 1000

Site Details
 Hampton Water Works, Upper Sunbury Road, HAMPTON, TW12 2DL



Hydrock

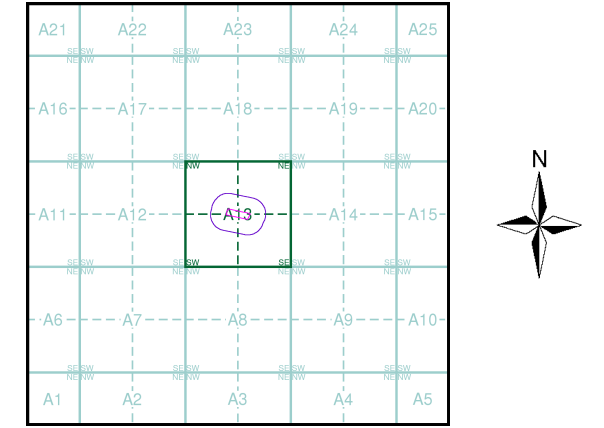
Surrey
Published 1938
Source map scale - 1:10,560

The historical maps shown were reproduced from maps predominantly held at the scale adopted for England, Wales and Scotland in the 1840's. In 1854 the 1:2,500 scale was adopted for mapping urban areas; these maps were used to update the 1:10,560 maps. The published date given therefore is often some years later than the surveyed date. Before 1938, all OS maps were based on the Cassini Projection, with independent surveys of a single county or group of counties, giving rise to significant inaccuracies in outlying areas. In the late 1940's, a Provisional Edition was produced, which updated the 1:10,560 mapping from a number of sources. The maps appear unfinished - with all military camps and other strategic sites removed. These maps were initially overprinted with the National Grid. In 1970, the first 1:10,000 maps were produced using the Transverse Mercator Projection. The revision process continued until recently, with new editions appearing every 10 years or so for urban areas.

Map Name(s) and Date(s)

006SW 1938 1:10,560	006SE 1938 1:10,560
012NW 1938 1:10,560	012NE 1938 1:10,560

Historical Map - Slice A



Order Details
 Order Number: 207351560_1_1
 Customer Ref: C-12193-C
 National Grid Reference: 513480, 169490
 Slice: A
 Site Area (Ha): 0.57
 Search Buffer (m): 1000

Site Details
 Hampton Water Works, Upper Sunbury Road, HAMPTON, TW12 2DL

Landmark
 INFORMATION GROUP
 Tel: 0844 844 9952
 Fax: 0844 844 9951
 Web: www.envirocheck.co.uk