

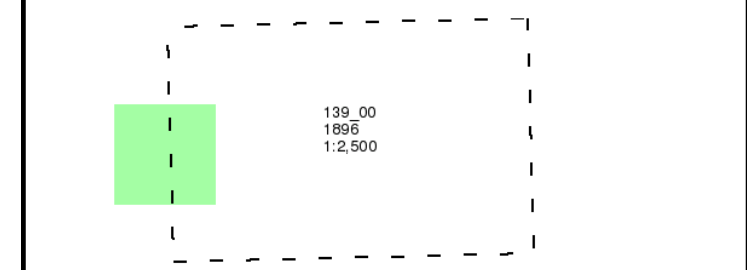


Hydrock

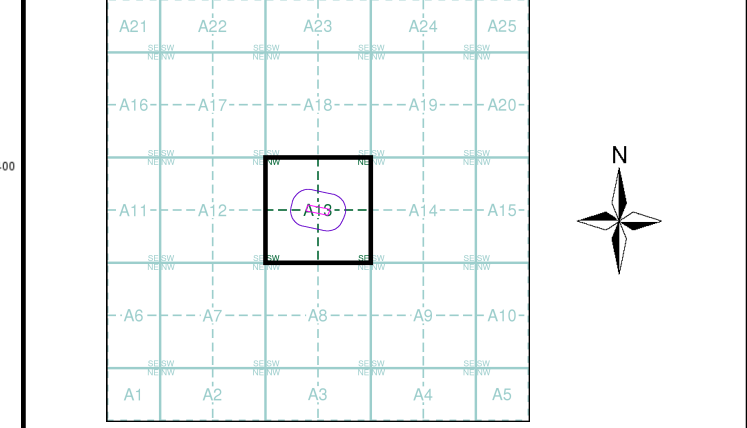
London
Published 1896
Source map scale - 1:2,500

The historical maps shown were reproduced from maps predominantly held at the scale adopted for England, Wales and Scotland in the 1840's. In 1854 the 1:2,500 scale was adopted for mapping urban areas and by 1896 it covered the whole of what were considered to be the cultivated parts of Great Britain. The published date given below is often some years later than the surveyed date. Before 1938, all OS maps were based on the Cassini Projection, with independent surveys of a single county or group of counties, giving rise to significant inaccuracies in outlying areas.

Map Name(s) and Date(s)



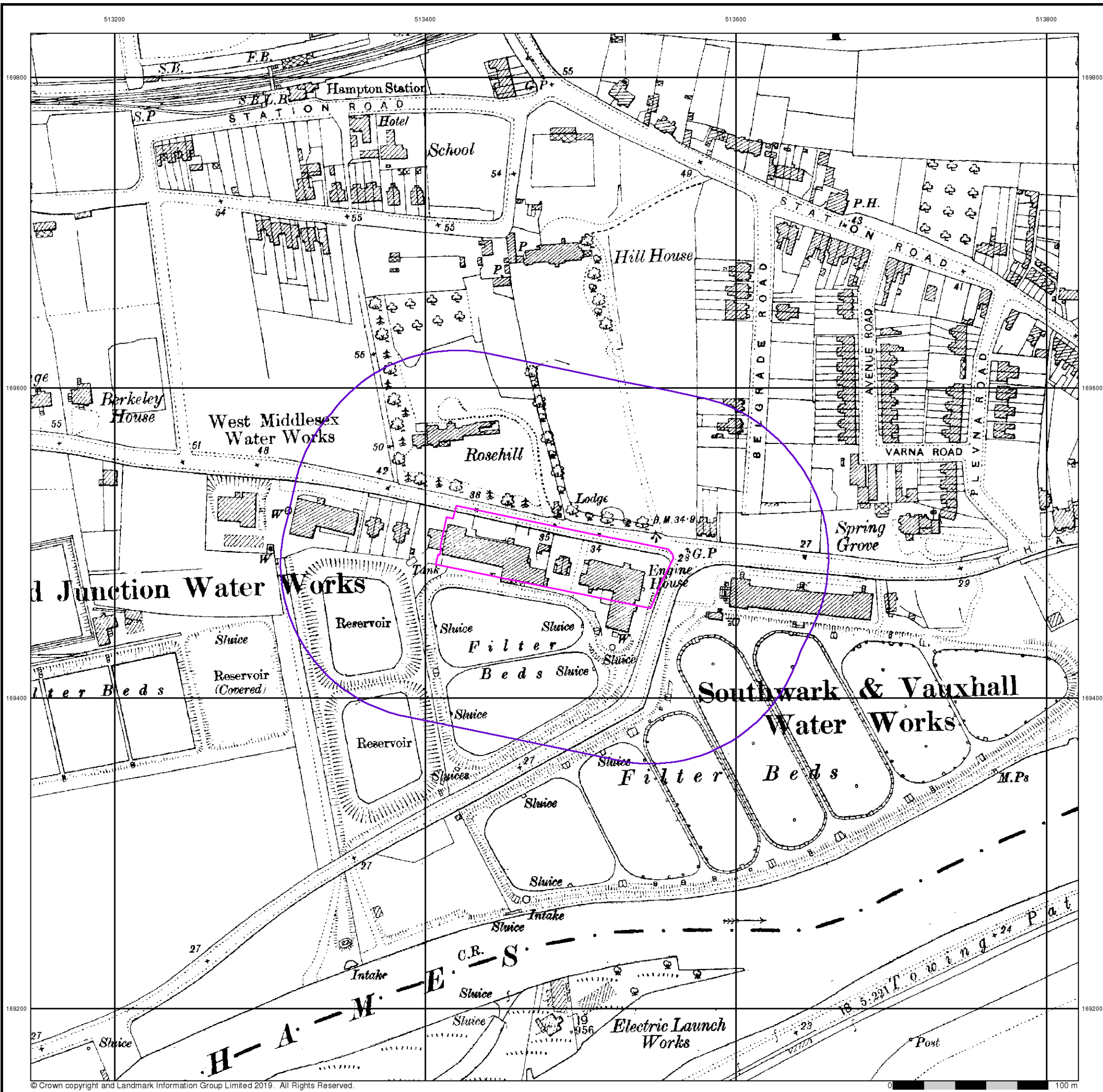
Historical Map - Segment A13



Order Details
 Order Number: 207351560_1_1
 Customer Ref: C-12193-C
 National Grid Reference: 513480, 169490
 Slice: A
 Site Area (Ha): 0.57
 Search Buffer (m): 100

Site Details
 Hampton Water Works, Upper Sunbury Road, HAMPTON, TW12 2DL

Landmark
 INFORMATION GROUP
 Tel: 0844 844 9952
 Fax: 0844 844 9951
 Web: www.envirocheck.co.uk

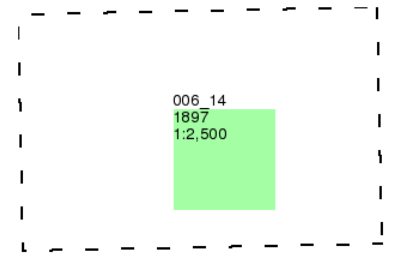


Hydrock

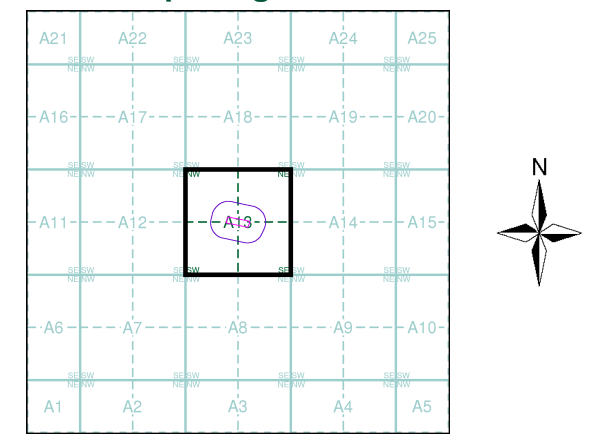
Surrey
Published 1897
Source map scale - 1:2,500

The historical maps shown were reproduced from maps predominantly held at the scale adopted for England, Wales and Scotland in the 1840's. In 1854 the 1:2,500 scale was adopted for mapping urban areas and by 1896 it covered the whole of what were considered to be the cultivated parts of Great Britain. The published date given below is often some years later than the surveyed date. Before 1938, all OS maps were based on the Cassini Projection, with independent surveys of a single county or group of counties, giving rise to significant inaccuracies in outlying areas.

Map Name(s) and Date(s)



Historical Map - Segment A13



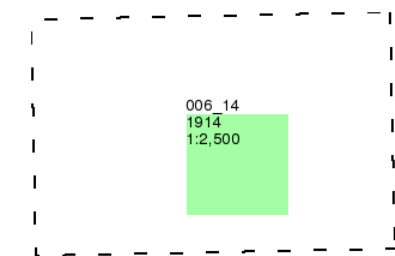
Order Details
 Order Number: 207351560_1_1
 Customer Ref: C-12193-C
 National Grid Reference: 513480, 169490
 Slice: A
 Site Area (Ha): 0.57
 Search Buffer (m): 100

Site Details
 Hampton Water Works, Upper Sunbury Road, HAMPTON, TW12 2DL

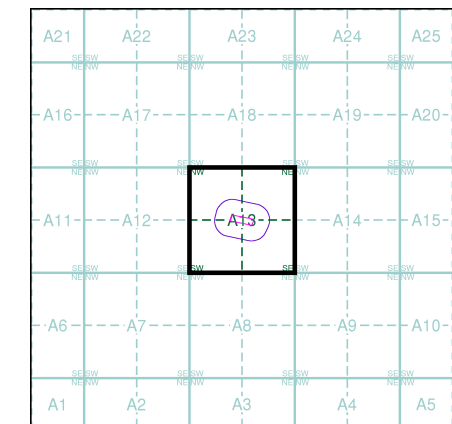
Landmark
 INFORMATION GROUP
 Tel: 0844 844 9952
 Fax: 0844 844 9951
 Web: www.envirocheck.co.uk

The historical maps shown were reproduced from maps predominantly held at the scale adopted for England, Wales and Scotland in the 1840's. In 1854 the 1:2,500 scale was adopted for mapping urban areas and by 1896 it covered the whole of what were considered to be the cultivated parts of Great Britain. The published date given below is often some years later than the surveyed date. Before 1938, all OS maps were based on the Cassini Projection, with independent surveys of a single county or group of counties, giving rise to significant inaccuracies in outlying areas.

Map Name(s) and Date(s)



Historical Map - Segment A13

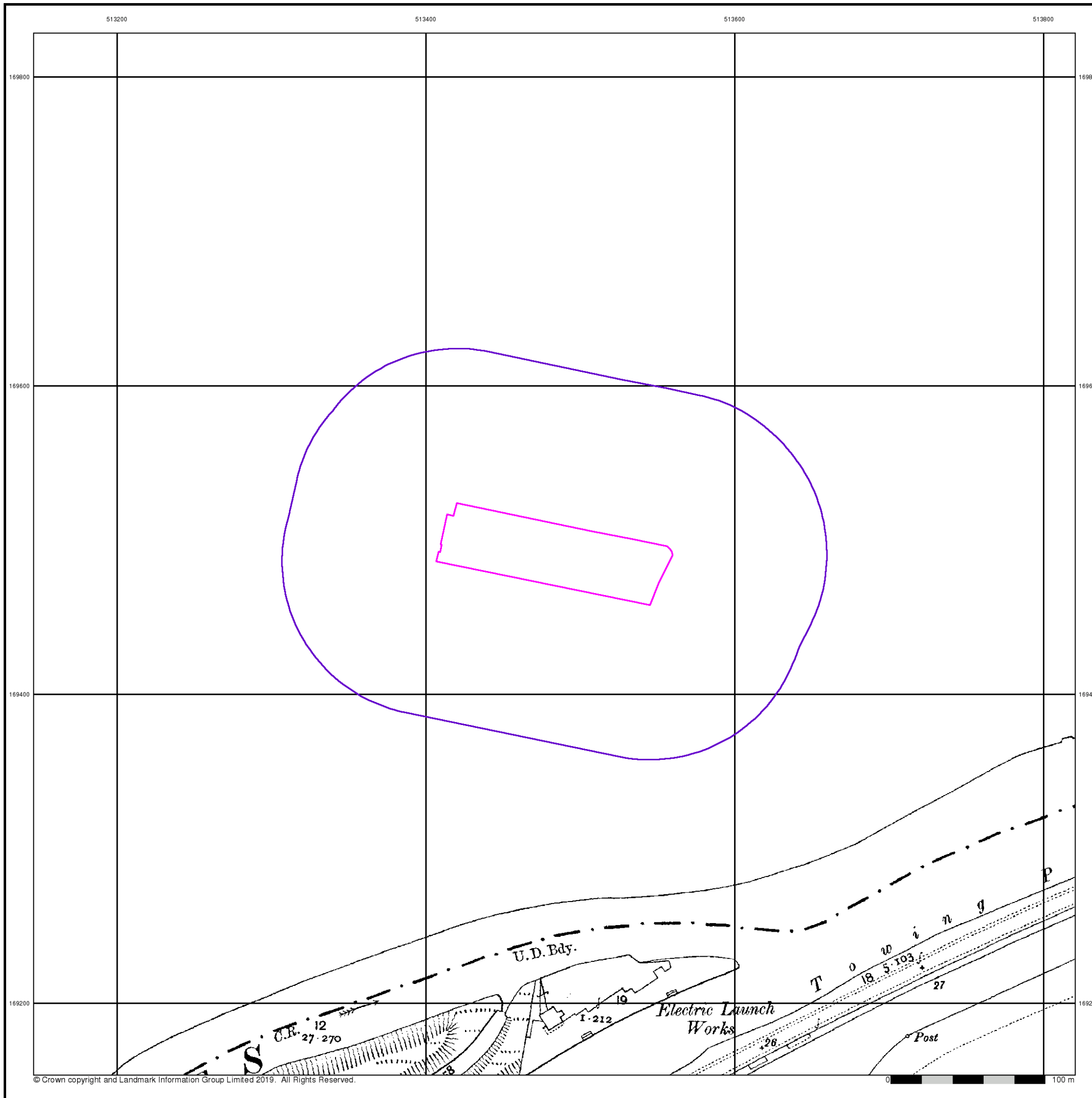


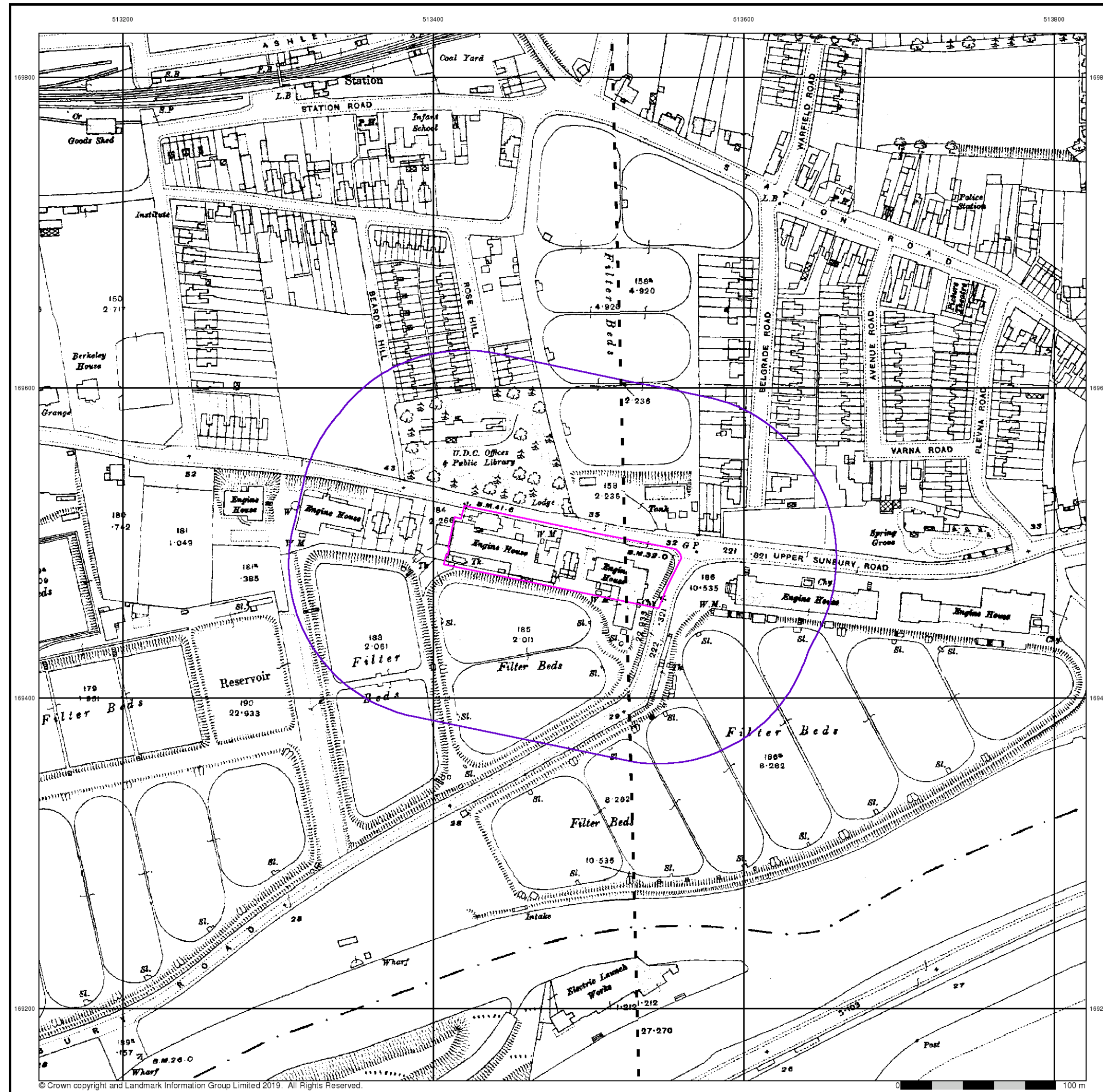
Order Details

Order Number: 207351560_1_1
 Customer Ref: C-12193-C
 National Grid Reference: 513480, 169490
 Slice: A
 Site Area (Ha): 0.57
 Search Buffer (m): 100

Site Details

Hampton Water Works, Upper Sunbury Road, HAMPTON, TW12 2DL



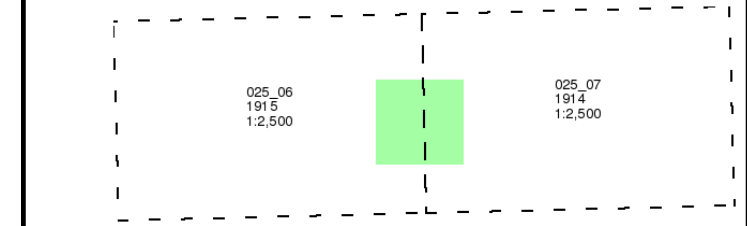


Hydrock

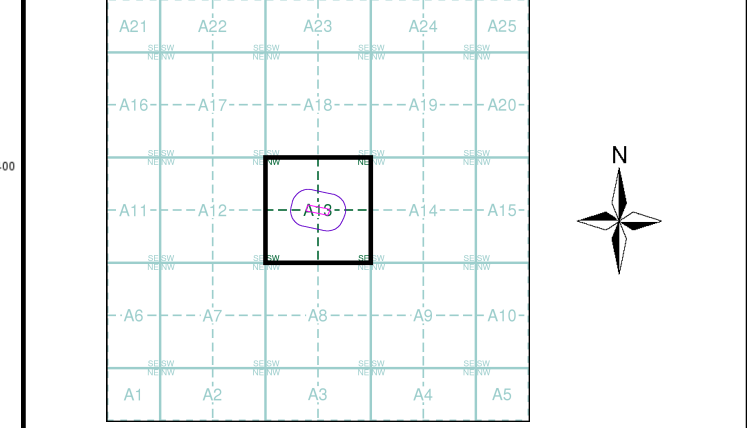
Middlesex
Published 1914 - 1915
Source map scale - 1:2,500

The historical maps shown were reproduced from maps predominantly held at the scale adopted for England, Wales and Scotland in the 1840's. In 1854 the 1:2,500 scale was adopted for mapping urban areas and by 1896 it covered the whole of what were considered to be the cultivated parts of Great Britain. The published date given below is often some years later than the surveyed date. Before 1938, all OS maps were based on the Cassini Projection, with independent surveys of a single county or group of counties, giving rise to significant inaccuracies in outlying areas.

Map Name(s) and Date(s)



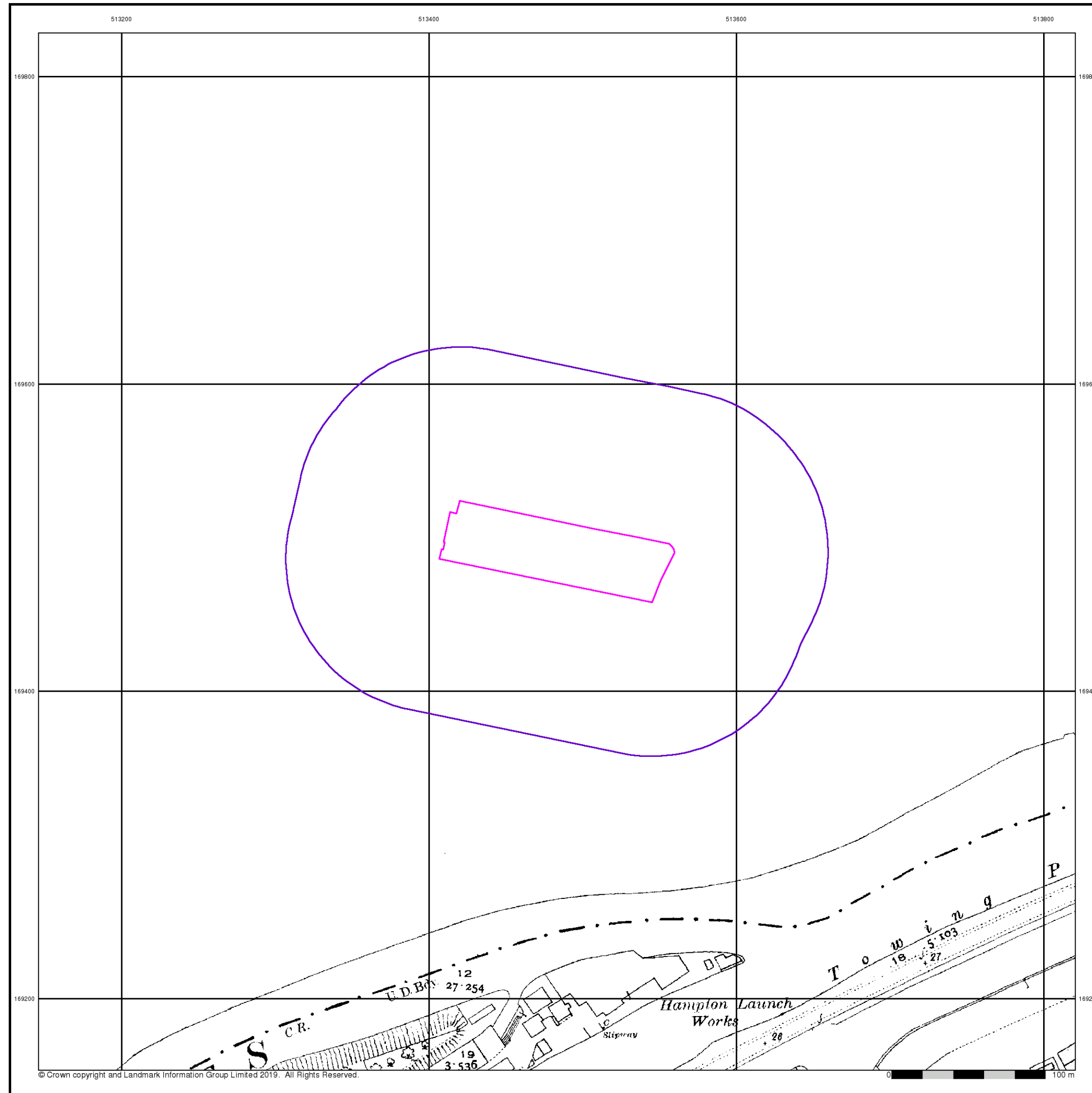
Historical Map - Segment A13



Order Details
 Order Number: 207351560_1_1
 Customer Ref: C-12193-C
 National Grid Reference: 513480, 169490
 Slice: A
 Site Area (Ha): 0.57
 Search Buffer (m): 100

Site Details
 Hampton Water Works, Upper Sunbury Road, HAMPTON, TW12 2DL

Landmark
 INFORMATION GROUP
 Tel: 0844 844 9952
 Fax: 0844 844 9951
 Web: www.envirocheck.co.uk



Hydrock

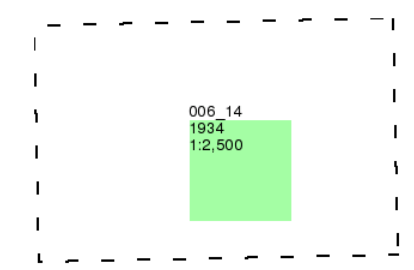
Surrey

Published 1934

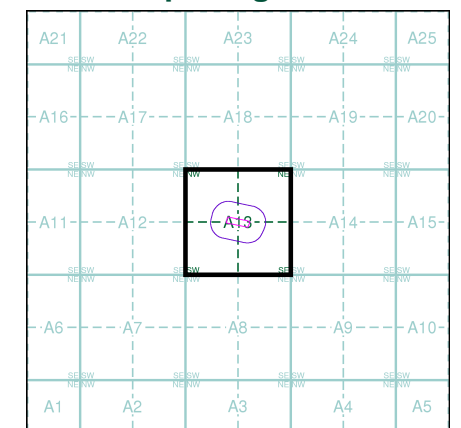
Source map scale - 1:2,500

The historical maps shown were reproduced from maps predominantly held at the scale adopted for England, Wales and Scotland in the 1840's. In 1854 the 1:2,500 scale was adopted for mapping urban areas and by 1896 it covered the whole of what were considered to be the cultivated parts of Great Britain. The published date given below is often some years later than the surveyed date. Before 1938, all OS maps were based on the Cassini Projection, with independent surveys of a single county or group of counties, giving rise to significant inaccuracies in outlying areas.

Map Name(s) and Date(s)



Historical Map - Segment A13



Order Details

Order Number: 207351560_1_1
 Customer Ref: C-12193-C
 National Grid Reference: 513480, 169490
 Slice: A
 Site Area (Ha): 0.57
 Search Buffer (m): 100

Site Details

Hampton Water Works, Upper Sunbury Road, HAMPTON, TW12 2DL



Tel: 0844 844 9952
 Fax: 0844 844 9951
 Web: www.envirocheck.co.uk



Hydrock

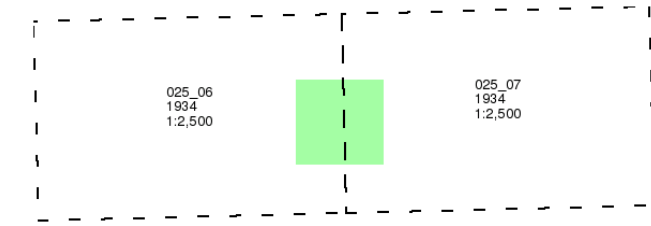
Middlesex

Published 1934

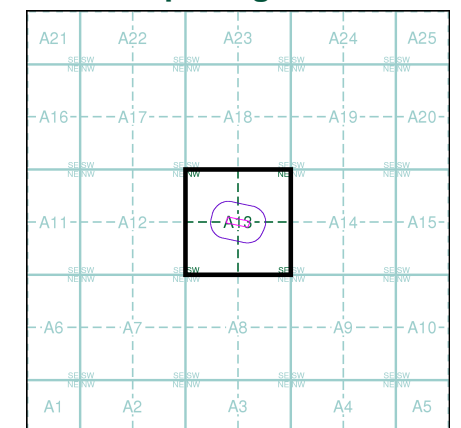
Source map scale - 1:2,500

The historical maps shown were reproduced from maps predominantly held at the scale adopted for England, Wales and Scotland in the 1840's. In 1854 the 1:2,500 scale was adopted for mapping urban areas and by 1896 it covered the whole of what were considered to be the cultivated parts of Great Britain. The published date given below is often some years later than the surveyed date. Before 1938, all OS maps were based on the Cassini Projection, with independent surveys of a single county or group of counties, giving rise to significant inaccuracies in outlying areas.

Map Name(s) and Date(s)



Historical Map - Segment A13



Order Details

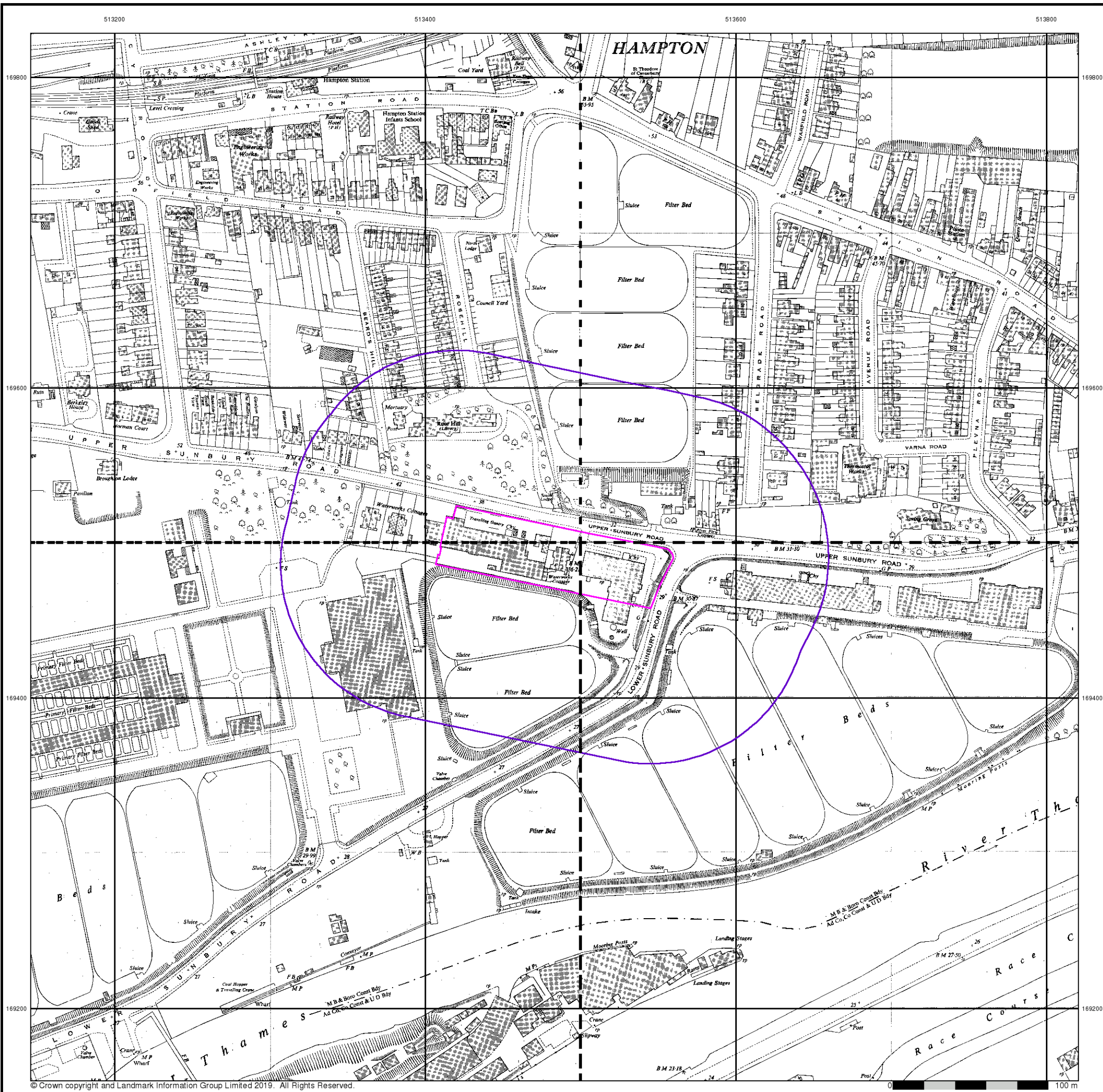
Order Number: 207351560_1_1
 Customer Ref: C-12193-C
 National Grid Reference: 513480, 169490
 Slice: A
 Site Area (Ha): 0.57
 Search Buffer (m): 100

Site Details

Hampton Water Works, Upper Sunbury Road, HAMPTON, TW12 2DL



Tel: 0844 844 9952
 Fax: 0844 844 9951
 Web: www.envirocheck.co.uk



Hydrock

Ordnance Survey Plan

Published 1957

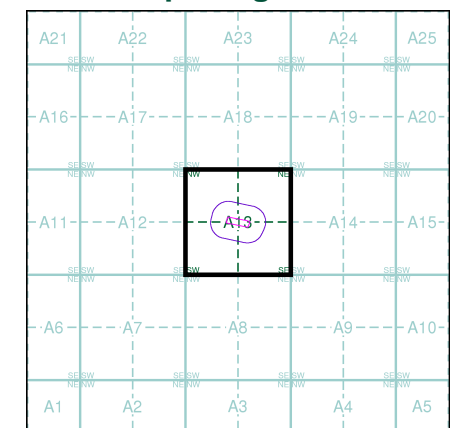
Source map scale - 1:1,250

The historical maps shown were reproduced from maps predominantly held at the scale adopted for England, Wales and Scotland in the 1840's. In 1854 the 1:2,500 scale was adopted for mapping urban areas and by 1896 it covered the whole of what were considered to be the cultivated parts of Great Britain. The published date given below is often some years later than the surveyed date. Before 1938, all OS maps were based on the Cassini Projection, with independent surveys of a single county or group of counties, giving rise to significant inaccuracies in outlying areas.

Map Name(s) and Date(s)

TQ1369NW	TQ1369NE
1957	1957
1:1,250	1:1,250
TQ1369SW	TQ1369SE
1957	1957
1:1,250	1:1,250

Historical Map - Segment A13



Order Details

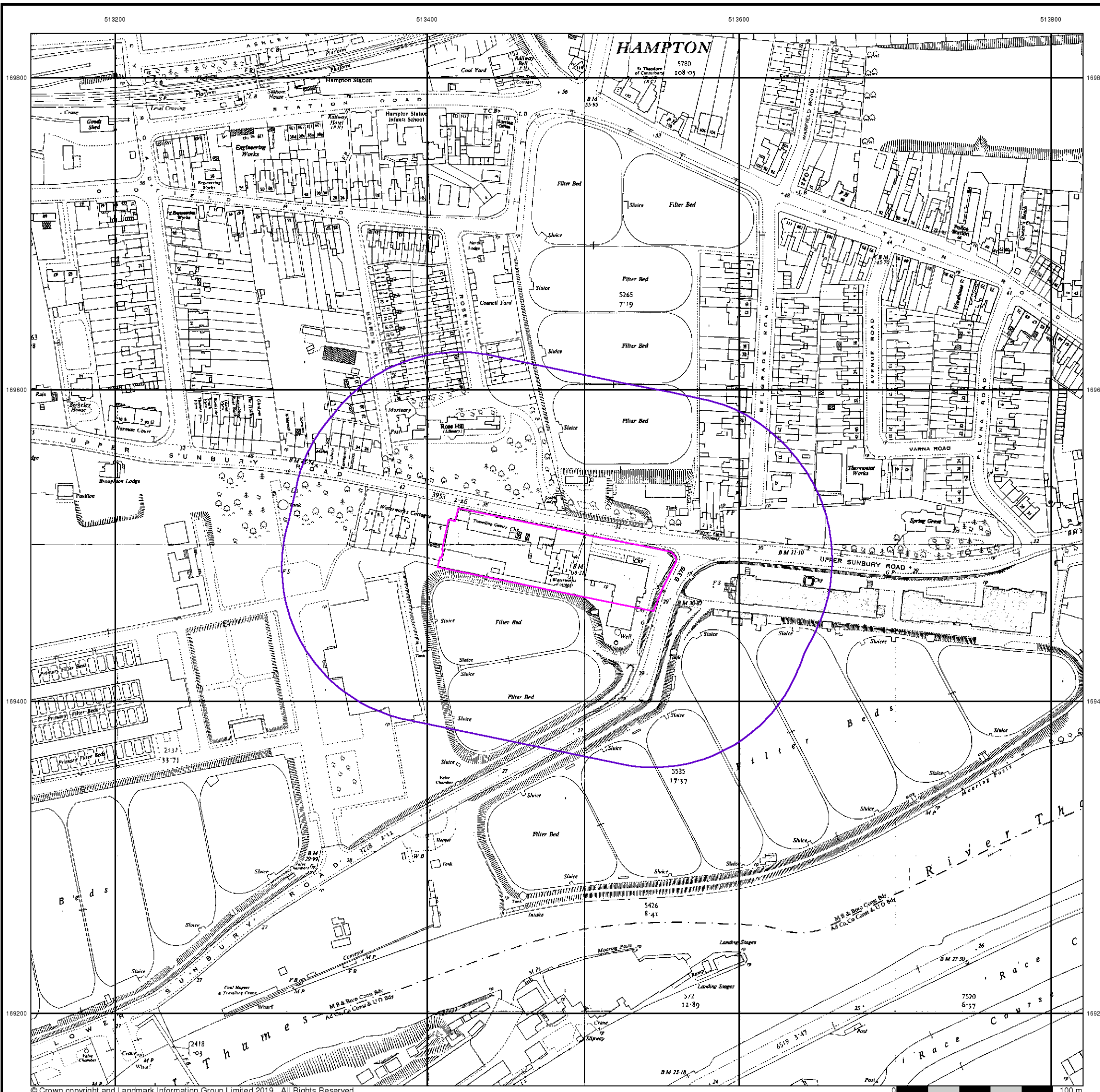
Order Number: 207351560_1_1
 Customer Ref: C-12193-C
 National Grid Reference: 513480, 169490
 Slice: A
 Site Area (Ha): 0.57
 Search Buffer (m): 100

Site Details

Hampton Water Works, Upper Sunbury Road, HAMPTON, TW12 2DL



Tel: 0844 844 9952
 Fax: 0844 844 9951
 Web: www.envirocheck.co.uk



Hydrock

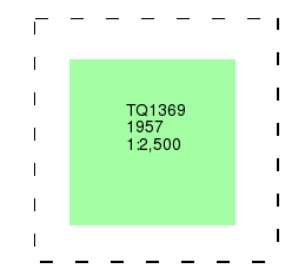
Ordnance Survey Plan

Published 1957

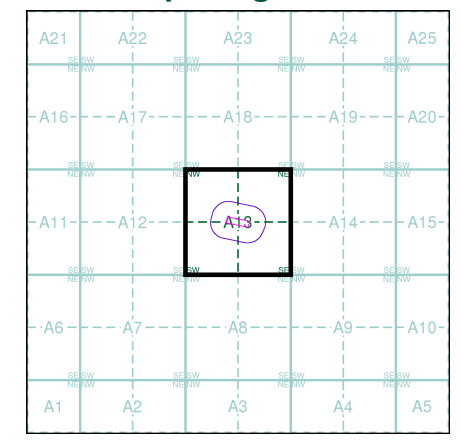
Source map scale - 1:2,500

The historical maps shown were reproduced from maps predominantly held at the scale adopted for England, Wales and Scotland in the 1840's. In 1854 the 1:2,500 scale was adopted for mapping urban areas and by 1896 it covered the whole of what were considered to be the cultivated parts of Great Britain. The published date given below is often some years later than the surveyed date. Before 1938, all OS maps were based on the Cassini Projection, with independent surveys of a single county or group of counties, giving rise to significant inaccuracies in outlying areas.

Map Name(s) and Date(s)



Historical Map - Segment A13



Order Details

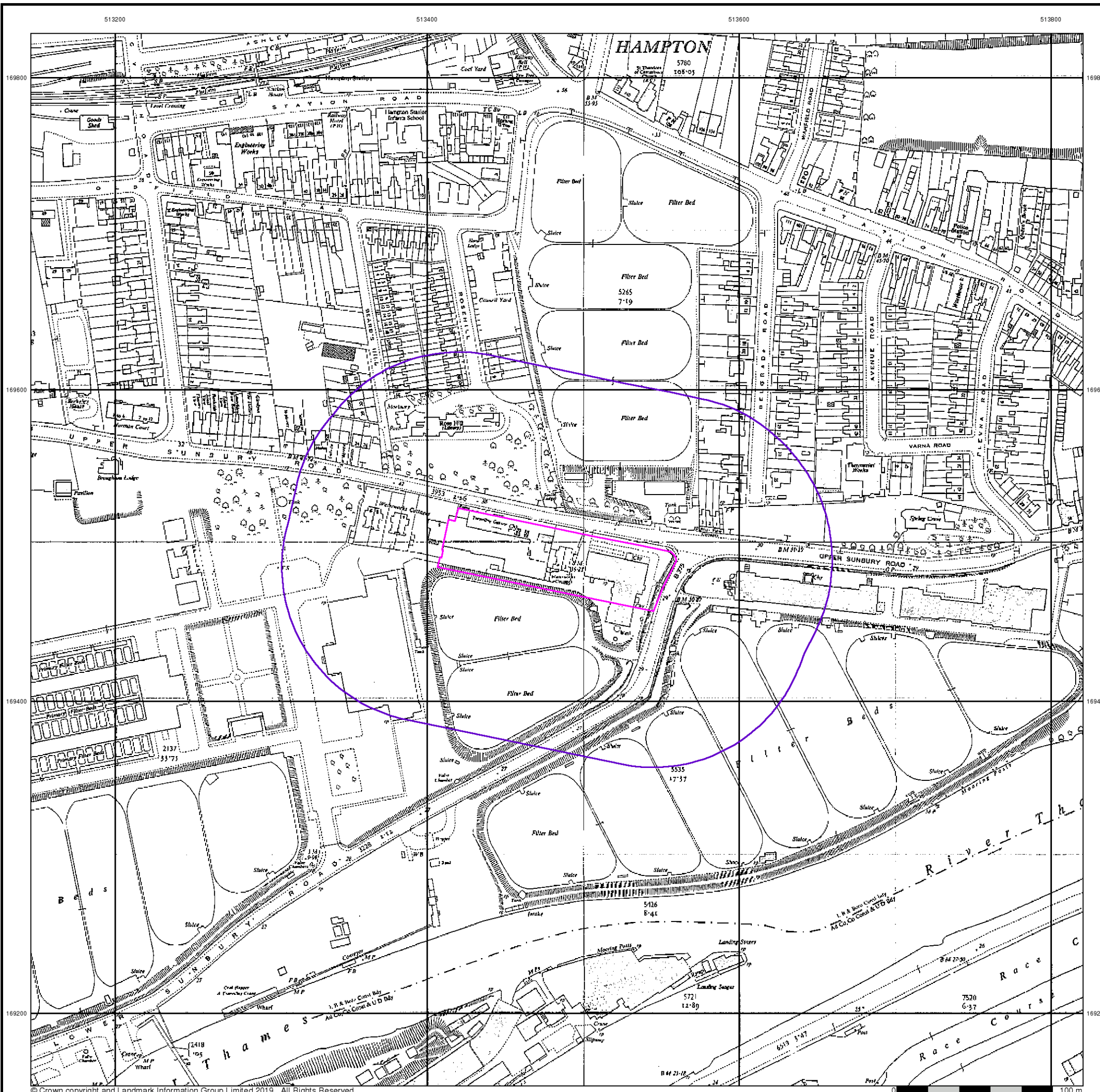
Order Number: 207351560_1_1
 Customer Ref: C-12193-C
 National Grid Reference: 513480, 169490
 Slice: A
 Site Area (Ha): 0.57
 Search Buffer (m): 100

Site Details

Hampton Water Works, Upper Sunbury Road, HAMPTON, TW12 2DL



Tel: 0844 844 9952
 Fax: 0844 844 9951
 Web: www.envirocheck.co.uk



Hydrock


Additional SIMs

Published 1957

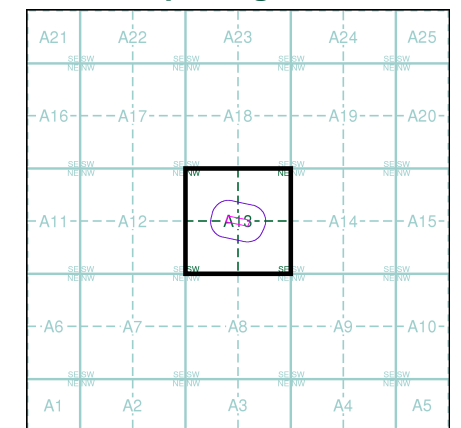
Source map scale - 1:2,500

The SIM cards (Ordnance Survey's 'Survey of Information on Microfilm') are further, minor editions of mapping which were produced and published in between the main editions as an area was updated. They date from 1947 to 1994, and contain detailed information on buildings, roads and land-use. These maps were produced at both 1:2,500 and 1:1,250 scales.

Map Name(s) and Date(s)



Historical Map - Segment A13



Order Details

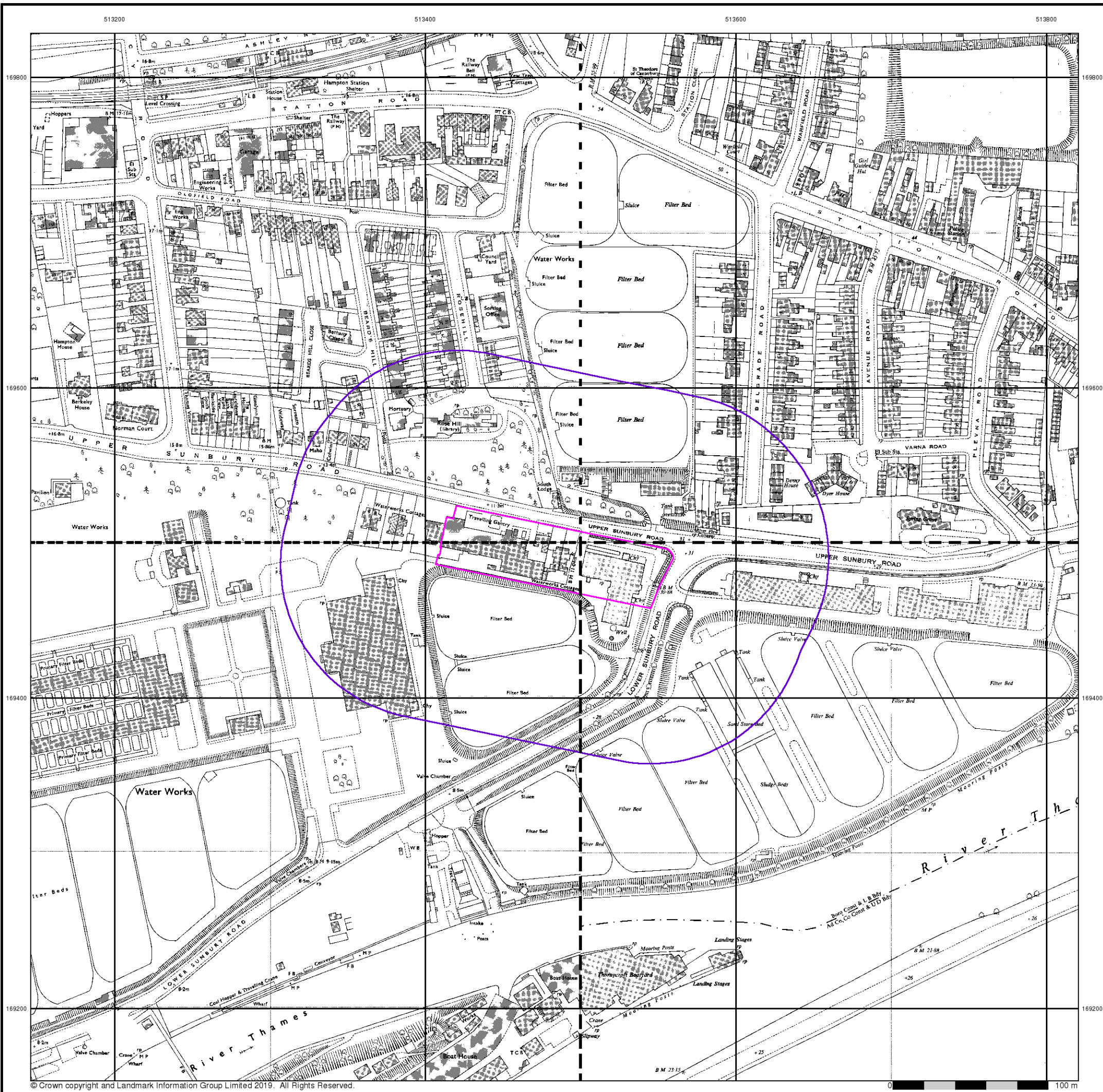
Order Number: 207351560_1_1
 Customer Ref: C-12193-C
 National Grid Reference: 513480, 169490
 Slice: A
 Site Area (Ha): 0.57
 Search Buffer (m): 100

Site Details

Hampton Water Works, Upper Sunbury Road, HAMPTON, TW12 2DL



Tel: 0844 844 9952
 Fax: 0844 844 9951
 Web: www.envirocheck.co.uk



Hydrock

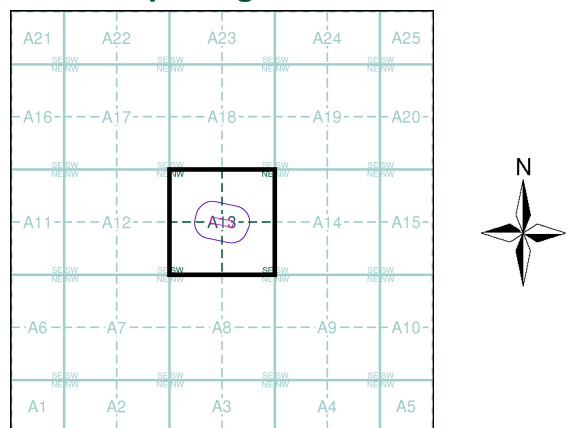
Ordnance Survey Plan
Published 1968 - 1974
Source map scale - 1:1,250

The historical maps shown were reproduced from maps predominantly held at the scale adopted for England, Wales and Scotland in the 1840's. In 1854 the 1:2,500 scale was adopted for mapping urban areas and by 1896 it covered the whole of what were considered to be the cultivated parts of Great Britain. The published date given below is often some years later than the surveyed date. Before 1938, all OS maps were based on the Cassini Projection, with independent surveys of a single county or group of counties, giving rise to significant inaccuracies in outlying areas.

Map Name(s) and Date(s)

TQ1369NW 1971 1:1,250	TQ1369NE 1968 1:1,250
TQ1369SW 1974 1:1,250	TQ1369SE 1968 1:1,250

Historical Map - Segment A13



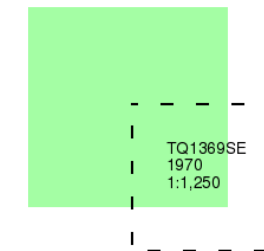
Order Details
 Order Number: 207351560_1_1
 Customer Ref: C-12193-C
 National Grid Reference: 513480, 169490
 Slice: A
 Site Area (Ha): 0.57
 Search Buffer (m): 100

Site Details
 Hampton Water Works, Upper Sunbury Road, HAMPTON,
 TW12 2DL

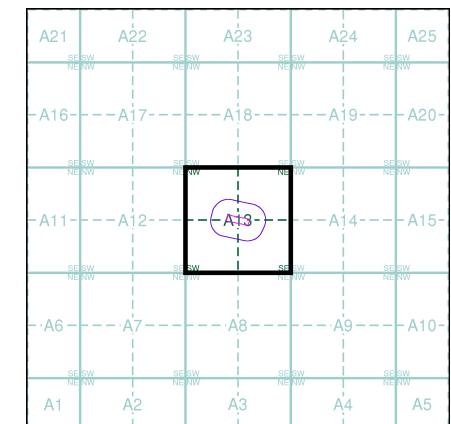
Landmark
 INFORMATION GROUP
 Tel: 0844 844 9952
 Fax: 0844 844 9951
 Web: www.envirocheck.co.uk

The historical maps shown were reproduced from maps predominantly held at the scale adopted for England, Wales and Scotland in the 1840's. In 1854 the 1:2,500 scale was adopted for mapping urban areas and by 1896 it covered the whole of what were considered to be the cultivated parts of Great Britain. The published date given below is often some years later than the surveyed date. Before 1938, all OS maps were based on the Cassini Projection, with independent surveys of a single county or group of counties, giving rise to significant inaccuracies in outlying areas.

Map Name(s) and Date(s)



Historical Map - Segment A13



Order Details

Order Number: 207351560_1_1
 Customer Ref: C-12193-C
 National Grid Reference: 513480, 169490
 Slice: A
 Site Area (Ha): 0.57
 Search Buffer (m): 100

Site Details

Hampton Water Works, Upper Sunbury Road, HAMPTON, TW12 2DL

