



Hydrock

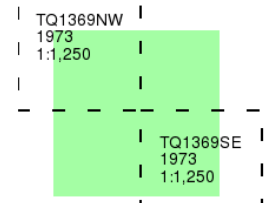
Supply of Unpublished Survey Information

Published 1973

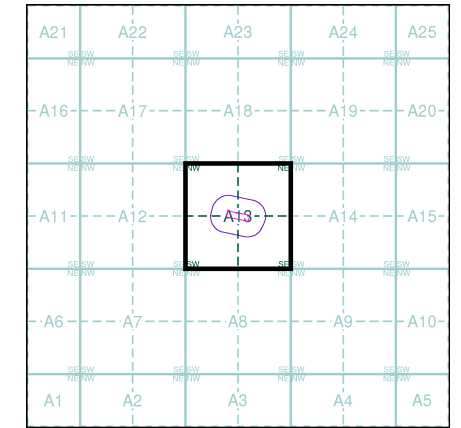
Source map scale - 1:1,250

SUSI maps (Supply of Unpublished Survey Information) were produced between 1972 and 1977, mainly for internal use at Ordnance Survey. These were more of a 'work-in-progress' plan as they showed updates of individual areas on a map. These maps were unpublished, and they do not represent a single moment in time. They were produced at both 1:2,500 and 1:1,250 scales.

Map Name(s) and Date(s)



Historical Map - Segment A13



Order Details

Order Number: 207351560_1_1
 Customer Ref: C-12193-C
 National Grid Reference: 513480, 169490
 Slice: A
 Site Area (Ha): 0.57
 Search Buffer (m): 100

Site Details

Hampton Water Works, Upper Sunbury Road, HAMPTON, TW12 2DL



Tel: 0844 844 9952
 Fax: 0844 844 9951
 Web: www.envirocheck.co.uk



Hydrock

Additional SIMs

Published 1977 - 1986

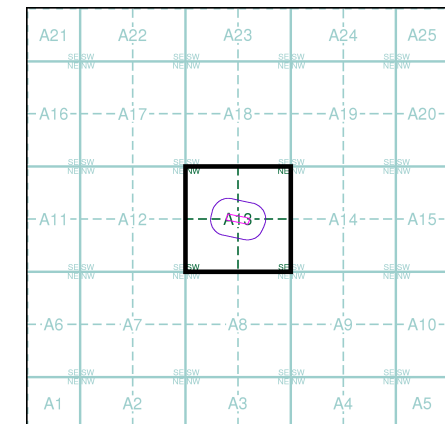
Source map scale - 1:1,250

The SIM cards (Ordnance Survey's 'Survey of Information on Microfilm') are further, minor editions of mapping which were produced and published in between the main editions as an area was updated. They date from 1947 to 1994, and contain detailed information on buildings, roads and land-use. These maps were produced at both 1:2,500 and 1:1,250 scales.

Map Name(s) and Date(s)

TQ1369NW 1977 1:1,250	TQ1369NE 1986 1:1,250
-----------------------------	-----------------------------

Historical Map - Segment A13



Order Details

Order Number: 207351560_1_1
 Customer Ref: C-12193-C
 National Grid Reference: 513480, 169490
 Slice: A
 Site Area (Ha): 0.57
 Search Buffer (m): 100

Site Details

Hampton Water Works, Upper Sunbury Road, HAMPTON,
 TW12 2DL

Landmark
 INFORMATION GROUP

Tel: 0844 844 9952
 Fax: 0844 844 9951
 Web: www.envirocheck.co.uk





Hydrock

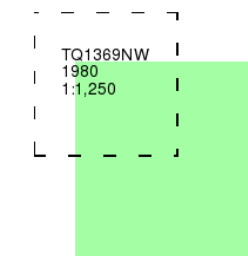
Additional SIMs

Published 1980

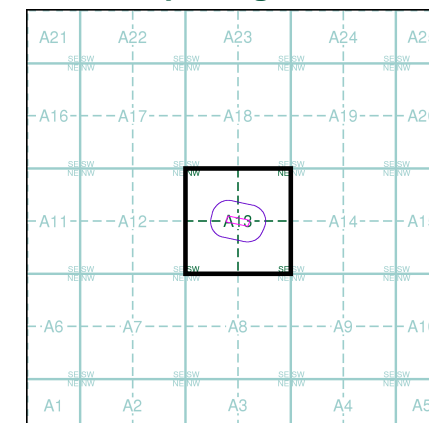
Source map scale - 1:1,250

The SIM cards (Ordnance Survey's 'Survey of Information on Microfilm') are further, minor editions of mapping which were produced and published in between the main editions as an area was updated. They date from 1947 to 1994, and contain detailed information on buildings, roads and land-use. These maps were produced at both 1:2,500 and 1:1,250 scales.

Map Name(s) and Date(s)



Historical Map - Segment A13



Order Details

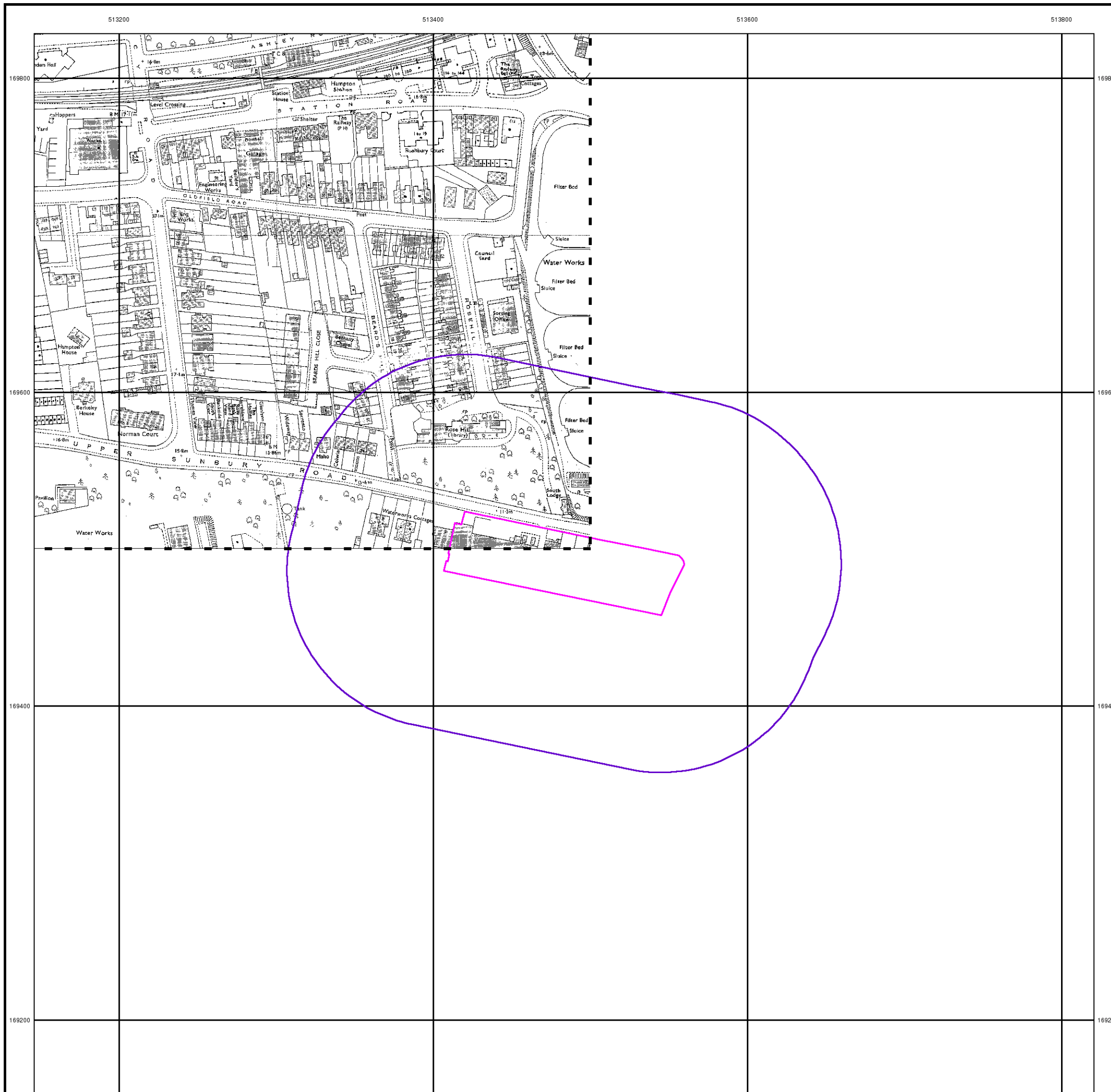
Order Number: 207351560_1_1
Customer Ref: C-12193-C
National Grid Reference: 513480, 169490
Slice: A
Site Area (Ha): 0.57
Search Buffer (m): 100

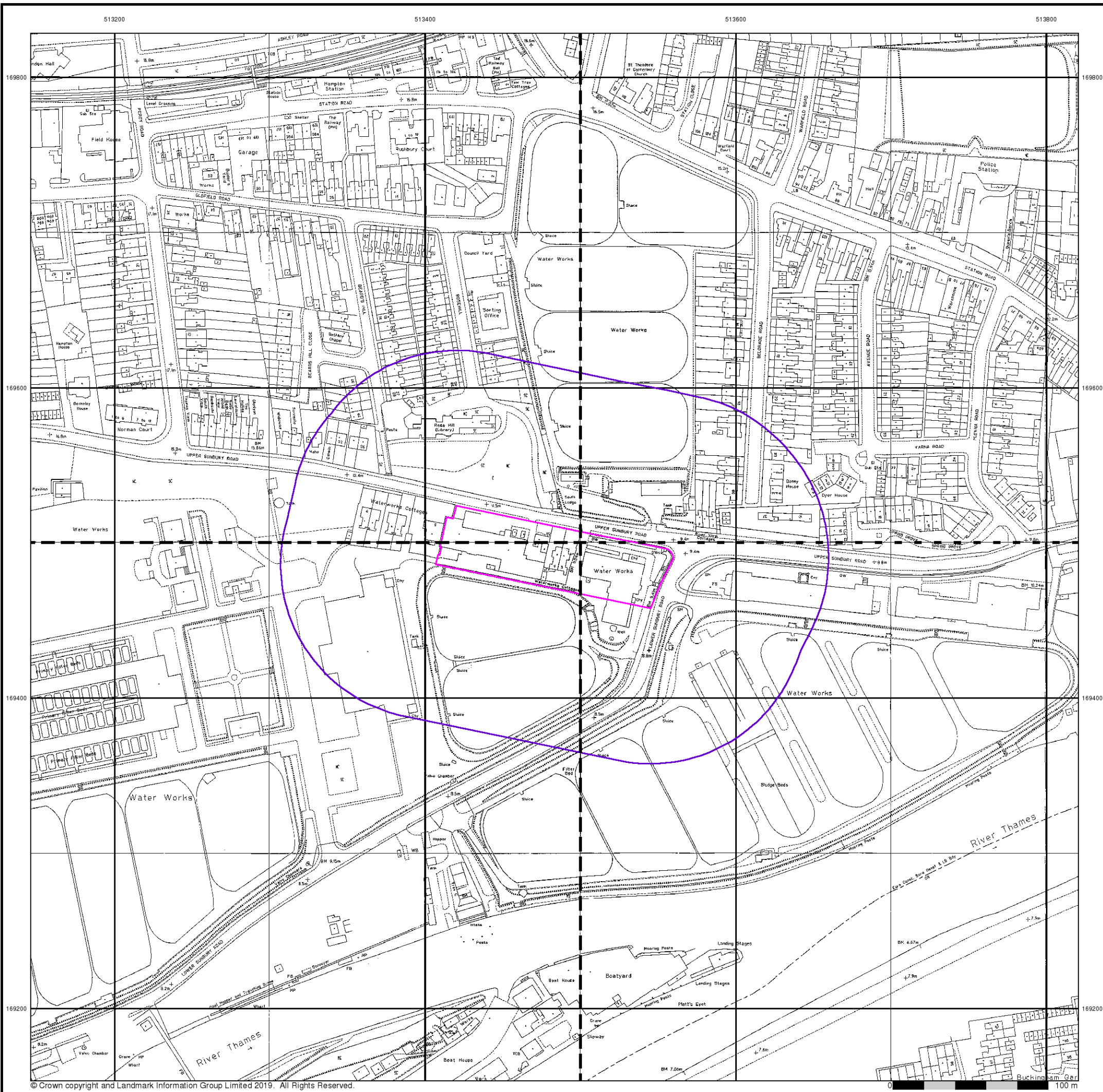
Site Details

Hampton Water Works, Upper Sunbury Road, HAMPTON, TW12 2DL

Landmark
INFORMATION GROUP

Tel: 0844 844 9952
Fax: 0844 844 9951
Web: www.envirocheck.co.uk





Hydrock

Large-Scale National Grid Data

Published 1992

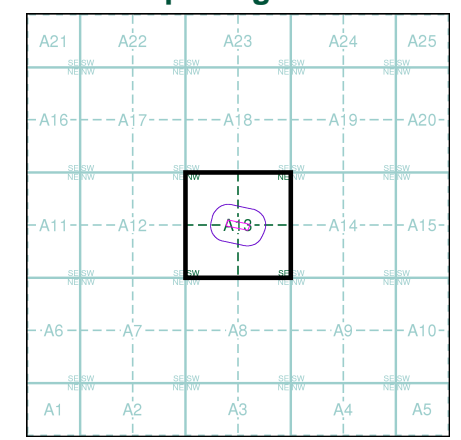
Source map scale - 1:1,250

'Large Scale National Grid Data' superseded SIM cards (Ordnance Survey's 'Survey of Information on Microfilm') in 1992, and continued to be produced until 1999. These maps were the fore-runners of digital mapping and so provide detailed information on houses and roads, but tend to show less topographic features such as vegetation. These maps were produced at both 1:2,500 and 1:1,250 scales.

Map Name(s) and Date(s)

TQ1369NW 1992 1:1,250	TQ1369NE 1992 1:1,250
TQ1369SW 1992 1:1,250	TQ1369SE 1992 1:1,250

Historical Map - Segment A13



Order Details

Order Number: 207351560_1_1
 Customer Ref: C-12193-C
 National Grid Reference: 513480, 169490
 Slice: A
 Site Area (Ha): 0.57
 Search Buffer (m): 100

Site Details

Hampton Water Works, Upper Sunbury Road, HAMPTON, TW12 2DL



Tel: 0844 844 9952
 Fax: 0844 844 9951
 Web: www.envirocheck.co.uk



Hydrock

Large-Scale National Grid Data

Published 1992

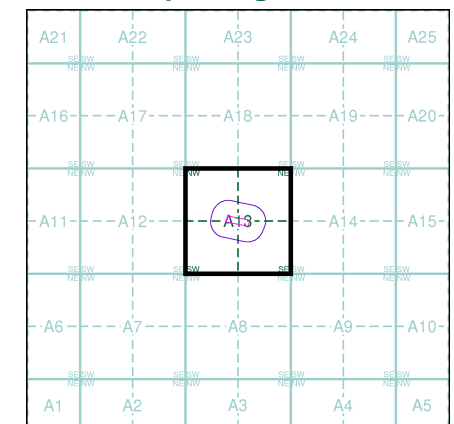
Source map scale - 1:1,250

'Large Scale National Grid Data' superseded SIM cards (Ordnance Survey's 'Survey of Information on Microfilm') in 1992, and continued to be produced until 1999. These maps were the fore-runners of digital mapping and so provide detailed information on houses and roads, but tend to show less topographic features such as vegetation. These maps were produced at both 1:2,500 and 1:1,250 scales.

Map Name(s) and Date(s)

TQ1389NW	TQ1369NE
1992	1992
1:1,250	1:1,250
	TQ1369SE
	1992
	1:1,250

Historical Map - Segment A13



Order Details

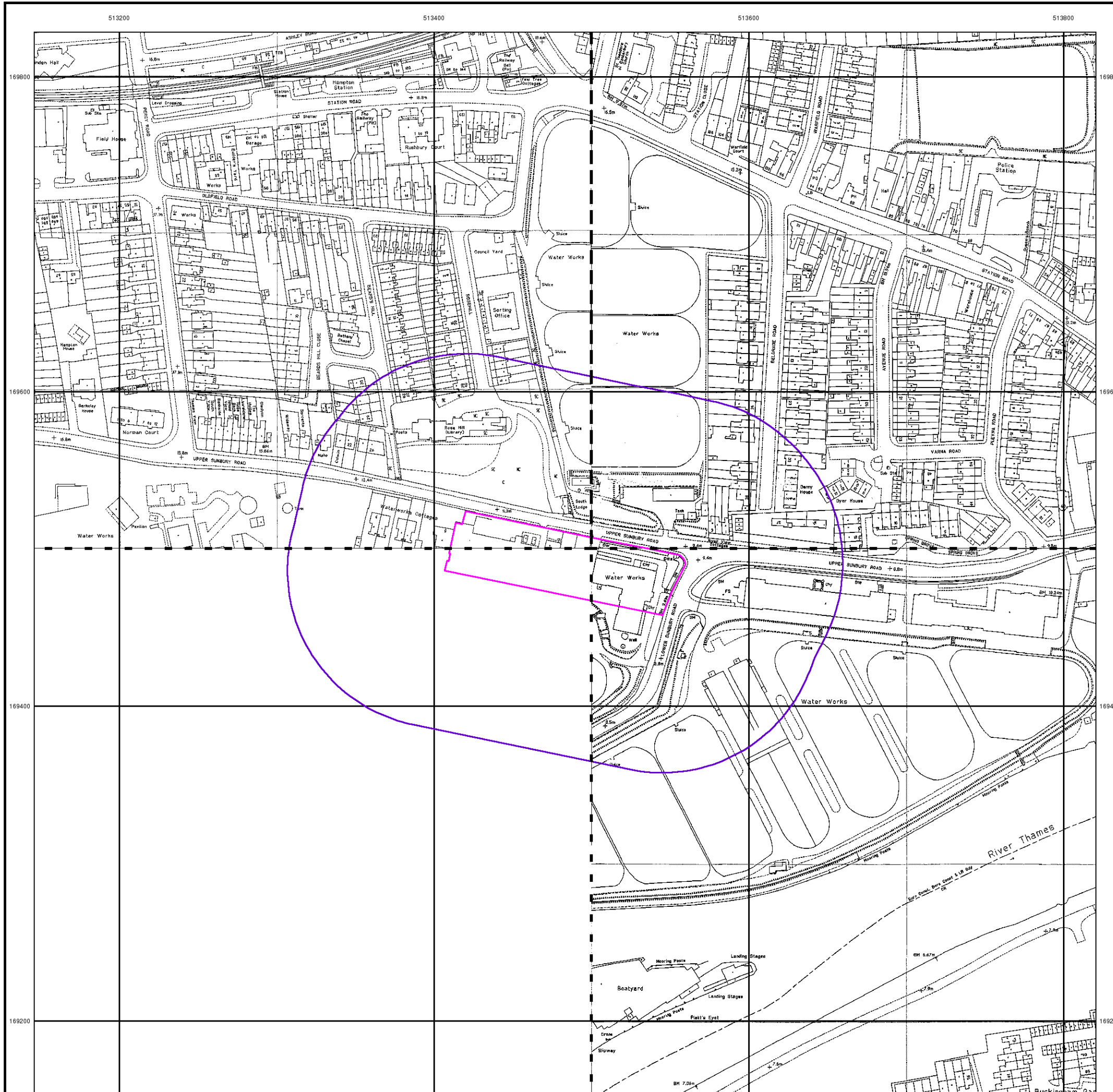
Order Number: 207351560_1_1
 Customer Ref: C-12193-C
 National Grid Reference: 513480, 169490
 Slice: A
 Site Area (Ha): 0.57
 Search Buffer (m): 100

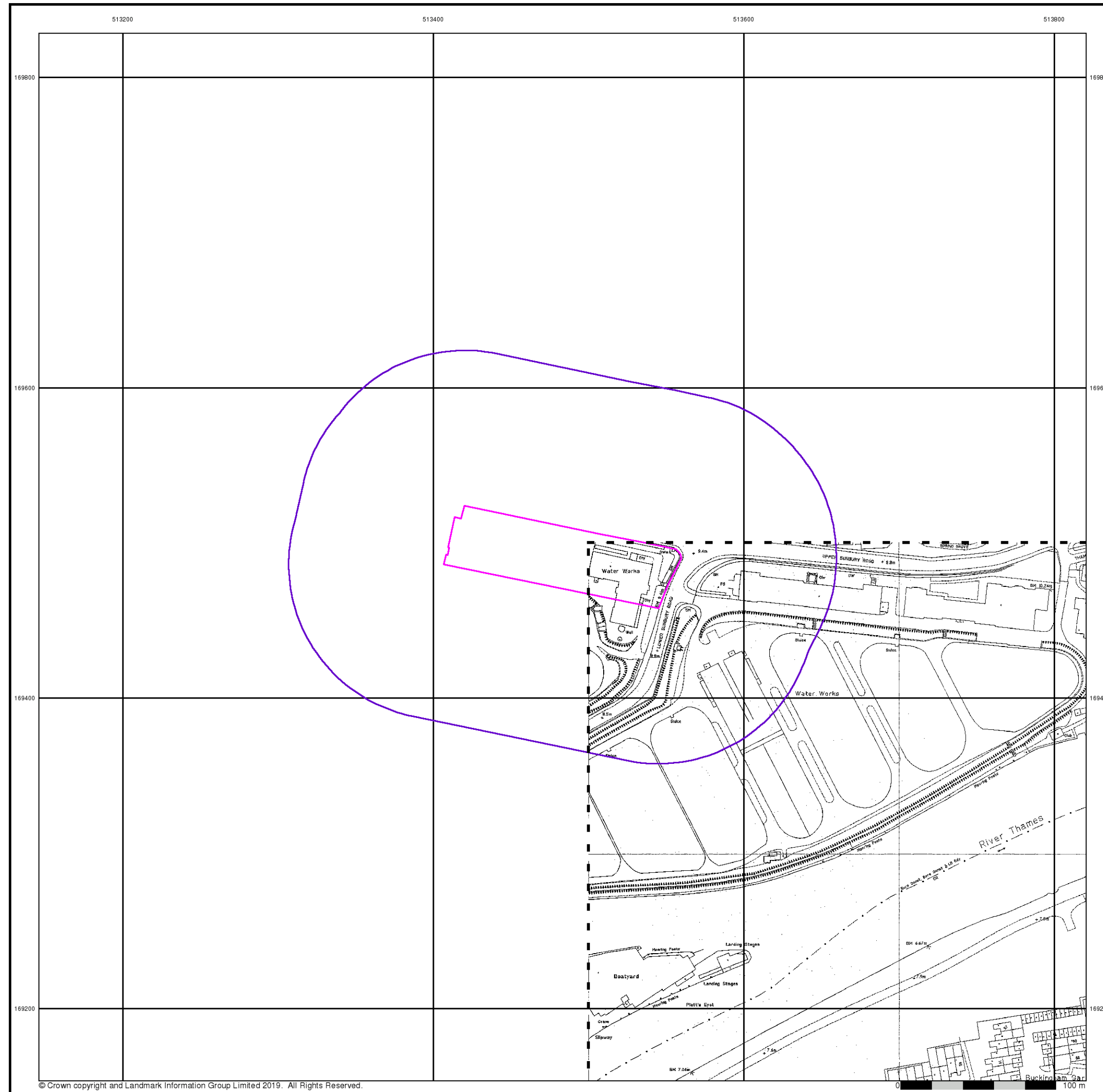
Site Details

Hampton Water Works, Upper Sunbury Road, HAMPTON,
 TW12 2DL



Tel: 0844 844 9952
 Fax: 0844 844 9951
 Web: www.envirocheck.co.uk





Hydrock

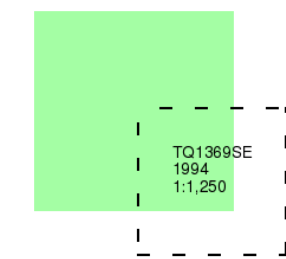
Large-Scale National Grid Data

Published 1994

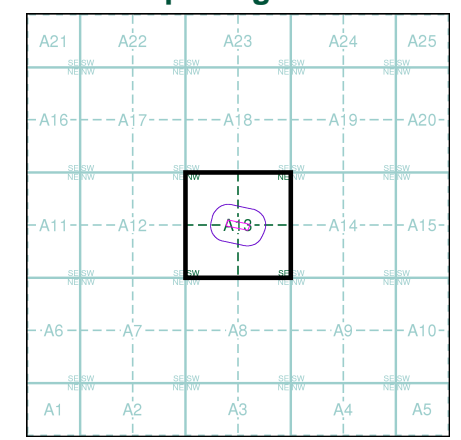
Source map scale - 1:1,250

'Large Scale National Grid Data' superseded SIM cards (Ordnance Survey's 'Survey of Information on Microfilm') in 1992, and continued to be produced until 1999. These maps were the fore-runners of digital mapping and so provide detailed information on houses and roads, but tend to show less topographic features such as vegetation. These maps were produced at both 1:2,500 and 1:1,250 scales.

Map Name(s) and Date(s)



Historical Map - Segment A13



Order Details

Order Number: 207351560_1_1
 Customer Ref: C-12193-C
 National Grid Reference: 513480, 169490
 Slice: A
 Site Area (Ha): 0.57
 Search Buffer (m): 100

Site Details

Hampton Water Works, Upper Sunbury Road, HAMPTON, TW12 2DL



Tel: 0844 844 9952
 Fax: 0844 844 9951
 Web: www.envirocheck.co.uk

513200 513400 513600 513800



169800 169600 169400 169200

© Copyright Getmapping plc

0 100 m



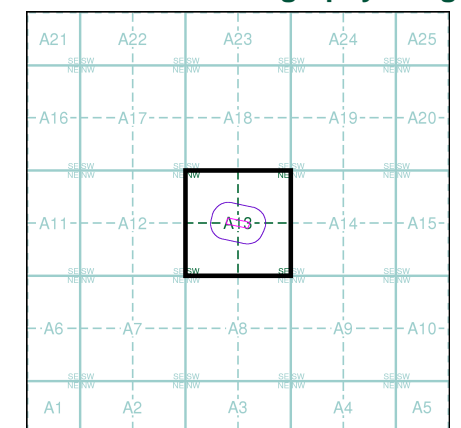
Hydrock

Historical Aerial Photography

Published 1999

This aerial photography was produced by Getmapping, these vertical aerial photographs provide a seamless, full colour survey of the whole of Great Britain

Historical Aerial Photography - Segment A13



Order Details

Order Number: 207351560_1_1
 Customer Ref: C-12193-C
 National Grid Reference: 513480, 169490
 Slice: A
 Site Area (Ha): 0.57
 Search Buffer (m): 100

Site Details

Hampton Water Works, Upper Sunbury Road, HAMPTON,
 TW12 2DL

Landmark
 INFORMATION GROUP

Tel: 0844 844 9952
 Fax: 0844 844 9951
 Web: www.envirocheck.co.uk