

Map ID	Details	Quadrant Reference (Compass Direction)	Estimated Distance From Site	Contact	NGR
117	Contemporary Trade Directory Entries Name: Horizon Entertainment Cargo Location: 88, Priory Road, Hampton, Middlesex, TW12 2PN Classification: Freight Forwarders Status: Active Positional Accuracy: Automatically positioned to the address	A17SE (NW)	817	-	512831 170089
118	Contemporary Trade Directory Entries Name: Auto Recovery Service Location: 81, Wensleydale Road, Hampton, Middlesex, TW12 2LP Classification: Breakdown and Recovery Status: Inactive Positional Accuracy: Automatically positioned to the address	A18NW (N)	818	-	513451 170341
119	Contemporary Trade Directory Entries Name: Shaw Cargo Services Ltd Location: 136, Oldfield Road, Hampton, Middlesex, TW12 2HR Classification: Road Haulage Services Status: Inactive Positional Accuracy: Automatically positioned to the address	A17SW (NW)	856	-	512645 169893
119	Contemporary Trade Directory Entries Name: Grimshaw & Wake Ltd Location: Oldfield Rd, Hampton, Middlesex, TW12 2HR Classification: Car Body Repairs Status: Inactive Positional Accuracy: Automatically positioned to the address	A17SW (NW)	870	-	512636 169905
119	Contemporary Trade Directory Entries Name: Grimshaw & Wake Ltd Location: Oldfield Road, Hampton, Middlesex, TW12 2HR Classification: Car Body Repairs Status: Inactive Positional Accuracy: Automatically positioned to the address	A17SW (NW)	870	-	512636 169905
120	Contemporary Trade Directory Entries Name: Ligneous Designs Location: 90, Merton Way, West Molesey, KT8 1PQ Classification: Joinery Manufacturers Status: Active Positional Accuracy: Automatically positioned to the address	A9NW (SE)	866	-	514128 168818
121	Contemporary Trade Directory Entries Name: Spanlite Polylite Ltd Location: Hampton, Middlesex, Tw12 2st Classification: Lighting Manufacturers Status: Active Positional Accuracy: Manually positioned to the address or location	A19SE (NE)	874	-	514252 170024
121	Contemporary Trade Directory Entries Name: J & P Motors Ltd Location: 126, High Street, Hampton, TW12 2ST Classification: Garage Services Status: Active Positional Accuracy: Automatically positioned to the address	A19SE (NE)	885	-	514242 170055
122	Contemporary Trade Directory Entries Name: Hygenie Cleaning Services Location: 10, Markhole Close, Hampton, Middlesex, TW12 2PW Classification: Commercial Cleaning Services Status: Active Positional Accuracy: Automatically positioned to the address	A17SW (NW)	886	-	512784 170140
123	Contemporary Trade Directory Entries Name: Martin Noble Location: 70, Merton Way, West Molesey, Surrey, KT8 1PQ Classification: Pest & Vermin Control Status: Active Positional Accuracy: Automatically positioned to the address	A9SW (SE)	925	-	514113 168729
124	Contemporary Trade Directory Entries Name: Metal Recycling Services Location: 32, Churchfields, West Molesey, Surrey, KT8 1PU Classification: Reclaiming - Waste Products Status: Active Positional Accuracy: Automatically positioned to the address	A8SW (S)	938	-	513358 168540
124	Contemporary Trade Directory Entries Name: Waste Services Metal & Rubbish Clearance Location: 32, Churchfields, West Molesey, Surrey, KT8 1PU Classification: Scrap Metal Merchants Status: Active Positional Accuracy: Automatically positioned to the address	A8SW (S)	938	-	513358 168540

Map ID	Details	Quadrant Reference (Compass Direction)	Estimated Distance From Site	Contact	NGR
125	Contemporary Trade Directory Entries Name: Service Master Chelsea & Knightsbridge Location: 412 Hurst Road, West Molesey, Surrey, KT8 1QS Classification: Carpet, Curtain & Upholstery Cleaners Status: Active Positional Accuracy: Automatically positioned to the address	A7SE (SW)	942	-	513007 168634
126	Fuel Station Entries Name: Alderson'S Garage Location: Station Road , , Hampton, Outer London, TW12 2AL Brand: OBSOLETE Premises Type: Not Applicable Status: Obsolete Positional Accuracy: Automatically positioned to the address	A13NW (NW)	268	-	513291 169758
127	Fuel Station Entries Name: Yates Garage Location: 9, Tudor Road , , Hampton, Outer London, TW12 2NH Brand: Obsolete Premises Type: Not Applicable Status: Obsolete Positional Accuracy: Automatically positioned to the address	A18SW (N)	504	-	513410 170027
127	Fuel Station Entries Name: Tudor Road Garage Location: 14-16, Tudor Road , , Hampton, Outer London, TW12 2NQ Brand: Obsolete Premises Type: Not Applicable Status: Obsolete Positional Accuracy: Automatically positioned to the address	A18SW (N)	504	-	513410 170027
128	Fuel Station Entries Name: Parkhurst Service Station Location: 193, Hurst Road , East Molesey, Surrey, KT8 1SE Brand: SHELL Premises Type: Petrol Station Status: Open Positional Accuracy: Manually positioned to the address or location	A8NE (S)	540	-	513546 168918
129	Points of Interest - Commercial Services Name: Grimshaw & Wake Ltd Location: Oldfield Road, Hampton, TW12 2HR Category: Repair and Servicing Class Code: Vehicle Repair, Testing and Servicing Positional Accuracy: Positioned to address or location	A13NW (N)	158	11	513449 169679
129	Points of Interest - Commercial Services Name: Grimshaw & Wake Ltd Location: Oldfield Road, Hampton, TW12 2HR Category: Repair and Servicing Class Code: Vehicle Repair, Testing and Servicing Positional Accuracy: Positioned to address or location	A13NW (N)	158	11	513449 169679
130	Points of Interest - Commercial Services Name: Aldersons Garage Location: 141-143 Station Road, Hampton, TW12 2AL Category: Repair and Servicing Class Code: Vehicle Repair, Testing and Servicing Positional Accuracy: Positioned to address or location	A13NW (NW)	267	11	513292 169758
130	Points of Interest - Commercial Services Name: Aldersons Garage Location: 141-143 Station Road, Hampton, TW12 2AL Category: Repair and Servicing Class Code: Vehicle Repair, Testing and Servicing Positional Accuracy: Positioned to address or location	A13NW (NW)	268	11	513291 169758
131	Points of Interest - Commercial Services Name: Gerry Burgin Cargo Associates Location: Flat 1 19, Thames Street, Hampton, TW12 2EW Category: Transport, Storage and Delivery Class Code: Distribution and Haulage Positional Accuracy: Positioned to address or location	A14NW (E)	334	11	513893 169502
132	Points of Interest - Commercial Services Name: Dream Cheese Location: Unit 8-9 36, Station Road, Hampton, TW12 2BX Category: Transport, Storage and Delivery Class Code: Distribution and Haulage Positional Accuracy: Positioned to address or location	A14NW (E)	371	11	513906 169623

Map ID	Details	Quadrant Reference (Compass Direction)	Estimated Distance From Site	Contact	NGR
132	Points of Interest - Commercial Services Name: Magnum Vehicle Solutions Location: 7 Mount Mews, Hampton, TW12 2SH Category: Repair and Servicing Class Code: Vehicle Repair, Testing and Servicing Positional Accuracy: Positioned to address or location	A14NW (E)	408	11	513951 169605
133	Points of Interest - Commercial Services Name: Bowman Engineering Location: 22 Ashley Rd, Hampton, Middlesex, TW12 2JA Category: Construction Services Class Code: Metalworkers Including Blacksmiths Positional Accuracy: Positioned to address or location	A18SW (NW)	384	11	513281 169882
133	Points of Interest - Commercial Services Name: Metalmorphosis Location: 22b Ashley Road, Hampton, TW12 2JA Category: Construction Services Class Code: Metalworkers Including Blacksmiths Positional Accuracy: Positioned to address or location	A18SW (NW)	394	11	513282 169893
133	Points of Interest - Commercial Services Name: Metalmorphosis Metal Workers Location: 22a Ashley Road, Hampton, TW12 2JA Category: Construction Services Class Code: Metalworkers Including Blacksmiths Positional Accuracy: Positioned to address or location	A18SW (NW)	394	11	513281 169892
133	Points of Interest - Commercial Services Name: Bowman Engineering Location: 22a Ashley Road, Hampton, TW12 2JA Category: Construction Services Class Code: Metalworkers Including Blacksmiths Positional Accuracy: Positioned to address or location	A18SW (NW)	394	11	513281 169892
134	Points of Interest - Commercial Services Name: Tudor Road Garage Location: 14-16 Tudor Road, Hampton, TW12 2NQ Category: Repair and Servicing Class Code: Vehicle Repair, Testing and Servicing Positional Accuracy: Positioned to address or location	A18SW (N)	496	11	513441 170019
134	Points of Interest - Commercial Services Name: Tudor Road Garage Location: 14-16 Tudor Road, Hampton, TW12 2NQ Category: Repair and Servicing Class Code: Vehicle Repair, Testing and Servicing Positional Accuracy: Positioned to address or location	A18SW (N)	497	11	513441 170020
134	Points of Interest - Commercial Services Name: F A Yates Ltd Location: 9 Tudor Road, Hampton, TW12 2NH Category: Repair and Servicing Class Code: Vehicle Repair, Testing and Servicing Positional Accuracy: Positioned to address or location	A18SW (N)	504	11	513410 170027
134	Points of Interest - Commercial Services Name: F A Yates Ltd Location: 9 Tudor Road, Hampton, TW12 2NH Category: Repair and Servicing Class Code: Vehicle Repair, Testing and Servicing Positional Accuracy: Positioned to address or location	A18SW (N)	504	11	513410 170027
135	Points of Interest - Commercial Services Name: Parkhurst Service Station Location: 195 Hurst Road, West Molesey, KT8 1SE Category: Personal, Consumer and other Services Class Code: Vehicle Cleaning Services Positional Accuracy: Positioned to address or location	A8NE (S)	540	11	513546 168918
135	Points of Interest - Commercial Services Name: Car Wash Location: 195 Hurst Road, West Molesey, KT8 1SE Category: Personal, Consumer and other Services Class Code: Vehicle Cleaning Services Positional Accuracy: Positioned to address or location	A8NE (S)	540	11	513546 168918
136	Points of Interest - Commercial Services Name: W T A Location: Thameside House, Oldfield Road, Hampton, TW12 2HD Category: Transport, Storage and Delivery Class Code: Distribution and Haulage Positional Accuracy: Positioned to address or location	A12NE (NW)	609	11	512869 169789

Map ID	Details	Quadrant Reference (Compass Direction)	Estimated Distance From Site	Contact	NGR
136	<p>Points of Interest - Commercial Services</p> <p>Name: World Transport Agency Location: Thameside House Kingsway Business Park, Oldfield Road, Hampton, TW12 2HD Category: Transport, Storage and Delivery Class Code: Distribution and Haulage Positional Accuracy: Positioned to address or location</p>	A12NE (NW)	613	11	512867 169792
136	<p>Points of Interest - Commercial Services</p> <p>Name: G C S Freight Services Location: Thameside House Kingsway Business Park, Oldfield Road, Hampton, TW12 2HD Category: Transport, Storage and Delivery Class Code: Distribution and Haulage Positional Accuracy: Positioned to address or location</p>	A12NE (NW)	613	11	512867 169792
136	<p>Points of Interest - Commercial Services</p> <p>Name: Arends International Ltd Location: Unit A2 Kingsway Business Park, Oldfield Road, Hampton, TW12 2HD Category: Transport, Storage and Delivery Class Code: Distribution and Haulage Positional Accuracy: Positioned to address or location</p>	A12NE (W)	638	11	512817 169741
136	<p>Points of Interest - Commercial Services</p> <p>Name: Arends International Location: Unit A2 Kingsway Business Park, Oldfield Road, Hampton, TW12 2HD Category: Transport, Storage and Delivery Class Code: Distribution and Haulage Positional Accuracy: Positioned to address or location</p>	A12NE (W)	638	11	512817 169741
137	<p>Points of Interest - Commercial Services</p> <p>Name: Surrey Recycler Location: 13 The Fairway, West Molesey, KT8 1PB Category: Recycling Services Class Code: Scrap Metal Merchants Positional Accuracy: Positioned to address or location</p>	A9SW (SE)	713	11	513848 168813
138	<p>Points of Interest - Commercial Services</p> <p>Name: Bex's Transport Ltd Location: 79 Bloxham Crescent, Hampton, TW12 2QG Category: Transport, Storage and Delivery Class Code: Distribution and Haulage Positional Accuracy: Positioned to address or location</p>	A17SE (NW)	721	11	512893 170015
139	<p>Points of Interest - Commercial Services</p> <p>Name: Horizon Entertainment Cargo Location: 88 Priors Road, Hampton, TW12 2PN Category: Transport, Storage and Delivery Class Code: Distribution and Haulage Positional Accuracy: Positioned to address or location</p>	A17SE (NW)	816	11	512831 170089
139	<p>Points of Interest - Commercial Services</p> <p>Name: Horizon Entertainment Cargo Ltd Location: 88 Priors Road, Hampton, TW12 2PN Category: Transport, Storage and Delivery Class Code: Distribution and Haulage Positional Accuracy: Positioned to address or location</p>	A17SE (NW)	817	11	512831 170089
140	<p>Points of Interest - Commercial Services</p> <p>Name: Shaw Cargo Services Ltd Location: 136 Oldfield Road, Hampton, TW12 2HR Category: Transport, Storage and Delivery Class Code: Distribution and Haulage Positional Accuracy: Positioned to address or location</p>	A17SW (NW)	856	11	512645 169893
140	<p>Points of Interest - Commercial Services</p> <p>Name: Shaw Cargo Services Ltd Location: 136 Oldfield Road, Hampton, TW12 2HR Category: Transport, Storage and Delivery Class Code: Distribution and Haulage Positional Accuracy: Positioned to address or location</p>	A17SW (NW)	856	11	512645 169893
141	<p>Points of Interest - Commercial Services</p> <p>Name: J & P Motors Ltd Location: 126 High Street, Hampton, TW12 2ST Category: Repair and Servicing Class Code: Vehicle Repair, Testing and Servicing Positional Accuracy: Positioned to address or location</p>	A19SE (NE)	884	11	514241 170055

Map ID	Details	Quadrant Reference (Compass Direction)	Estimated Distance From Site	Contact	NGR
141	Points of Interest - Commercial Services Name: J & P Motors Location: 126 High Street, Hampton, TW12 2ST Category: Repair and Servicing Class Code: Vehicle Repair, Testing and Servicing Positional Accuracy: Positioned to address or location	A19SE (NE)	885	11	514242 170055
142	Points of Interest - Commercial Services Name: Martin Noble Location: 70 Merton Way, West Molesey, KT8 1PQ Category: Contract Services Class Code: Pest and Vermin Control Positional Accuracy: Positioned to address or location	A9SW (SE)	925	11	514113 168728
143	Points of Interest - Commercial Services Name: Metal Recycling Services Location: 32 Churchfields, West Molesey, KT8 1PU Category: Recycling Services Class Code: Recycling, Reclamation and Disposal Positional Accuracy: Positioned to address or location	A8SW (S)	938	11	513357 168539
143	Points of Interest - Commercial Services Name: Waste Services Metal & Rubbish Clearance Location: 32 Churchfields, West Molesey, KT8 1PU Category: Recycling Services Class Code: Scrap Metal Merchants Positional Accuracy: Positioned to address or location	A8SW (S)	938	11	513357 168539
144	Points of Interest - Manufacturing and Production Name: Tank Location: TW12 Category: Industrial Features Class Code: Tanks (Generic) Positional Accuracy: Positioned to an adjacent address or location	A13NW (W)	100	11	513314 169525
145	Points of Interest - Manufacturing and Production Name: Tank Location: TW12 Category: Industrial Features Class Code: Tanks (Generic) Positional Accuracy: Positioned to an adjacent address or location	A13SW (S)	192	11	513463 169279
146	Points of Interest - Manufacturing and Production Name: Works Location: Not Supplied Category: Industrial Features Class Code: Unspecified Works Or Factories Positional Accuracy: Positioned to an adjacent address or location	A13NW (NW)	257	11	513244 169711
146	Points of Interest - Manufacturing and Production Name: Works Location: Not Supplied Category: Industrial Features Class Code: Unspecified Works Or Factories Positional Accuracy: Positioned to an adjacent address or location	A13NW (NW)	258	11	513282 169741
146	Points of Interest - Manufacturing and Production Name: Works Location: TW12 Category: Industrial Features Class Code: Unspecified Works Or Factories Positional Accuracy: Positioned to an adjacent address or location	A13NW (NW)	258	11	513244 169712
146	Points of Interest - Manufacturing and Production Name: Works Location: TW12 Category: Industrial Features Class Code: Unspecified Works Or Factories Positional Accuracy: Positioned to an adjacent address or location	A13NW (NW)	259	11	513277 169740
146	Points of Interest - Manufacturing and Production Name: Works Location: Not Supplied Category: Industrial Features Class Code: Unspecified Works Or Factories Positional Accuracy: Positioned to an adjacent address or location	A13NW (NW)	261	11	513260 169730
146	Points of Interest - Manufacturing and Production Name: Works Location: TW12 Category: Industrial Features Class Code: Unspecified Works Or Factories Positional Accuracy: Positioned to an adjacent address or location	A13NW (NW)	261	11	513260 169730

Map ID	Details	Quadrant Reference (Compass Direction)	Estimated Distance From Site	Contact	NGR
147	Points of Interest - Manufacturing and Production Name: Works Location: Not Supplied Category: Industrial Features Class Code: Unspecified Works Or Factories Positional Accuracy: Positioned to an adjacent address or location	A13SW (S)	285	11	513427 169192
147	Points of Interest - Manufacturing and Production Name: Works Location: TW12 Category: Industrial Features Class Code: Unspecified Works Or Factories Positional Accuracy: Positioned to an adjacent address or location	A13SW (S)	285	11	513427 169192
147	Points of Interest - Manufacturing and Production Name: Works Location: Not Supplied Category: Industrial Features Class Code: Unspecified Works Or Factories Positional Accuracy: Positioned to an adjacent address or location	A13SW (S)	319	11	513437 169155
147	Points of Interest - Manufacturing and Production Name: Works Location: TW12 Category: Industrial Features Class Code: Unspecified Works Or Factories Positional Accuracy: Positioned to an adjacent address or location	A13SW (S)	319	11	513437 169155
148	Points of Interest - Manufacturing and Production Name: Works Location: Not Supplied Category: Industrial Features Class Code: Unspecified Works Or Factories Positional Accuracy: Positioned to an adjacent address or location	A14NW (E)	325	11	513884 169509
148	Points of Interest - Manufacturing and Production Name: Works Location: TW12 Category: Industrial Features Class Code: Unspecified Works Or Factories Positional Accuracy: Positioned to an adjacent address or location	A14NW (E)	325	11	513884 169508
149	Points of Interest - Manufacturing and Production Name: Works Location: TW12 Category: Industrial Features Class Code: Unspecified Works Or Factories Positional Accuracy: Positioned to an adjacent address or location	A18SW (NW)	388	11	513279 169885
150	Points of Interest - Manufacturing and Production Name: Hampton Business Centre Location: 7 Mount Mews, Hampton, TW12 2SH Category: Industrial Features Class Code: Business Parks and Industrial Estates Positional Accuracy: Positioned to address or location	A14NW (E)	408	11	513951 169605
150	Points of Interest - Manufacturing and Production Name: Hampton Business Centre Location: 7 Mount Mews, Hampton, TW12 2SH Category: Industrial Features Class Code: Business Parks and Industrial Estates Positional Accuracy: Positioned to address or location	A14NW (E)	408	11	513951 169605
151	Points of Interest - Manufacturing and Production Name: Works Location: Not Supplied Category: Industrial Features Class Code: Unspecified Works Or Factories Positional Accuracy: Positioned to an adjacent address or location	A8NW (SW)	409	11	513268 169102
151	Points of Interest - Manufacturing and Production Name: Works Location: TW12 Category: Industrial Features Class Code: Unspecified Works Or Factories Positional Accuracy: Positioned to an adjacent address or location	A8NW (SW)	412	11	513263 169101
151	Points of Interest - Manufacturing and Production Name: Works Location: Not Supplied Category: Industrial Features Class Code: Unspecified Works Or Factories Positional Accuracy: Positioned to an adjacent address or location	A8NW (SW)	417	11	513294 169085

Map ID	Details	Quadrant Reference (Compass Direction)	Estimated Distance From Site	Contact	NGR
151	Points of Interest - Manufacturing and Production Name: Works Location: TW12 Category: Industrial Features Class Code: Unspecified Works Or Factories Positional Accuracy: Positioned to an adjacent address or location	A8NW (SW)	417	11	513294 169085
151	Points of Interest - Manufacturing and Production Name: Works Location: Not Supplied Category: Industrial Features Class Code: Unspecified Works Or Factories Positional Accuracy: Positioned to an adjacent address or location	A8NW (SW)	455	11	513247 169061
151	Points of Interest - Manufacturing and Production Name: Works Location: TW12 Category: Industrial Features Class Code: Unspecified Works Or Factories Positional Accuracy: Positioned to an adjacent address or location	A8NW (SW)	455	11	513247 169061
152	Points of Interest - Manufacturing and Production Name: Tank Location: TW16 Category: Industrial Features Class Code: Tanks (Generic) Positional Accuracy: Positioned to an adjacent address or location	A12NE (W)	433	11	512976 169529
153	Points of Interest - Manufacturing and Production Name: Tank Location: TW16 Category: Industrial Features Class Code: Tanks (Generic) Positional Accuracy: Positioned to address or location	A12NE (W)	556	11	512851 169495
153	Points of Interest - Manufacturing and Production Name: Tank Location: TW16 Category: Industrial Features Class Code: Tanks (Generic) Positional Accuracy: Positioned to address or location	A12NE (W)	556	11	512851 169491
153	Points of Interest - Manufacturing and Production Name: Tanks Location: TW12 Category: Industrial Features Class Code: Tanks (Generic) Positional Accuracy: Positioned to an adjacent address or location	A12NE (W)	564	11	512843 169493
154	Points of Interest - Manufacturing and Production Name: The Kingsway Business Park Location: TW12 Category: Industrial Features Class Code: Business Parks and Industrial Estates Positional Accuracy: Positioned to an adjacent address or location	A12NE (W)	631	11	512831 169757
155	Points of Interest - Manufacturing and Production Name: Tank Location: KT8 Category: Industrial Features Class Code: Tanks (Generic) Positional Accuracy: Positioned to an adjacent address or location	A8NW (SW)	667	11	513159 168868
156	Points of Interest - Manufacturing and Production Name: Works Location: Not Supplied Category: Industrial Features Class Code: Unspecified Works Or Factories Positional Accuracy: Positioned to an adjacent address or location	A12NW (W)	761	11	512709 169803
156	Points of Interest - Manufacturing and Production Name: Tank Location: TW12 Category: Industrial Features Class Code: Tanks (Generic) Positional Accuracy: Positioned to an adjacent address or location	A12NW (W)	773	11	512678 169752
156	Points of Interest - Manufacturing and Production Name: Tank Location: TW12 Category: Industrial Features Class Code: Tanks (Generic) Positional Accuracy: Positioned to an adjacent address or location	A12NW (W)	784	11	512661 169733

Map ID	Details	Quadrant Reference (Compass Direction)	Estimated Distance From Site	Contact	NGR
157	Points of Interest - Manufacturing and Production Name: Tank Location: TW12 Category: Industrial Features Class Code: Tanks (Generic) Positional Accuracy: Positioned to an adjacent address or location	A17NE (NW)	764	11	513012 170169
158	Points of Interest - Manufacturing and Production Name: Tank Location: TW12 Category: Industrial Features Class Code: Tanks (Generic) Positional Accuracy: Positioned to an adjacent address or location	A17SW (NW)	836	11	512645 169844
159	Points of Interest - Manufacturing and Production Name: Tank Location: TW12 Category: Industrial Features Class Code: Tanks (Generic) Positional Accuracy: Positioned to an adjacent address or location	A14SE (E)	847	11	514404 169432
160	Points of Interest - Public Infrastructure Name: Sluice Location: TW12 Category: Water Class Code: Weirs, Sluices and Dams Positional Accuracy: Positioned to an adjacent address or location	A13SW (SW)	33	11	513413 169452
160	Points of Interest - Public Infrastructure Name: Sluice Location: TW12 Category: Water Class Code: Weirs, Sluices and Dams Positional Accuracy: Positioned to an adjacent address or location	A13SW (SW)	56	11	513424 169426
160	Points of Interest - Public Infrastructure Name: Sluice Location: TW12 Category: Water Class Code: Weirs, Sluices and Dams Positional Accuracy: Positioned to an adjacent address or location	A13SW (SW)	64	11	513426 169418
160	Points of Interest - Public Infrastructure Name: Sluice Location: TW12 Category: Water Class Code: Weirs, Sluices and Dams Positional Accuracy: Positioned to an adjacent address or location	A13SW (SW)	93	11	513423 169389
160	Points of Interest - Public Infrastructure Name: Sluice Location: TW12 Category: Water Class Code: Weirs, Sluices and Dams Positional Accuracy: Positioned to an adjacent address or location	A13SW (SW)	124	11	513408 169360
161	Points of Interest - Public Infrastructure Name: Sluice Location: TW12 Category: Water Class Code: Weirs, Sluices and Dams Positional Accuracy: Positioned to an adjacent address or location	A13SE (SE)	78	11	513561 169382
161	Points of Interest - Public Infrastructure Name: Sluice Location: TW12 Category: Water Class Code: Weirs, Sluices and Dams Positional Accuracy: Positioned to an adjacent address or location	A13SE (E)	96	11	513637 169431
161	Points of Interest - Public Infrastructure Name: Sluice Location: TW12 Category: Water Class Code: Weirs, Sluices and Dams Positional Accuracy: Positioned to an adjacent address or location	A13SE (E)	150	11	513695 169427
162	Points of Interest - Public Infrastructure Name: Sluice Location: TW12 Category: Water Class Code: Weirs, Sluices and Dams Positional Accuracy: Positioned to an adjacent address or location	A13SE (S)	103	11	513519 169359

Map ID	Details	Quadrant Reference (Compass Direction)	Estimated Distance From Site	Contact	NGR
162	Points of Interest - Public Infrastructure Name: Filter Bed Location: TW12 Category: Infrastructure and Facilities Class Code: Waste Storage, Processing and Disposal Positional Accuracy: Positioned to an adjacent address or location	A13SE (S)	114	11	513493 169353
162	Points of Interest - Public Infrastructure Name: Sluice Location: TW12 Category: Water Class Code: Weirs, Sluices and Dams Positional Accuracy: Positioned to an adjacent address or location	A13SW (S)	138	11	513469 169333
163	Points of Interest - Public Infrastructure Name: Hampton (London) Rail Station Location: Ashley Road, TW12 Category: Public Transport, Stations and Infrastructure Class Code: Railway Stations, Junctions and Halts Positional Accuracy: Positioned to address or location	A13NW (NW)	306	11	513315 169811
163	Points of Interest - Public Infrastructure Name: Hampton Station Location: Ashley Road, TW12 Category: Public Transport, Stations and Infrastructure Class Code: Railway Stations, Junctions and Halts Positional Accuracy: Positioned to address or location	A13NW (NW)	306	11	513315 169811
164	Points of Interest - Public Infrastructure Name: Sluice Location: TW12 Category: Water Class Code: Weirs, Sluices and Dams Positional Accuracy: Positioned to an adjacent address or location	A12SE (W)	350	11	513076 169374
165	Points of Interest - Public Infrastructure Name: Sluice Location: TW12 Category: Water Class Code: Weirs, Sluices and Dams Positional Accuracy: Positioned to an adjacent address or location	A7NE (SW)	480	11	513083 169132
165	Points of Interest - Public Infrastructure Name: Sluice Location: TW12 Category: Water Class Code: Weirs, Sluices and Dams Positional Accuracy: Positioned to an adjacent address or location	A7NE (SW)	507	11	513046 169131
165	Points of Interest - Public Infrastructure Name: Sluice Location: TW12 Category: Water Class Code: Weirs, Sluices and Dams Positional Accuracy: Positioned to an adjacent address or location	A7NE (SW)	510	11	513083 169093
165	Points of Interest - Public Infrastructure Name: Sluice Location: TW12 Category: Water Class Code: Weirs, Sluices and Dams Positional Accuracy: Positioned to an adjacent address or location	A7NE (SW)	528	11	513058 169090
165	Points of Interest - Public Infrastructure Name: Sluice Location: TW12 Category: Water Class Code: Weirs, Sluices and Dams Positional Accuracy: Positioned to an adjacent address or location	A7NE (SW)	535	11	513061 169078
166	Points of Interest - Public Infrastructure Name: Sluice Location: TW16 Category: Water Class Code: Weirs, Sluices and Dams Positional Accuracy: Positioned to an adjacent address or location	A12SE (W)	497	11	512927 169357
167	Points of Interest - Public Infrastructure Name: Shell Parkhurst Service Station Location: 195 Hurst Road, West Molesey, KT8 1SE Category: Road And Rail Class Code: Petrol and Fuel Stations Positional Accuracy: Positioned to address or location	A8NE (S)	540	11	513546 168918

Map ID	Details	Quadrant Reference (Compass Direction)	Estimated Distance From Site	Contact	NGR
167	Points of Interest - Public Infrastructure Name: Shell Service Station Location: 195 Hurst Road, West Molesey, KT8 1SE Category: Road And Rail Class Code: Petrol and Fuel Stations Positional Accuracy: Positioned to address or location	A8NE (S)	540	11	513546 168918
167	Points of Interest - Public Infrastructure Name: Parkhurst Service Station Location: 195 Hurst Road, West Molesey, KT8 1SE Category: Road And Rail Class Code: Petrol and Fuel Stations Positional Accuracy: Positioned to address or location	A8NE (S)	540	11	513546 168918
167	Points of Interest - Public Infrastructure Name: Shell Parkhurst Location: 193 Hurst Road, West Molesey, KT8 1SE Category: Road And Rail Class Code: Petrol and Fuel Stations Positional Accuracy: Positioned to address or location	A8NE (S)	542	11	513546 168916
167	Points of Interest - Public Infrastructure Name: Shell (UK) Ltd Location: 195 Hurst Rd, East Molesey, Surrey, KT8 9AQ Category: Road And Rail Class Code: Petrol and Fuel Stations Positional Accuracy: Positioned to address or location	A8NE (S)	544	11	513541 168914
167	Points of Interest - Public Infrastructure Name: Shell UK Ltd Location: 195 Hurst Road, East Molesey, Surrey, KT8 9AQ Category: Road And Rail Class Code: Petrol and Fuel Stations Positional Accuracy: Positioned to address or location	A8NE (S)	544	11	513541 168914
168	Points of Interest - Public Infrastructure Name: Sluice Location: TW12 Category: Water Class Code: Weirs, Sluices and Dams Positional Accuracy: Positioned to an adjacent address or location	A7NE (SW)	579	11	513132 168977
169	Points of Interest - Public Infrastructure Name: Sluice Location: TW12 Category: Water Class Code: Weirs, Sluices and Dams Positional Accuracy: Positioned to an adjacent address or location	A7NE (SW)	599	11	512939 169113
169	Points of Interest - Public Infrastructure Name: Sluice Location: TW12 Category: Water Class Code: Weirs, Sluices and Dams Positional Accuracy: Positioned to an adjacent address or location	A7NE (SW)	605	11	512975 169063
169	Points of Interest - Public Infrastructure Name: Sluice Location: TW12 Category: Water Class Code: Weirs, Sluices and Dams Positional Accuracy: Positioned to an adjacent address or location	A7NE (SW)	658	11	512911 169055
170	Points of Interest - Public Infrastructure Name: Filter Beds Location: TW16 Category: Infrastructure and Facilities Class Code: Waste Storage, Processing and Disposal Positional Accuracy: Positioned to an adjacent address or location	A12NW (W)	692	11	512715 169504
171	Points of Interest - Public Infrastructure Name: Sluice Location: TW16 Category: Water Class Code: Weirs, Sluices and Dams Positional Accuracy: Positioned to an adjacent address or location	A7NE (SW)	709	11	512809 169105
172	Points of Interest - Public Infrastructure Name: Cemetery Location: Not Supplied Category: Infrastructure and Facilities Class Code: Cemeteries and Crematoria Positional Accuracy: Positioned to an adjacent address or location	A8SW (S)	905	11	513170 168613

Map ID	Details	Quadrant Reference (Compass Direction)	Estimated Distance From Site	Contact	NGR
172	Points of Interest - Public Infrastructure Name: Cemetery Location: KT8 Category: Infrastructure and Facilities Class Code: Cemeteries and Crematoria Positional Accuracy: Positioned to an adjacent address or location	A8SW (S)	906	11	513170 168612
172	Points of Interest - Public Infrastructure Name: Cemetery Location: KT8 Category: Infrastructure and Facilities Class Code: Cemeteries and Crematoria Positional Accuracy: Positioned to an adjacent address or location	A8SW (S)	980	11	513210 168527
173	Points of Interest - Public Infrastructure Name: Hampton Cemetery Location: Not Supplied Category: Infrastructure and Facilities Class Code: Cemeteries and Crematoria Positional Accuracy: Positioned to an adjacent address or location	A18NW (N)	942	11	513155 170428
173	Points of Interest - Public Infrastructure Name: Hampton Cemetery Location: TW12 Category: Infrastructure and Facilities Class Code: Cemeteries and Crematoria Positional Accuracy: Positioned to an adjacent address or location	A18NW (N)	942	11	513155 170428
174	Points of Interest - Recreational and Environmental Name: Playground Location: Not Supplied Category: Recreational Class Code: Playgrounds Positional Accuracy: Positioned to an adjacent address or location	A12NE (W)	326	11	513114 169643
174	Points of Interest - Recreational and Environmental Name: Playground Location: Hammond Close, TW12 Category: Recreational Class Code: Playgrounds Positional Accuracy: Positioned to an adjacent address or location	A12NE (W)	326	11	513114 169643
175	Points of Interest - Recreational and Environmental Name: Play Area Location: Rivermead, KT8 Category: Recreational Class Code: Playgrounds Positional Accuracy: Positioned to an adjacent address or location	A9NE (SE)	812	11	514271 169096
175	Points of Interest - Recreational and Environmental Name: Play Area Location: Not Supplied Category: Recreational Class Code: Playgrounds Positional Accuracy: Positioned to an adjacent address or location	A9NE (SE)	818	11	514278 169096
176	Points of Interest - Recreational and Environmental Name: Playground Location: The Fairway, KT8 Category: Recreational Class Code: Playgrounds Positional Accuracy: Positioned to address or location	A9SW (SE)	843	11	513880 168685
176	Points of Interest - Recreational and Environmental Name: Playground Location: Not Supplied Category: Recreational Class Code: Playgrounds Positional Accuracy: Positioned to an adjacent address or location	A9SW (SE)	844	11	513881 168684
177	Points of Interest - Recreational and Environmental Name: Playground Location: Garside Close, TW12 Category: Recreational Class Code: Playgrounds Positional Accuracy: Positioned to address or location	A18NE (N)	993	11	513640 170492
177	Points of Interest - Recreational and Environmental Name: Playground Location: Garside Close, TW12 Category: Recreational Class Code: Playgrounds Positional Accuracy: Positioned to an adjacent address or location	A18NE (N)	999	11	513632 170500

Map ID	Details	Quadrant Reference (Compass Direction)	Estimated Distance From Site	Contact	NGR
178	Areas of Adopted Green Belt Authority: London Borough of Richmond upon Thames Plan Name: Core Strategy Status: Adopted Plan Date: 21st April 2009	A13SW (S)	0	12	513478 169471
179	Areas of Adopted Green Belt Authority: London Borough of Richmond upon Thames Plan Name: Core Strategy Status: Adopted Plan Date: 21st April 2009	A13SE (E)	14	12	513563 169467
180	Areas of Adopted Green Belt Authority: London Borough of Richmond upon Thames Plan Name: Core Strategy Status: Adopted Plan Date: 21st April 2009	A12NE (W)	519	12	512891 169538
181	Areas of Adopted Green Belt Authority: Elmbridge Borough Council Plan Name: Proposal Map Status: Adopted Plan Date: 20th July 2011	A7NE (SW)	834	13	512821 168894
182	Areas of Adopted Green Belt Authority: London Borough of Richmond upon Thames Plan Name: Core Strategy Status: Adopted Plan Date: 21st April 2009	A17SW (NW)	952	12	512655 170091
183	Areas of Adopted Green Belt Authority: Spelthorne Borough Council Plan Name: Spelthorne Borough Local Plan Status: Adopted Plan Date: 30th April 2001	A7NW (W)	971	14	512500 169140
184	Nitrate Vulnerable Zones Name: Mole Nvz Description: Surface Water Source: Environment Agency, Head Office	A8SW (S)	814	5	513450 168650
185	Sites of Special Scientific Interest Name: Bushy Park And Home Park Multiple Areas: Y Total Area (m2): 5403900.75 Source: Natural England Reference: 2000738 Designation Details: Site Of Special Scientific Interest Designation Date: 5th September 2014 Date Type: Notified	A14NE (E)	722	16	514276 169578

Agency & Hydrological	Version	Update Cycle
Contaminated Land Register Entries and Notices Royal Borough of Kingston upon Thames - Environmental Health Department Spelthorne Borough Council - Environmental Health Department London Borough of Hounslow - Contaminated Land Section Elmbridge Borough Council - Environmental Health Department London Borough of Richmond upon Thames - Planning and Review Department	April 2013 April 2014 May 2014 September 2013 September 2014	Annual Rolling Update Annual Rolling Update Annual Rolling Update Annual Rolling Update Annual Rolling Update
Discharge Consents Environment Agency - Thames Region	January 2019	Quarterly
Enforcement and Prohibition Notices Environment Agency - Thames Region	March 2013	Annual Rolling Update
Integrated Pollution Controls Environment Agency - Thames Region	October 2008	Variable
Integrated Pollution Prevention And Control Environment Agency - South East Region - Kent & South London Area Environment Agency - South East Region - North East Thames Area Environment Agency - South East Region - West Thames Area Environment Agency - Thames Region	January 2019 January 2019 January 2019 January 2019	Quarterly Quarterly Quarterly Quarterly
Local Authority Integrated Pollution Prevention And Control Elmbridge Borough Council - Environmental Health Department Spelthorne Borough Council - Environmental Health Department London Borough of Hounslow - Environmental Health Department London Borough of Richmond upon Thames - Environmental Health Department Royal Borough of Kingston upon Thames - Environmental Health Department London Port Health Authority - Environmental Services	December 2014 December 2014 February 2013 January 2015 June 2016 October 2014	Variable Variable Variable Variable Variable Variable
Local Authority Pollution Prevention and Controls Elmbridge Borough Council - Environmental Health Department Spelthorne Borough Council - Environmental Health Department London Borough of Hounslow - Environmental Health Department London Borough of Richmond upon Thames - Environmental Health Department Royal Borough of Kingston upon Thames - Environmental Health Department London Port Health Authority - Environmental Services	December 2014 December 2014 February 2013 January 2015 June 2016 October 2014	Annual Rolling Update Annual Rolling Update Annual Rolling Update Annual Rolling Update Annual Rolling Update Annual Rolling Update
Local Authority Pollution Prevention and Control Enforcements Elmbridge Borough Council - Environmental Health Department Spelthorne Borough Council - Environmental Health Department London Borough of Hounslow - Environmental Health Department London Borough of Richmond upon Thames - Environmental Health Department Royal Borough of Kingston upon Thames - Environmental Health Department London Port Health Authority - Environmental Services	April 2013 December 2014 February 2013 January 2015 June 2016 October 2014	Variable Variable Variable Variable Variable Variable
Nearest Surface Water Feature Ordnance Survey	January 2019	
Pollution Incidents to Controlled Waters Environment Agency - Thames Region	September 1999	Not Applicable
Prosecutions Relating to Authorised Processes Environment Agency - Thames Region	March 2013	Annual Rolling Update
Prosecutions Relating to Controlled Waters Environment Agency - Thames Region	March 2013	Annual Rolling Update
Registered Radioactive Substances Environment Agency - Thames Region	June 2016	
River Quality Environment Agency - Head Office	November 2001	Not Applicable
River Quality Biology Sampling Points Environment Agency - Head Office	July 2012	Annually

Agency & Hydrological	Version	Update Cycle
River Quality Chemistry Sampling Points Environment Agency - Head Office	July 2012	Annually
Substantiated Pollution Incident Register Environment Agency - South East Region - Kent & South London Area Environment Agency - South East Region - North East Thames Area Environment Agency - South East Region - West Thames Area Environment Agency - Thames Region - North East Area Environment Agency - Thames Region - South East Area	January 2019 January 2019 January 2019 January 2019 January 2019	Quarterly Quarterly Quarterly Quarterly Quarterly
Water Abstractions Environment Agency - Thames Region	January 2019	Quarterly
Water Industry Act Referrals Environment Agency - Thames Region	October 2017	Quarterly
Groundwater Vulnerability Map Environment Agency - Head Office	June 2018	Annually
Bedrock Aquifer Designations Environment Agency - Head Office	January 2018	Annually
Superficial Aquifer Designations Environment Agency - Head Office	January 2018	Annually
Source Protection Zones Environment Agency - Head Office	January 2019	Quarterly
Extreme Flooding from Rivers or Sea without Defences Environment Agency - Head Office	February 2019	Quarterly
Flooding from Rivers or Sea without Defences Environment Agency - Head Office	February 2019	Quarterly
Areas Benefiting from Flood Defences Environment Agency - Head Office	February 2019	Quarterly
Flood Water Storage Areas Environment Agency - Head Office	February 2019	Quarterly
Flood Defences Environment Agency - Head Office	February 2019	Quarterly
OS Water Network Lines Ordnance Survey	January 2019	Quarterly
Surface Water 1 in 30 year Flood Extent Environment Agency - Head Office	October 2013	Annually
Surface Water 1 in 100 year Flood Extent Environment Agency - Head Office	October 2013	Annually
Surface Water 1 in 1000 year Flood Extent Environment Agency - Head Office	October 2013	Annually
Surface Water Suitability Environment Agency - Head Office	October 2013	Annually
BGS Groundwater Flooding Susceptibility British Geological Survey - National Geoscience Information Service	May 2013	Annually

Waste	Version	Update Cycle
BGS Recorded Landfill Sites British Geological Survey - National Geoscience Information Service	June 1996	Not Applicable
Historical Landfill Sites Environment Agency - Head Office	July 2018	Quarterly
Integrated Pollution Control Registered Waste Sites Environment Agency - Thames Region	October 2008	Not Applicable
Licensed Waste Management Facilities (Landfill Boundaries) Environment Agency - South East Region - Kent & South London Area Environment Agency - South East Region - North East Thames Area Environment Agency - South East Region - West Thames Area Environment Agency - Thames Region - North East Area Environment Agency - Thames Region - South East Area	July 2018 July 2018 July 2018 July 2018 July 2018	Quarterly Quarterly Quarterly Quarterly Quarterly
Licensed Waste Management Facilities (Locations) Environment Agency - South East Region - Kent & South London Area Environment Agency - South East Region - North East Thames Area Environment Agency - South East Region - West Thames Area Environment Agency - Thames Region - North East Area Environment Agency - Thames Region - South East Area	January 2019 January 2019 January 2019 January 2019 January 2019	Quarterly Quarterly Quarterly Quarterly Quarterly
Local Authority Landfill Coverage Elmbridge Borough Council - Environmental Health Department London Borough of Hounslow - Environmental Health Department London Borough of Richmond upon Thames Royal Borough of Kingston upon Thames - Environmental Health Department Spelthorne Borough Council - Environmental Health Department Surrey County Council	May 2000 May 2000 May 2000 May 2000 May 2000 May 2000	Not Applicable Not Applicable Not Applicable Not Applicable Not Applicable Not Applicable
Local Authority Recorded Landfill Sites Elmbridge Borough Council - Environmental Health Department London Borough of Hounslow - Environmental Health Department London Borough of Richmond upon Thames Spelthorne Borough Council - Environmental Health Department Surrey County Council Royal Borough of Kingston upon Thames - Environmental Health Department	May 2000 May 2000 May 2000 May 2000 October 2018 September 2003	Not Applicable Not Applicable Not Applicable Not Applicable Not Applicable Not Applicable
Potentially Infilled Land (Non-Water) Landmark Information Group Limited	December 1999	Not Applicable
Potentially Infilled Land (Water) Landmark Information Group Limited	December 1999	Not Applicable
Registered Landfill Sites Environment Agency - Thames Region - North East Area Environment Agency - Thames Region - South East Area	March 2003 March 2003	Not Applicable Not Applicable
Registered Waste Transfer Sites Environment Agency - Thames Region - North East Area Environment Agency - Thames Region - South East Area	March 2003 March 2003	Not Applicable Not Applicable
Registered Waste Treatment or Disposal Sites Environment Agency - Thames Region - North East Area Environment Agency - Thames Region - South East Area	June 2015 March 2003	Not Applicable Not Applicable

Hazardous Substances	Version	Update Cycle
Control of Major Accident Hazards Sites (COMAH) Health and Safety Executive	April 2018	Bi-Annually
Explosive Sites Health and Safety Executive	March 2017	Annually
Notification of Installations Handling Hazardous Substances (NIHHS) Health and Safety Executive	November 2000	Not Applicable
Planning Hazardous Substance Enforcements Elmbridge Borough Council London Borough of Hounslow London Borough of Richmond upon Thames Royal Borough of Kingston upon Thames Spelthorne Borough Council - Planning Department Surrey County Council London Port Health Authority - Environmental Services	February 2016 February 2016 February 2016 February 2016 February 2016 February 2016 January 2008	Variable Variable Variable Variable Variable Variable Annual Rolling Update
Planning Hazardous Substance Consents Elmbridge Borough Council London Borough of Hounslow London Borough of Richmond upon Thames Royal Borough of Kingston upon Thames Spelthorne Borough Council - Planning Department Surrey County Council London Port Health Authority - Environmental Services	February 2016 February 2016 February 2016 February 2016 February 2016 February 2016 January 2008	Variable Variable Variable Variable Variable Variable Annual Rolling Update

Geological	Version	Update Cycle
BGS 1:625,000 Solid Geology British Geological Survey - National Geoscience Information Service	January 2009	Not Applicable
BGS Estimated Soil Chemistry British Geological Survey - National Geoscience Information Service	October 2015	Annually
BGS Recorded Mineral Sites British Geological Survey - National Geoscience Information Service	April 2019	Bi-Annually
BGS Urban Soil Chemistry British Geological Survey - National Geoscience Information Service	October 2015	Annually
BGS Urban Soil Chemistry Averages British Geological Survey - National Geoscience Information Service	October 2015	Annually
CBSCB Compensation District Cheshire Brine Subsidence Compensation Board (CBSCB)	August 2011	Not Applicable
Coal Mining Affected Areas The Coal Authority - Property Searches	March 2014	Annual Rolling Update
Mining Instability Ove Arup & Partners	October 2000	Not Applicable
Non Coal Mining Areas of Great Britain British Geological Survey - National Geoscience Information Service	May 2015	Not Applicable
Potential for Collapsible Ground Stability Hazards British Geological Survey - National Geoscience Information Service	January 2019	Annually
Potential for Compressible Ground Stability Hazards British Geological Survey - National Geoscience Information Service	January 2019	Annually
Potential for Ground Dissolution Stability Hazards British Geological Survey - National Geoscience Information Service	January 2019	Annually
Potential for Landslide Ground Stability Hazards British Geological Survey - National Geoscience Information Service	January 2019	Annually
Potential for Running Sand Ground Stability Hazards British Geological Survey - National Geoscience Information Service	January 2019	Annually
Potential for Shrinking or Swelling Clay Ground Stability Hazards British Geological Survey - National Geoscience Information Service	January 2019	Annually
Radon Potential - Radon Affected Areas British Geological Survey - National Geoscience Information Service	July 2011	Annually
Radon Potential - Radon Protection Measures British Geological Survey - National Geoscience Information Service	July 2011	Annually

Industrial Land Use	Version	Update Cycle
Contemporary Trade Directory Entries Thomson Directories	April 2019	Quarterly
Fuel Station Entries Catalist Ltd - Experian	May 2019	Quarterly
Gas Pipelines National Grid	July 2014	
Points of Interest - Commercial Services PointX	November 2018	Quarterly
Points of Interest - Education and Health PointX	November 2018	Quarterly
Points of Interest - Manufacturing and Production PointX	November 2018	Quarterly
Points of Interest - Public Infrastructure PointX	November 2018	Quarterly
Points of Interest - Recreational and Environmental PointX	November 2018	Quarterly
Underground Electrical Cables National Grid	December 2015	

Sensitive Land Use	Version	Update Cycle
Ancient Woodland Natural England	August 2018	Bi-Annually
Areas of Adopted Green Belt Elmbridge Borough Council London Borough of Hounslow London Borough of Richmond upon Thames Royal Borough of Kingston upon Thames Spelthorne Borough Council	March 2019 March 2019 March 2019 March 2019 March 2019	As notified As notified As notified As notified As notified
Areas of Unadopted Green Belt Elmbridge Borough Council London Borough of Hounslow London Borough of Richmond upon Thames Royal Borough of Kingston upon Thames Spelthorne Borough Council	March 2019 March 2019 March 2019 March 2019 March 2019	As notified As notified As notified As notified As notified
Areas of Outstanding Natural Beauty Natural England	August 2018	Bi-Annually
Environmentally Sensitive Areas Natural England	January 2017	
Forest Parks Forestry Commission	April 1997	Not Applicable
Local Nature Reserves Natural England	March 2019	Bi-Annually
Marine Nature Reserves Natural England	January 2018	Bi-Annually
National Nature Reserves Natural England	August 2018	Bi-Annually
National Parks Natural England	April 2017	Bi-Annually
Nitrate Vulnerable Zones Environment Agency - Head Office Department for Environment, Food and Rural Affairs (DEFRA - formerly FRCA)	December 2017 October 2015	Bi-Annually
Ramsar Sites Natural England	April 2019	Bi-Annually
Sites of Special Scientific Interest Natural England	March 2019	Bi-Annually
Special Areas of Conservation Natural England	August 2018	Bi-Annually
Special Protection Areas Natural England	April 2019	Bi-Annually

A selection of organisations who provide data within this report

Data Supplier	Data Supplier Logo
Ordnance Survey	
Environment Agency	
Scottish Environment Protection Agency	
The Coal Authority	
British Geological Survey	 British Geological Survey NATURAL ENVIRONMENT RESEARCH COUNCIL
Centre for Ecology and Hydrology	 Centre for Ecology & Hydrology NATURAL ENVIRONMENT RESEARCH COUNCIL
Natural Resources Wales	 Cyfoeth Naturiol Cymru Natural Resources Wales
Scottish Natural Heritage	 SCOTTISH NATURAL HERITAGE
Natural England	 NATURAL ENGLAND
Public Health England	 Public Health England
Ove Arup	
Peter Brett Associates	




Contact	Name and Address	Contact Details
1	British Geological Survey - Enquiry Service British Geological Survey, Environmental Science Centre, Keyworth, Nottingham, Nottinghamshire, NG12 5GG	Telephone: 0115 936 3143 Fax: 0115 936 3276 Email: enquiries@bgs.ac.uk Website: www.bgs.ac.uk
2	Environment Agency - National Customer Contact Centre (NCCC) PO Box 544, Templeborough, Rotherham, S60 1BY	Telephone: 03708 506 506 Email: enquiries@environment-agency.gov.uk
3	London Borough of Richmond upon Thames - Environmental Health Department 4 Waldegrave Road, Teddington, Middlesex, TW11 8EN	Telephone: 020 8891 1411 Fax: 020 8891 7702 Website: www.richmond.gov.uk
4	Elmbridge Borough Council - Environmental Health Department Civic Centre, 1 High Street, Esher, Surrey, KT10 9SD	Telephone: 01372 474750 Fax: 01372 474915 Email: Envhealth@elmbridge.gov.uk Website: www.elmbridge.gov.uk
5	Environment Agency - Head Office Rio House, Waterside Drive, Aztec West, Almondsbury, Bristol, Avon, BS32 4UD	Telephone: 01454 624400 Fax: 01454 624409
6	Ordnance Survey Adanac Drive, Southampton, Hampshire, SO16 0AS	Telephone: 03456 05 05 05 Email: customerservices@ordnancesurvey.co.uk Website: www.ordnancesurvey.gov.uk
7	London Borough of Richmond upon Thames Civic Centre, 44 York Street, Twickenham, Middlesex, TW1 3BZ	Telephone: 020 8891 1411 Fax: 020 8891 7702 Website: www.richmond.gov.uk
8	Surrey County Council Penrhyn Road, Kingston-upon-Thames, Surrey, KT1 2DN	Telephone: 020 8541 8800 Fax: 020 8541 9005 Website: www.surreycc.gov.uk
9	Spelthorne Borough Council - Environmental Health Department Knowle Green, Staines, Middlesex, TW18 1XB	Telephone: 01784 446259 Fax: 01784 463356 Website: www.spelthorne.gov.uk
10	Health and Safety Executive 5S.2 Redgrave Court, Merton Road, Bootle, L20 7HS	Website: www.hse.gov.uk
11	PointX 7 Abbey Court, Eagle Way, Sowton, Exeter, Devon, EX2 7HY	Website: www.pointx.co.uk
12	London Borough of Richmond upon Thames Civic Centre, 44 York Street, Twickenham, Middlesex, TW1 3BZ	Telephone: 020 8891 1411 Fax: 020 8891 7702 Website: www.richmond.gov.uk
13	Elmbridge Borough Council Civic Centre, 1 High Street, Esher, Surrey, KT10 9SD	Telephone: 01372 474829 Fax: 01372 474910 Website: www.elmbridge.gov.uk
14	Spelthorne Borough Council Knowle Green, Kingston Road, Staines, Middlesex, TW18 1BX	Telephone: 01784 446391 Fax: 01784 463356 Website: www.spelthorne.gov.uk
15	London Borough of Hounslow Civic Centre, Lampton Road, Hounslow, Middlesex, TW3 4DN	Telephone: 020 8862 5970 Fax: 020 8862 5801 Website: www.hounslow.gov.uk
16	Natural England County Hall, Spetchley Road, Worcester, WR5 2NP	Telephone: 0300 060 3900 Email: enquiries@naturalengland.org.uk Website: www.naturalengland.org.uk

Contact	Name and Address	Contact Details
-	Public Health England - Radon Survey, Centre for Radiation, Chemical and Environmental Hazards Chilton, Didcot, Oxfordshire, OX11 0RQ	Telephone: 01235 822622 Fax: 01235 833891 Email: radon@phe.gov.uk Website: www.ukradon.org
-	Landmark Information Group Limited Imperium, Imperial Way, Reading, Berkshire, RG2 0TD	Telephone: 0844 844 9952 Fax: 0844 844 9951 Email: customerservices@landmarkinfo.co.uk Website: www.landmarkinfo.co.uk







Please note that the Environment Agency / Natural Resources Wales / SEPA have a charging policy in place for enquiries.

Geology 1:50,000 Maps Legends


Artificial Ground and Landslip

Map Colour	Lex Code	Rock Name	Rock Type	Min and Max Age
	WMGR	Infilled Ground	Artificial Deposit	Not Supplied - Holocene
	WGR	Worked Ground (Undivided)	Void	Not Supplied - Holocene
	MGR	Made Ground (Undivided)	Artificial Deposit	Not Supplied - Holocene

Superficial Geology

Map Colour	Lex Code	Rock Name	Rock Type	Min and Max Age
	ALV	Alluvium	Clay, Silt, Sand and Gravel	Not Supplied - Holocene
	ALV	Alluvium	Clay, Silt, Sand And Peat	Not Supplied - Holocene
	KPGR	KEMPTON PARK GRAVEL MEMBER	Sand and Gravel	Not Supplied - Devensian
	LASI	Langley Silt Member	Clay and Silt	Not Supplied - Devensian
	TPGR	TAPLOW GRAVEL MEMBER	Sand and Gravel	Not Supplied - Wolstonian
	HEAD	Head	Clay, Silt, Sand and Gravel	Not Supplied - Quaternary

Bedrock and Faults

Map Colour	Lex Code	Rock Name	Rock Type	Min and Max Age
	LC	London Clay Formation	Clay and Silt	Not Supplied - Ypresian



Geology 1:50,000 Maps

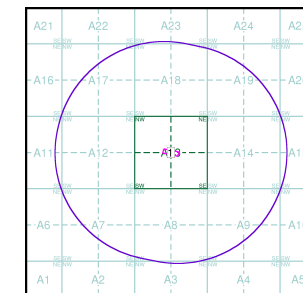
This report contains geological map extracts taken from the BGS Digital Geological map of Great Britain at 1:50,000 scale and is designed for users carrying out preliminary site assessments who require geological maps for the area around the site. This mapping may be more up to date than previously published paper maps.

The various geological layers - artificial and landslip deposits, superficial geology and solid (bedrock) geology are displayed in separate maps, but superimposed on the final 'Combined Surface Geology' map. All map legends feature on this page. Not all layers have complete nationwide coverage, so availability of data for relevant map sheets is indicated below.

Geology 1:50,000 Maps Coverage

Map ID:	1
Map Sheet No:	270
Map Name:	South London
Map Date:	1998
Bedrock Geology:	Available
Superficial Geology:	Available
Artificial Geology:	Available
Faults:	Not Supplied
Landslip:	Available
Rock Segments:	Not Supplied

Geology 1:50,000 Maps - Slice A



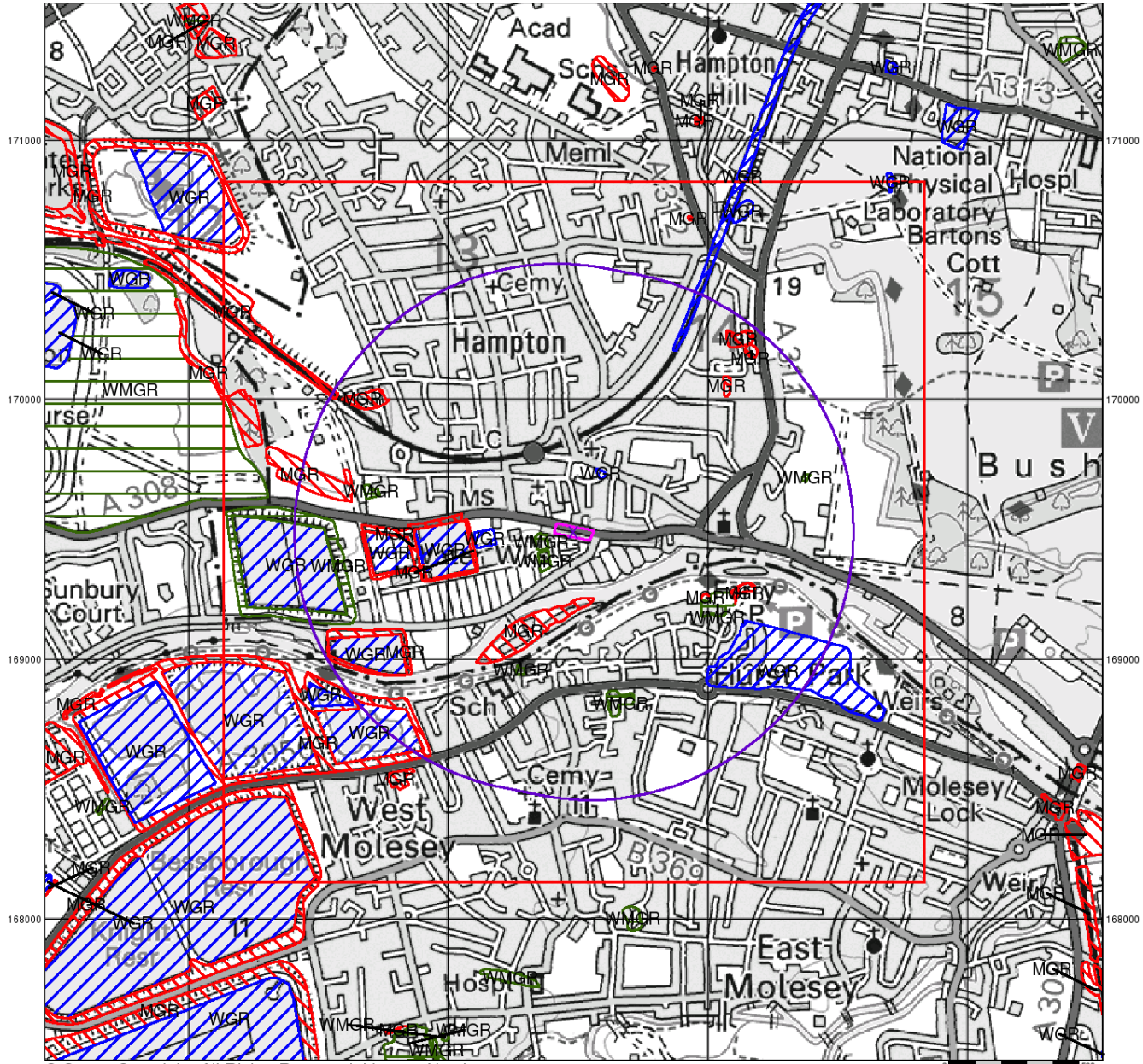
Order Details:

Order Number:	207351560_1_1
Customer Reference:	C-12193-C
National Grid Reference:	513480, 169490
Slice:	A
Site Area (Ha):	0.57
Search Buffer (m):	1000

Site Details:

Hampton Water Works, Upper Sunbury Road, HAMPTON, TW12 2DL

512000 513000 514000 515000



© Crown Copyright. All Rights Reserved. License Number 100022432.

Hydrock

Artificial Ground and Landslip

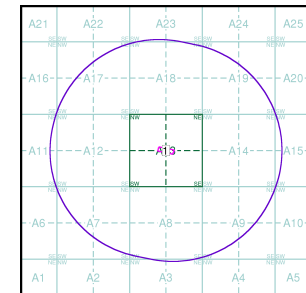
Artificial ground is a term used by BGS for those areas where the ground surface has been significantly modified by human activity. Information about previously developed ground is especially important, as it is often associated with potentially contaminated material, unpredictable engineering conditions and unstable ground.

Artificial ground includes:

- Made ground - man-made deposits such as embankments and spoil heaps on the natural ground surface.
- Worked ground - areas where the ground has been cut away such as quarries and road cuttings.
- Infilled ground - areas where the ground has been cut away then wholly or partially backfilled.
- Landscaped ground - areas where the surface has been reshaped.
- Disturbed ground - areas of ill-defined shallow or near surface mineral workings where it is impracticable to map made and worked ground separately.

Mass movement (landslip) deposits on BGS geological maps are primarily superficial deposits that have moved down slope under gravity to form landslips. These affect bedrock, other superficial deposits and artificial ground. The dataset also includes foundered strata, where the ground has collapsed due to subsidence.

Artificial Ground and Landslip Map - Slice A



Order Details:

Order Number: 207351560_1_1
 Customer Reference: C-12193-C
 National Grid Reference: 513480, 169490
 Slice: A
 Site Area (Ha): 0.57
 Search Buffer (m): 1000

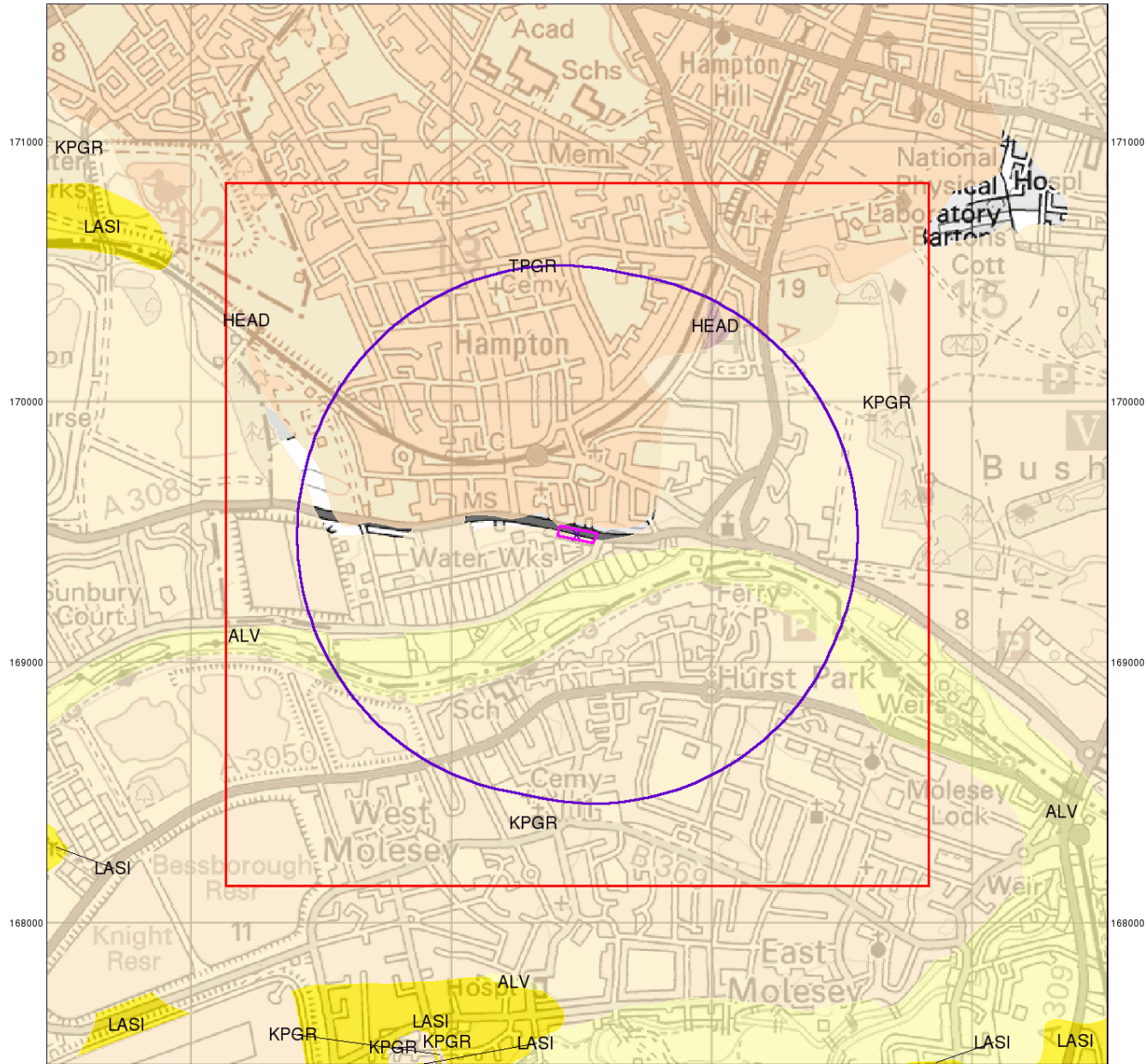
Site Details:

Hampton Water Works, Upper Sunbury Road, HAMPTON, TW12 2DL

Landmark
 INFORMATION GROUP

Tel: 0844 844 9952
 Fax: 0844 844 9951
 Web: www.envirocheck.co.uk

512000 513000 514000 515000



© Crown Copyright. All Rights Reserved. License Number 100022432.

Hydrock

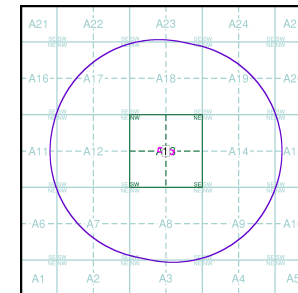
Superficial Geology

Superficial Deposits are the youngest geological deposits formed during the most recent period of geological time, the Quaternary, which extends back about 1.8 million years from the present.

They rest on older deposits or rocks referred to as Bedrock. This dataset contains Superficial deposits that are of natural origin and 'in place'. Other superficial strata may be held in the Mass Movement dataset where they have been moved, or in the Artificial Ground dataset where they are of man-made origin.

Most of these Superficial deposits are unconsolidated sediments such as gravel, sand, silt and clay, and onshore they form relatively thin, often discontinuous patches or larger spreads.

Superficial Geology Map - Slice A



Order Details:

Order Number: 207351560_1_1
 Customer Reference: C-12193-C
 National Grid Reference: 513480, 169490
 Slice: A
 Site Area (Ha): 0.57
 Search Buffer (m): 1000

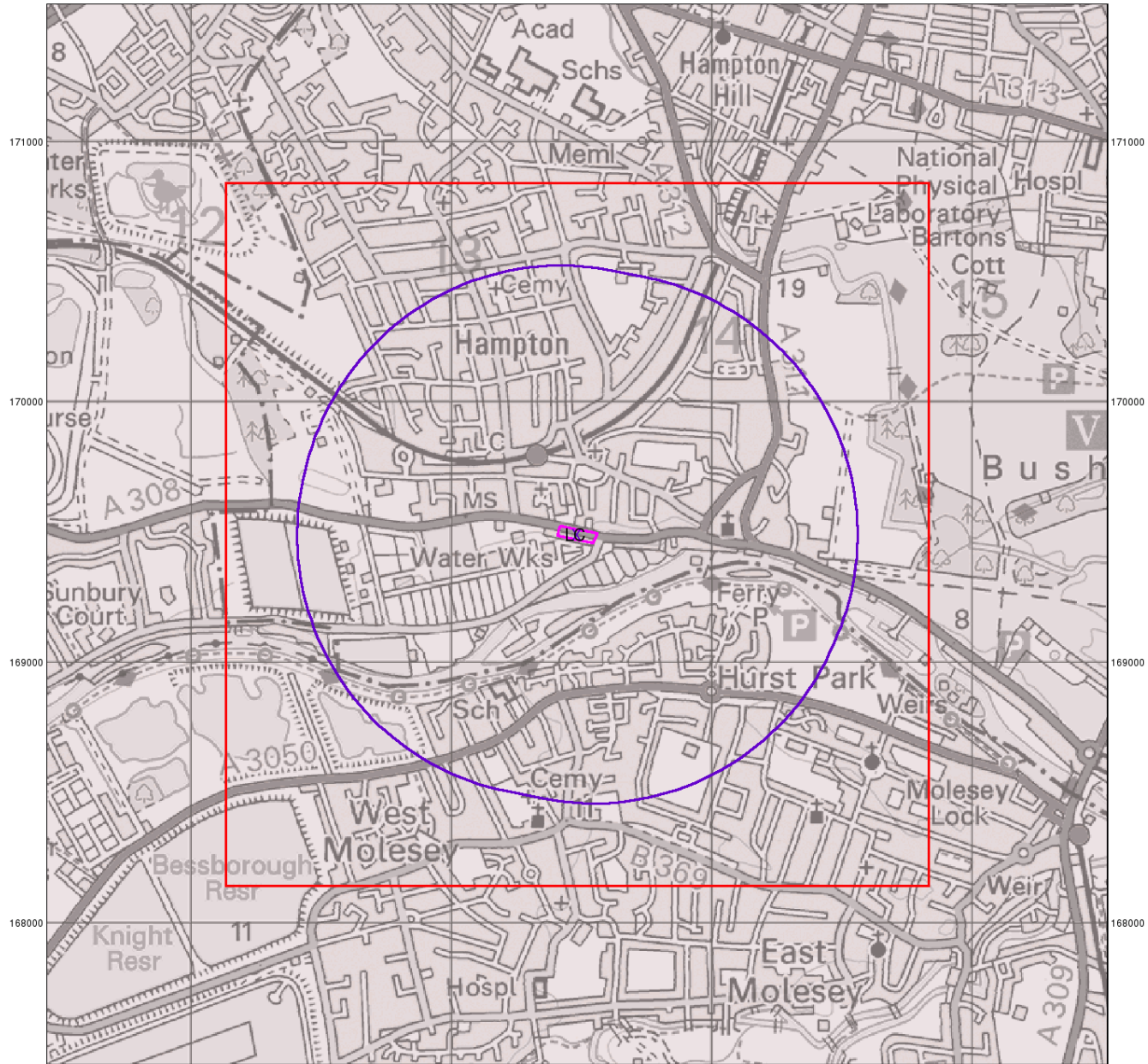
Site Details:

Hampton Water Works, Upper Sunbury Road, HAMPTON, TW12 2DL

Landmark
 INFORMATION GROUP

Tel: 0844 844 9952
 Fax: 0844 844 9951
 Web: www.envirocheck.co.uk

512000 513000 514000 515000



171000

171000

170000

170000

169000

169000

168000

168000

© Crown Copyright. All Rights Reserved. License Number 100022432.

Hydrock

Bedrock and Faults

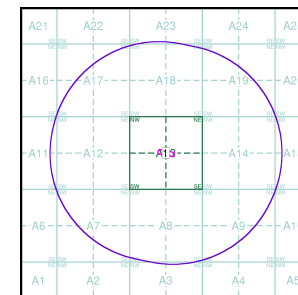
Bedrock geology is a term used for the main mass of rocks forming the Earth and are present everywhere, whether exposed at the surface in outcrops or concealed beneath superficial deposits or water.

The bedrock has formed over vast lengths of geological time ranging from ancient and highly altered rocks of the Proterozoic, some 2500 million years ago, or older, up to the relatively young Pliocene, 1.8 million years ago.

The bedrock geology includes many lithologies, often classified into three types based on origin: igneous, metamorphic and sedimentary.

The BGS Faults and Rock Segments dataset includes geological faults (e.g. normal, thrust), and thin beds mapped as lines (e.g. coal seam, gypsum bed). Some of these are linked to other particular 1:50,000 Geology datasets, for example, coal seams are part of the bedrock sequence, most faults and mineral veins primarily affect the bedrock but cut across the strata and post date its deposition.

Bedrock and Faults Map - Slice A



Order Details:

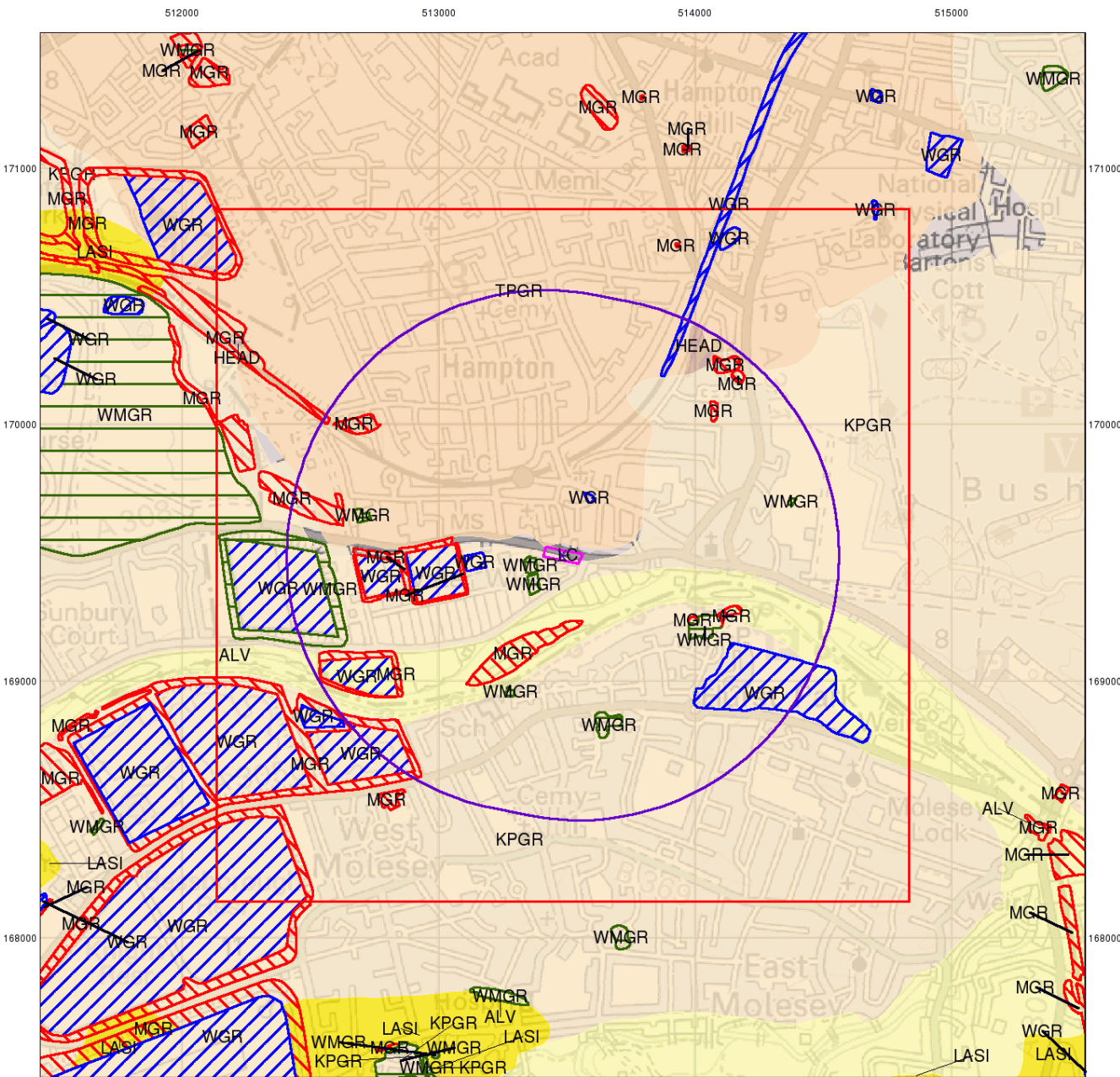
Order Number: 207351560_1_1
 Customer Reference: C-12193-C
 National Grid Reference: 513480, 169490
 Slice: A
 Site Area (Ha): 0.57
 Search Buffer (m): 1000

Site Details:

Hampton Water Works, Upper Sunbury Road, HAMPTON, TW12 2DL

Landmark
 INFORMATION GROUP

Tel: 0844 844 9952
 Fax: 0844 844 9951
 Web: www.envirocheck.co.uk



© Crown Copyright. All Rights Reserved. License Number 100022432.

Hydrock

Combined Surface Geology

The Combined Surface Geology map combines all the previous maps into one combined geological overview of your site.

Please consult the legends to the previous maps to interpret the Combined "Surface Geology" map.

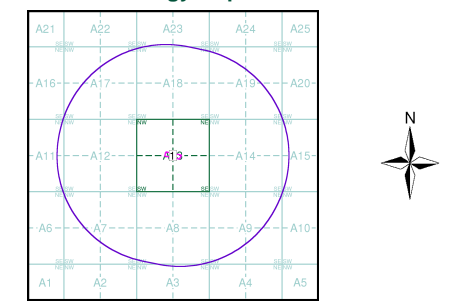
Additional Information

More information on 1:50,000 Geological mapping and explanations of rock classifications can be found on the BGS website. Using the LEX Codes in this report, further descriptions of rock types can be obtained by interrogating the 'BGS Lexicon of Named Rock Units'. This database can be accessed by following the 'Information and Data' link on the BGS website.

Contact

British Geological Survey
 Kingsley Dunham Centre
 Keyworth
 Nottingham
 NG12 5GG
 Telephone: 0115 936 3143
 Fax: 0115 936 3276
 email: enquiries@bgs.ac.uk
 website: www.bgs.ac.uk

Combined Geology Map - Slice A



Order Details:

Order Number: 207351560_1_1
 Customer Reference: C-12193-C
 National Grid Reference: 513480, 169490
 Slice: A
 Site Area (Ha): 0.57
 Search Buffer (m): 1000

Site Details:

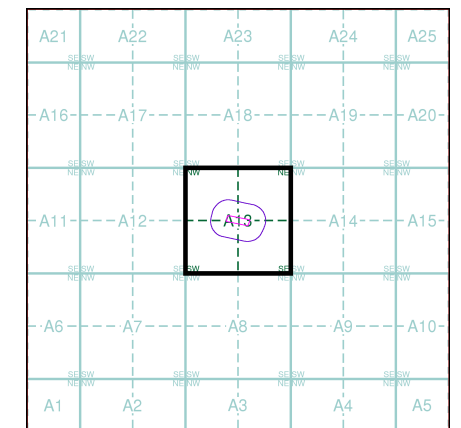
Hampton Water Works, Upper Sunbury Road, HAMPTON, TW12 2DL

Landmark
 INFORMATION GROUP

Tel: 0844 844 9952
 Fax: 0844 844 9951
 Web: www.envirocheck.co.uk

- General**
- Specified Site
 - Specified Buffer(s)
 - Bearing Reference Point
 - Map ID
 - Several of Type at Location
 - Pylon
 - Overhead Transmission Line
- Agency and Hydrological**
- Contaminated Land Register Entry or Notice (Location)
 - Contaminated Land Register Entry or Notice
 - Discharge Consent
 - Enforcement or Prohibition Notice
 - Integrated Pollution Control
 - Integrated Pollution Prevention Control
 - Local Authority Integrated Pollution Prevention and Control
 - Local Authority Pollution Prevention and Control
 - Local Authority Pollution Prevention and Control Enforcement
 - Pollution Incident to Controlled Waters
 - Prosecution Relating to Authorised Processes
 - Prosecution Relating to Controlled Waters
 - Registered Radioactive Substance
 - River Network or Water Feature
 - River Quality Sampling Point
 - Substantiated Pollution Incident Register
 - Water Abstraction
 - Water Industry Act Referral
- Waste**
- BGS Recorded Landfill Site (Location)
 - BGS Recorded Landfill Site
 - EA Historic Landfill (Buffered Point)
 - EA Historic Landfill (Polygon)
 - Integrated Pollution Control Registered Waste Site
 - Licensed Waste Management Facility (Landfill Boundary)
 - Licensed Waste Management Facility (Location)
 - Local Authority Recorded Landfill Site (Location)
 - Local Authority Recorded Landfill Site
 - Potentially Infilled Land (Non-water)
 - Potentially Infilled Land (Non-water)
 - Potentially Infilled Land (Water)
 - Potentially Infilled Land (Water)
 - Potentially Infilled Land (Water)
 - Registered Landfill Site
 - Registered Landfill Site (Location)
 - Registered Landfill Site (Point Buffered to 100m)
 - Registered Landfill Site (Point Buffered to 250m)
 - Registered Waste Transfer Site (Location)
 - Registered Waste Transfer Site
 - Registered Waste Treatment or Disposal Site (Location)
 - Registered Waste Treatment or Disposal Site
- Hazardous Substances**
- COMAH Site
 - Explosive Site
 - NIHHS Site
 - Planning Hazardous Substance Consent
 - Planning Hazardous Substance Enforcement
- Geological**
- BGS Recorded Mineral Site

Site Sensitivity Map - Segment A13



Order Details

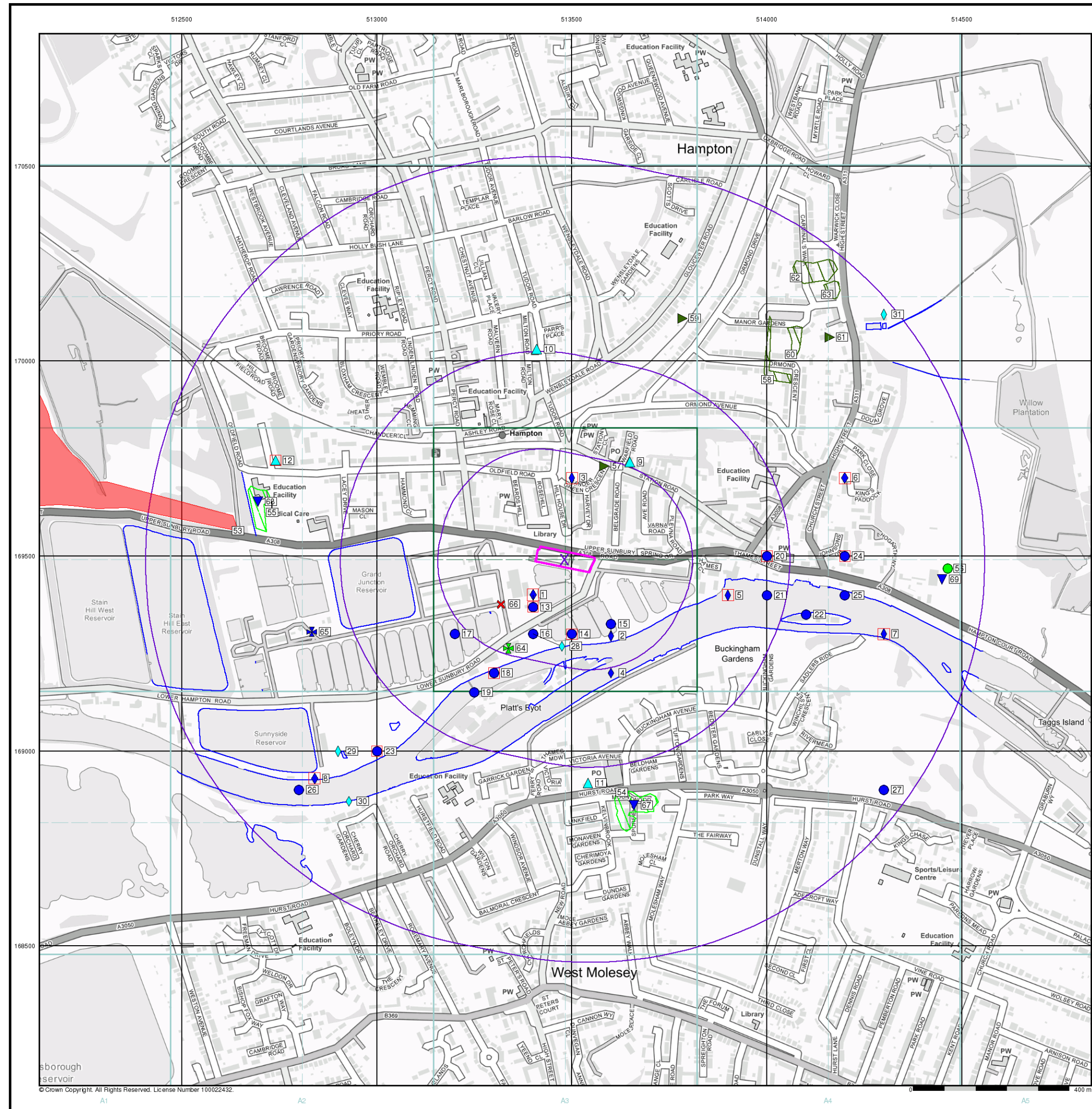
Order Number: 207351560_1_1
 Customer Ref: C-12193-C
 National Grid Reference: 513480, 169490
 Slice: A
 Site Area (Ha): 0.57
 Plot Buffer (m): 100

Site Details

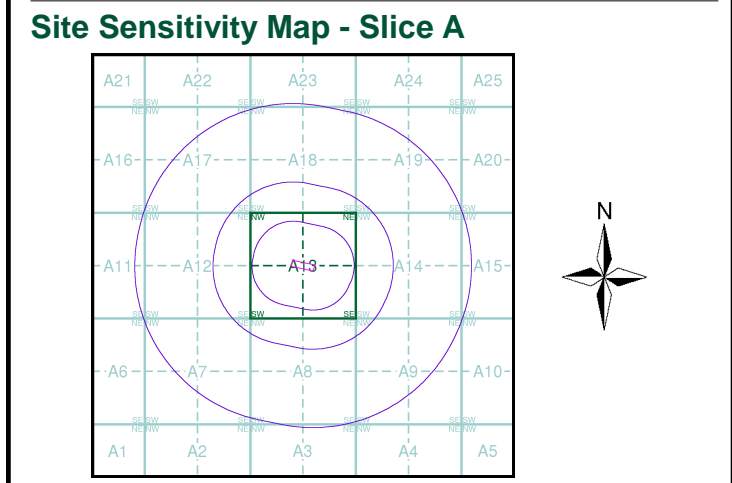
Hampton Water Works, Upper Sunbury Road, HAMPTON, TW12 2DL



© Crown Copyright. All Rights Reserved. License Number 100022432.



- General**
- Specified Site
 - Specified Buffer(s)
 - Bearing Reference Point
 - Map ID
- Agency and Hydrological**
- Contaminated Land Register Entry or Notice (Location)
 - Contaminated Land Register Entry or Notice
 - Discharge Consent
 - Enforcement or Prohibition Notice
 - Integrated Pollution Control
 - Integrated Pollution Prevention Control
 - Local Authority Integrated Pollution Prevention and Control
 - Local Authority Pollution Prevention and Control
 - Local Authority Pollution Prevention and Control Enforcement
 - Pollution Incident to Controlled Waters
 - Prosecution Relating to Authorised Processes
 - Prosecution Relating to Controlled Waters
 - Registered Radioactive Substance
 - River Network or Water Feature
 - River Quality Sampling Point
 - Substantiated Pollution Incident Register
 - Water Abstraction
 - Water Industry Act Referral
- Waste**
- BGS Recorded Landfill Site (Location)
 - BGS Recorded Landfill Site
 - EA Historic Landfill (Buffered Point)
 - EA Historic Landfill (Polygon)
 - Integrated Pollution Control Registered Waste Site
 - Licensed Waste Management Facility (Landfill Boundary)
 - Licensed Waste Management Facility (Location)
 - Local Authority Recorded Landfill Site (Location)
 - Local Authority Recorded Landfill Site
 - Potentially Infilled Land (Non-water)
 - Potentially Infilled Land (Non-water)
 - Potentially Infilled Land (Non-water)
 - Potentially Infilled Land (Water)
 - Potentially Infilled Land (Water)
 - Potentially Infilled Land (Water)
 - Registered Landfill Site (Location)
 - Registered Landfill Site (Point Buffered to 100m)
 - Registered Landfill Site (Point Buffered to 250m)
 - Registered Waste Transfer Site (Location)
 - Registered Waste Transfer Site
 - Registered Waste Treatment or Disposal Site (Location)
 - Registered Waste Treatment or Disposal Site
- Hazardous Substances**
- COMAH Site
 - Explosive Site
 - NIHHS Site
 - Planning Hazardous Substance Consent
 - Planning Hazardous Substance Enforcement
 - BGS Recorded Mineral Site
- Geological**
- BGS Recorded Mineral Site

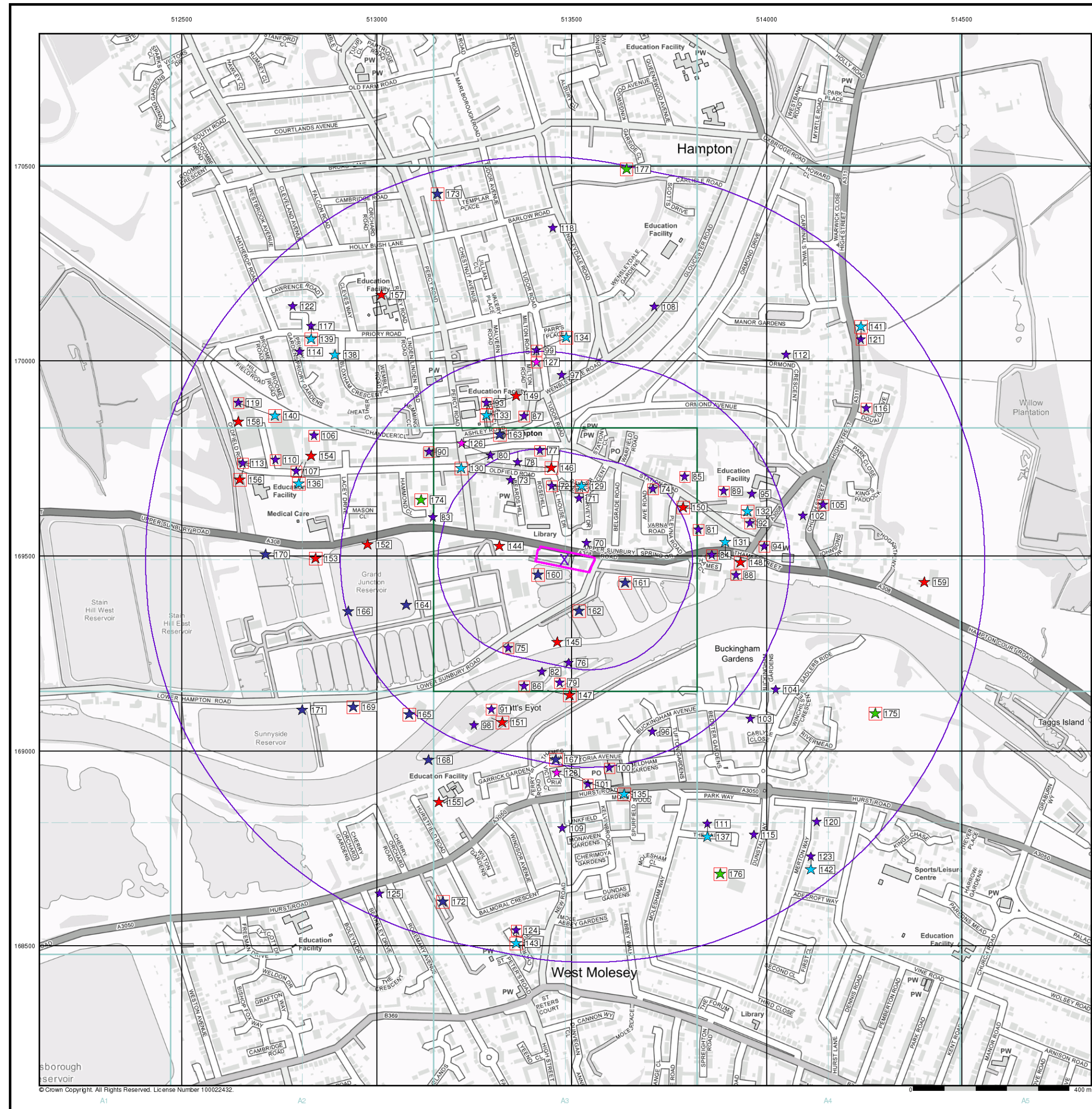


Order Details

Order Number: 207351560_1_1
 Customer Ref: C-12193-C
 National Grid Reference: 513480, 169490
 Slice: A
 Site Area (Ha): 0.57
 Search Buffer (m): 1000

Site Details

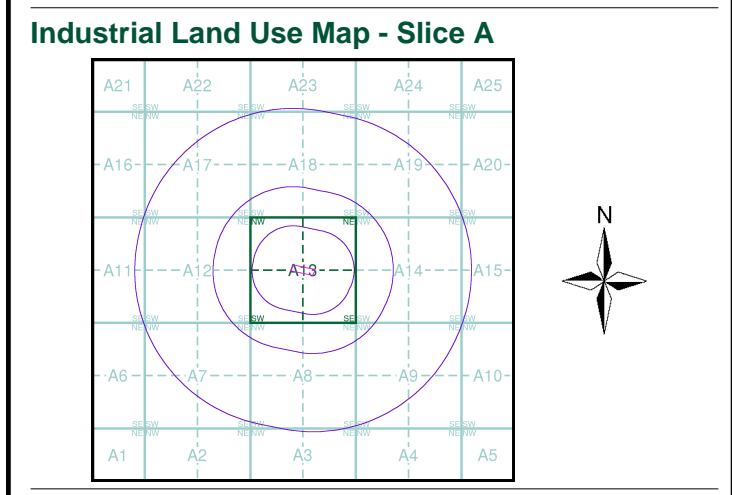
Hampton Water Works, Upper Sunbury Road, HAMPTON, TW12 2DL



Hydrock

Industrial Land Use Map

- General**
- Specified Site
 - Specified Buffer(s)
 - Bearing Reference Point
 - Slice
 - Map ID
- Industrial Land Use**
- Contemporary Trade Directory Entry
 - Fuel Station Entry
 - Gas Pipeline
 - Points of Interest - Commercial Services
 - Points of Interest - Education and Health
 - Points of Interest - Manufacturing and Production
 - Points of Interest - Public Infrastructure
 - Points of Interest - Recreational and Environmental
 - Underground Electrical Cables



Order Details

Order Number: 207351560_1_1
 Customer Ref: C-12193-C
 National Grid Reference: 513480, 169490
 Slice: A
 Site Area (Ha): 0.57
 Search Buffer (m): 1000

Site Details
 Hampton Water Works, Upper Sunbury Road, HAMPTON, TW12 2DL

Landmark
 INFORMATION GROUP

Tel: 0844 844 9952
 Fax: 0844 844 9951
 Web: www.envirocheck.co.uk