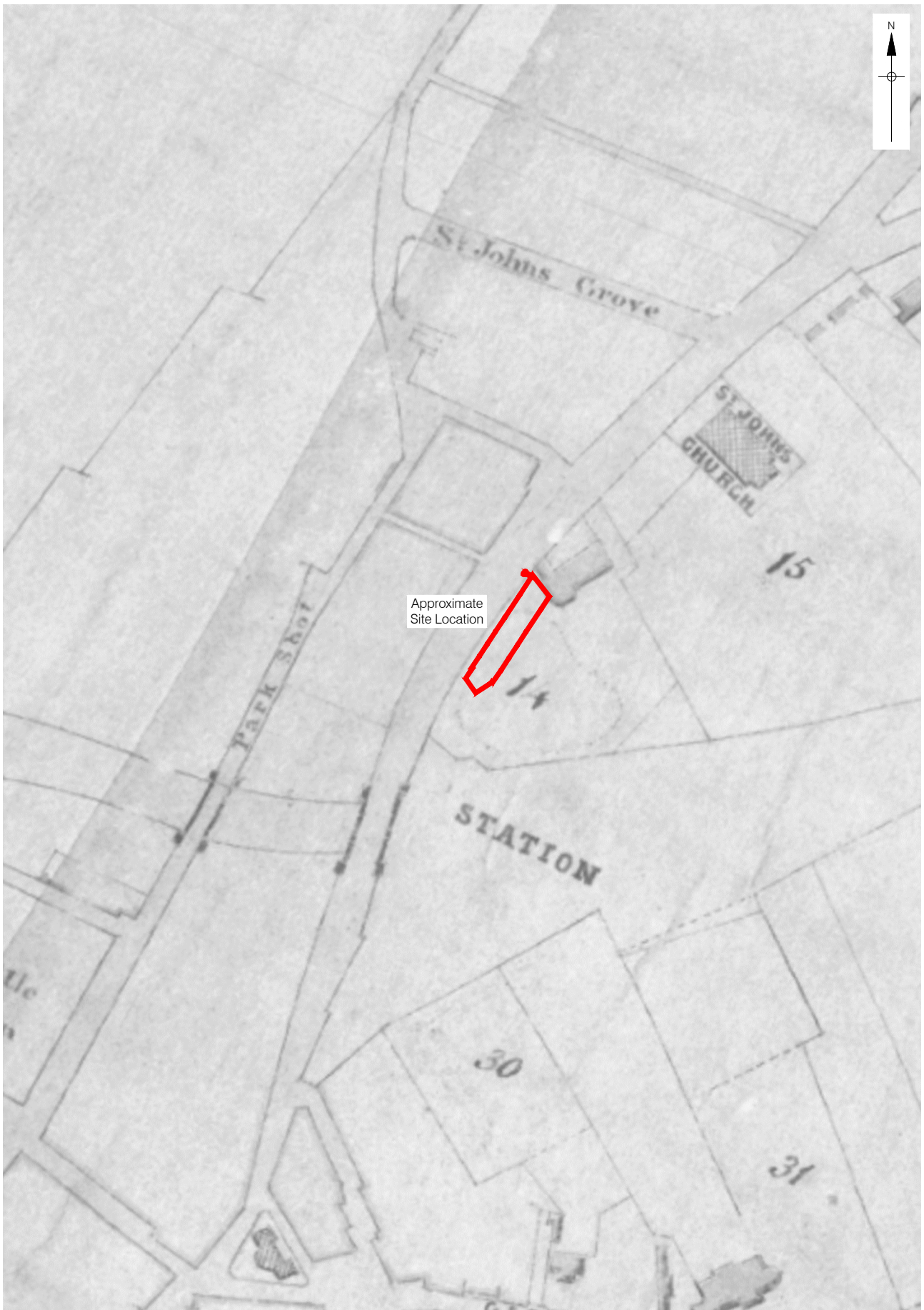
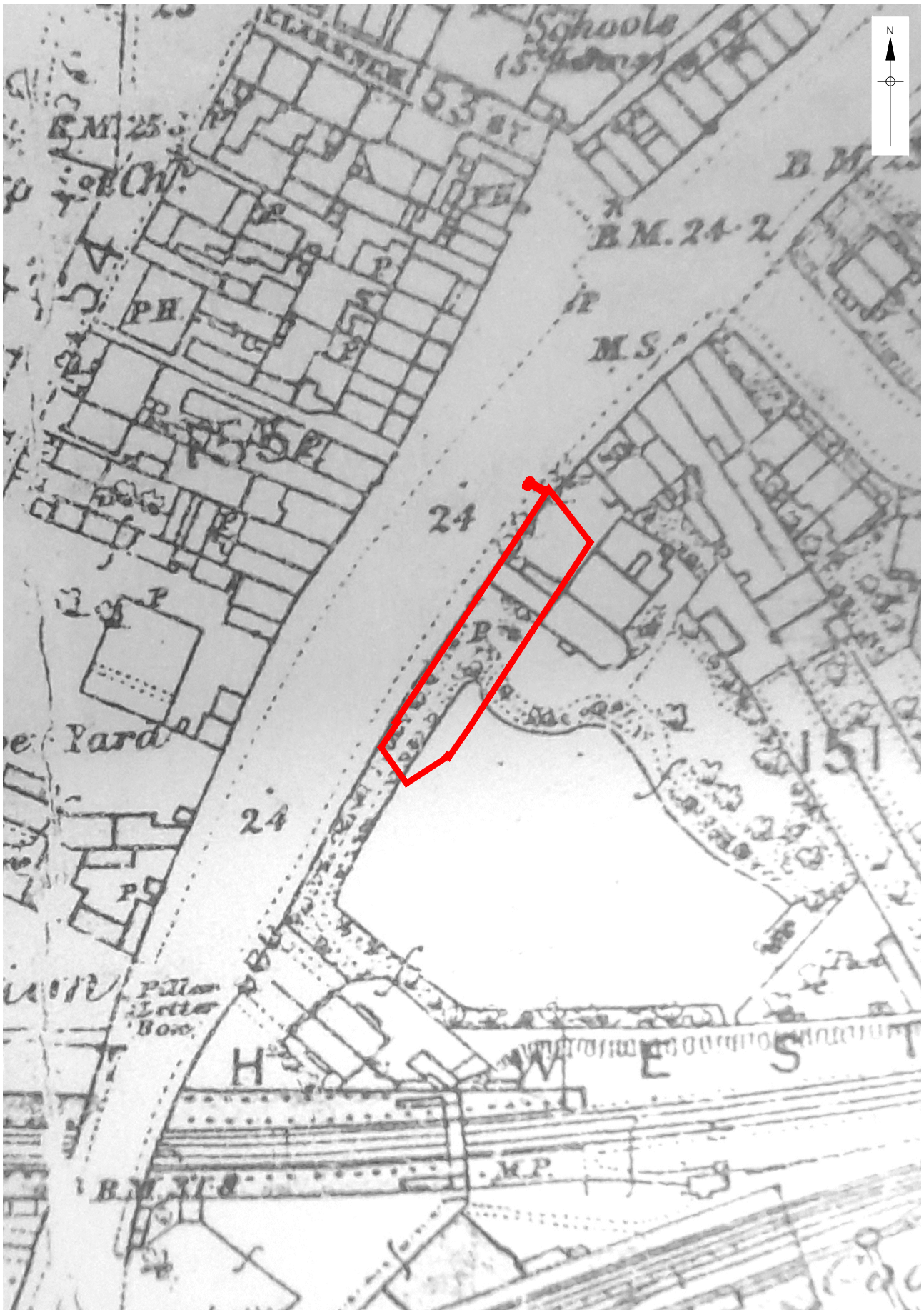


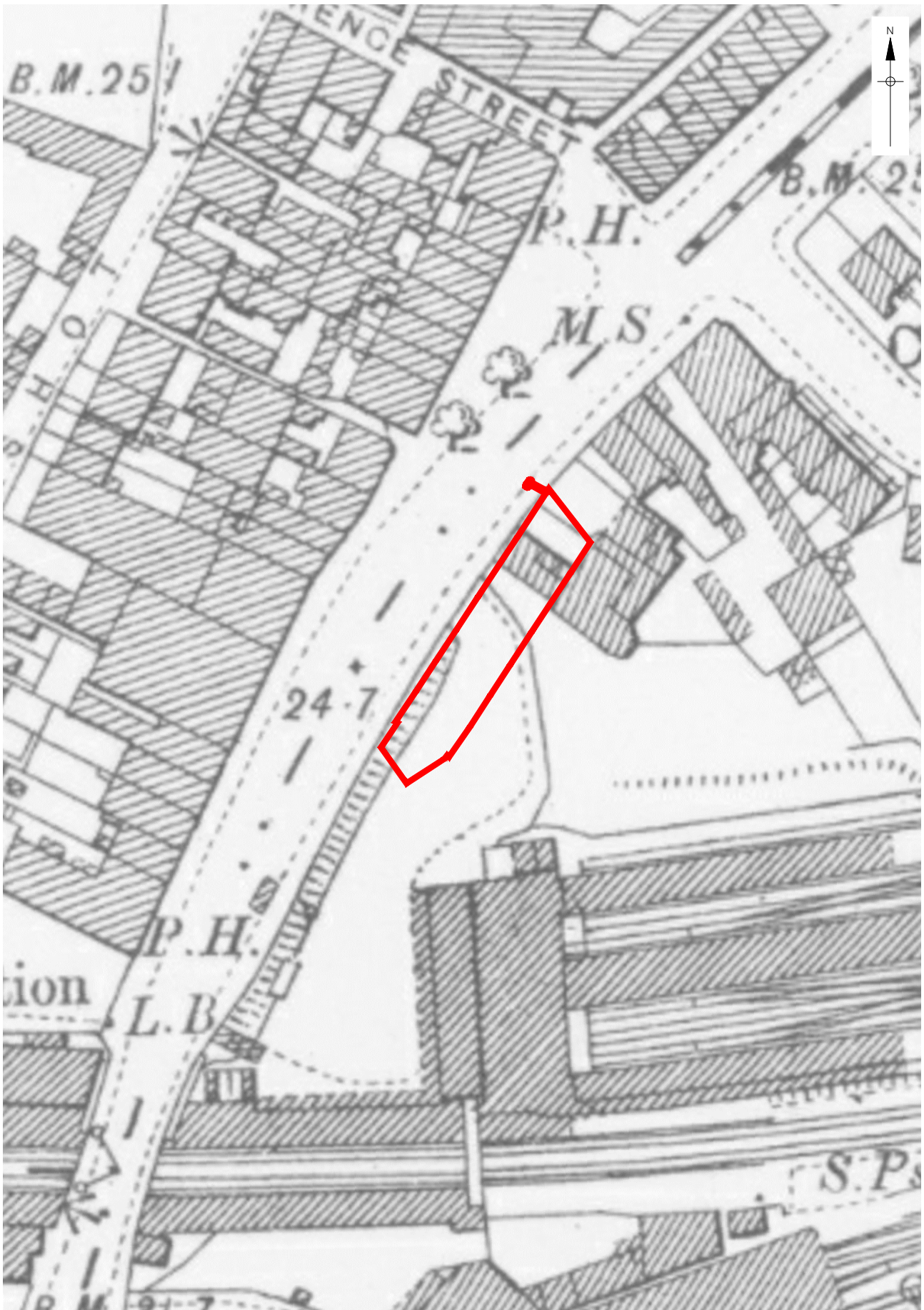
0 50m

Figure 6
Driver's map of Richmond, 1842
Approx. 1:1,000 at A4





0 40m



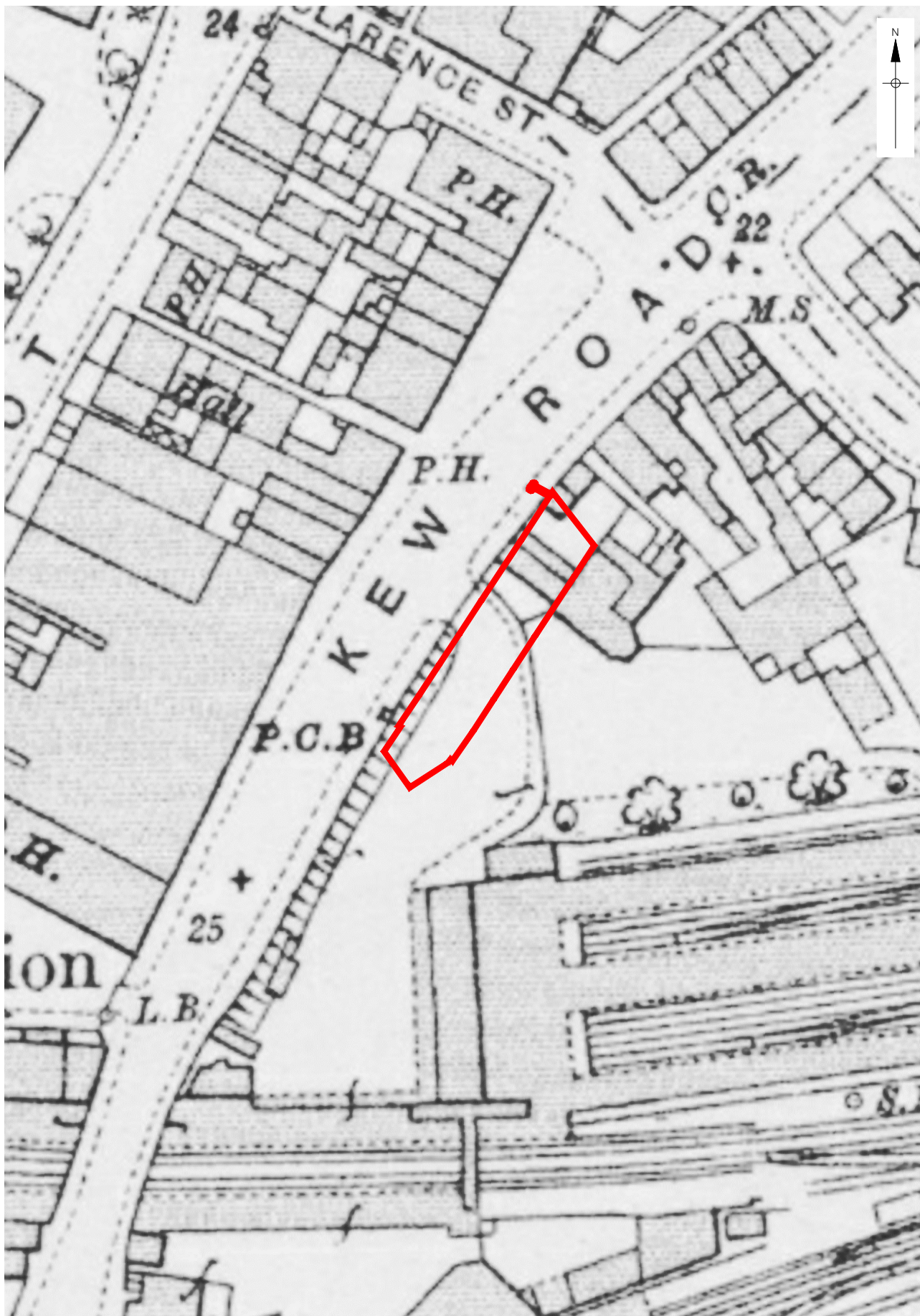
0 40m

Figure 9
Ordnance Survey map, 1898
1:800 at A4



0 40m

Figure 10
Ordnance Survey map, 1913
1:800 at A4



0 40m

Figure 11
Ordnance Survey map, 1933
1:800 at A4

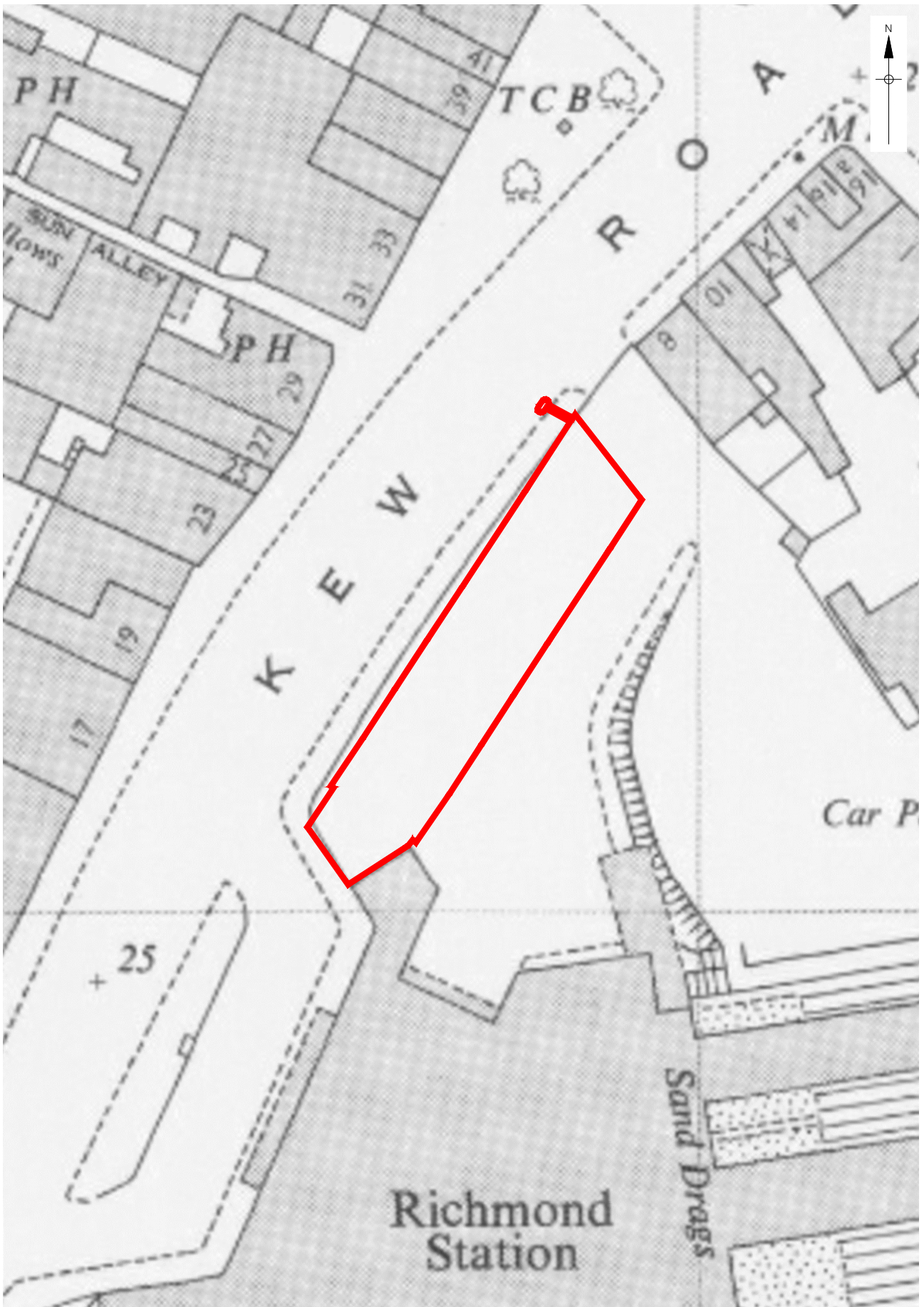


Figure 12
Ordnance Survey map, 1960
1:500 at A4