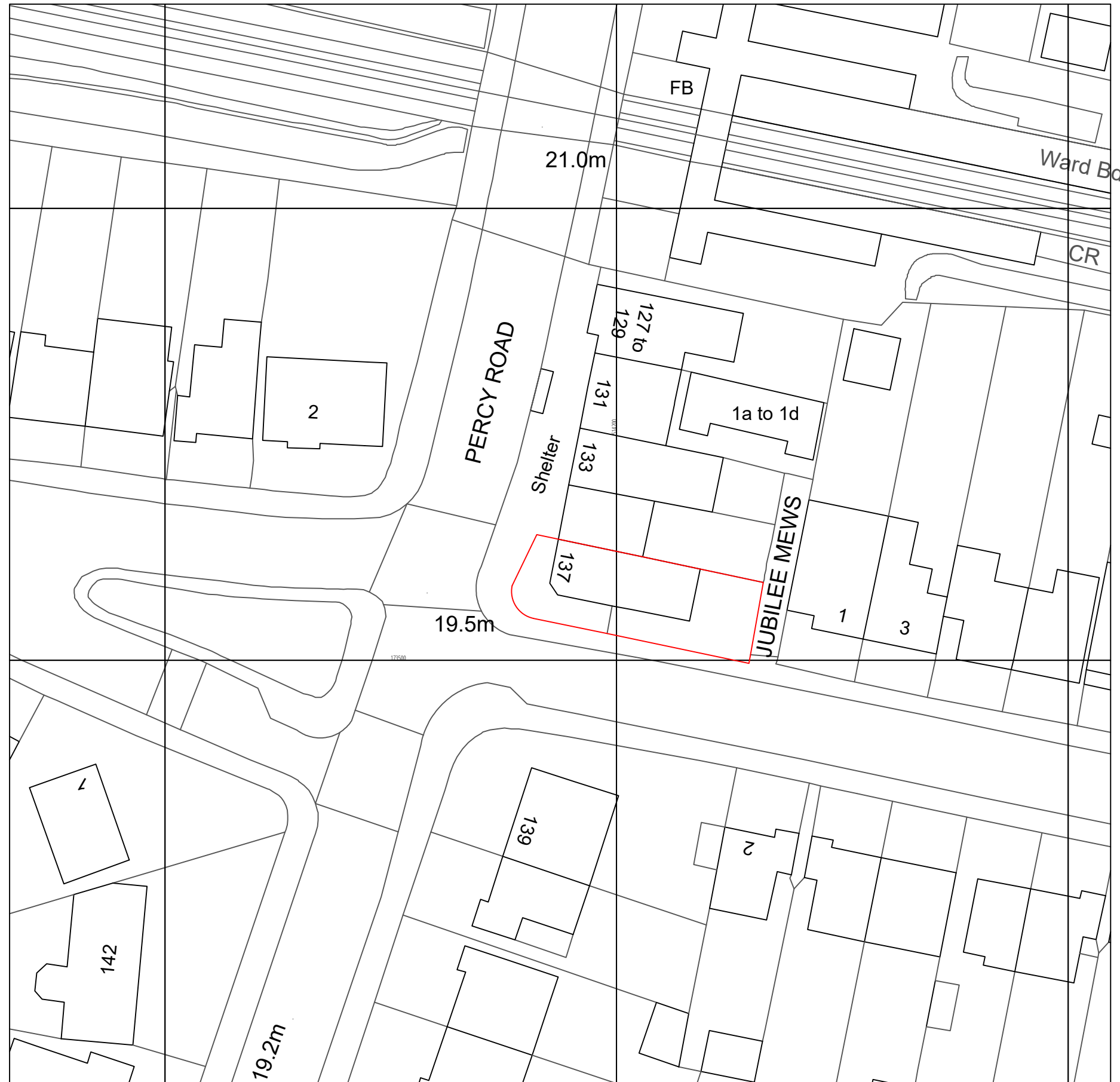


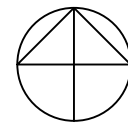
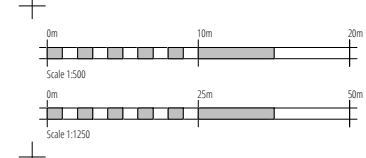


**1 Location Plan**  
Scale 1:1250



**2 Block Plan**  
Scale 1:500

NOTES:  
 1. THIS DRAWING IS COPYRIGHTED AND MUST NOT BE REPRODUCED IN WHOLE OR IN PART WITHOUT WRITTEN PERMISSION OF GAA DESIGN.  
 2. THIS DRAWING REPRESENTS DESIGN INTENT AND CONCEPT ONLY. SERVICE IT CAN BE SCALED FOR PLANNING PURPOSES ONLY.  
 3. THIS DOCUMENT AND ALL ASSOCIATED DOCUMENTS ARE PREPARED FOR SPECIFIC SITE AND EVENT, AND INCORPORATE CALCULATIONS AND MEASUREMENTS AVAILABLE FROM THE CLIENT AT THE TIME OF DRAFTING.  
 4. THE RECIPIENT AGREES TO PROTECT THE CONTENTS FROM DISTRIBUTION AND DISSEMINATION EXCEPT AS REQUIRED FOR THE SPECIFIC EVENT NAMED, WITHOUT THE WRITTEN PERMISSION OF THE DESIGNER.  
 5. USE OF THIS DESIGN IS GRANTED TO THE CLIENT FOR THE SPECIFIC AND NAMED EVENT ONLY.  
 COPYRIGHT © 2019



PROJECT NAME  
137 Percy Road, TW2 6HU

DRAWING TITLE  
Site Location Plan and Block Plan

PROJECT NUMBER  
23015

SCALE  
As Indicated For Stage Approval

DOCUMENT NUMBER  
23015-GAA-XX-00-DR-T-0101

DATE  
30/01/2024

STATUS  
S4

REV. NO.  
P02

DRAWN  
SW

CHECK  
AS

REVIEWED  
AS

APPROVED  
AS

