


FIGURE 12 // 1873 OS map



 Proposed Sculpture Locations

0 200 m



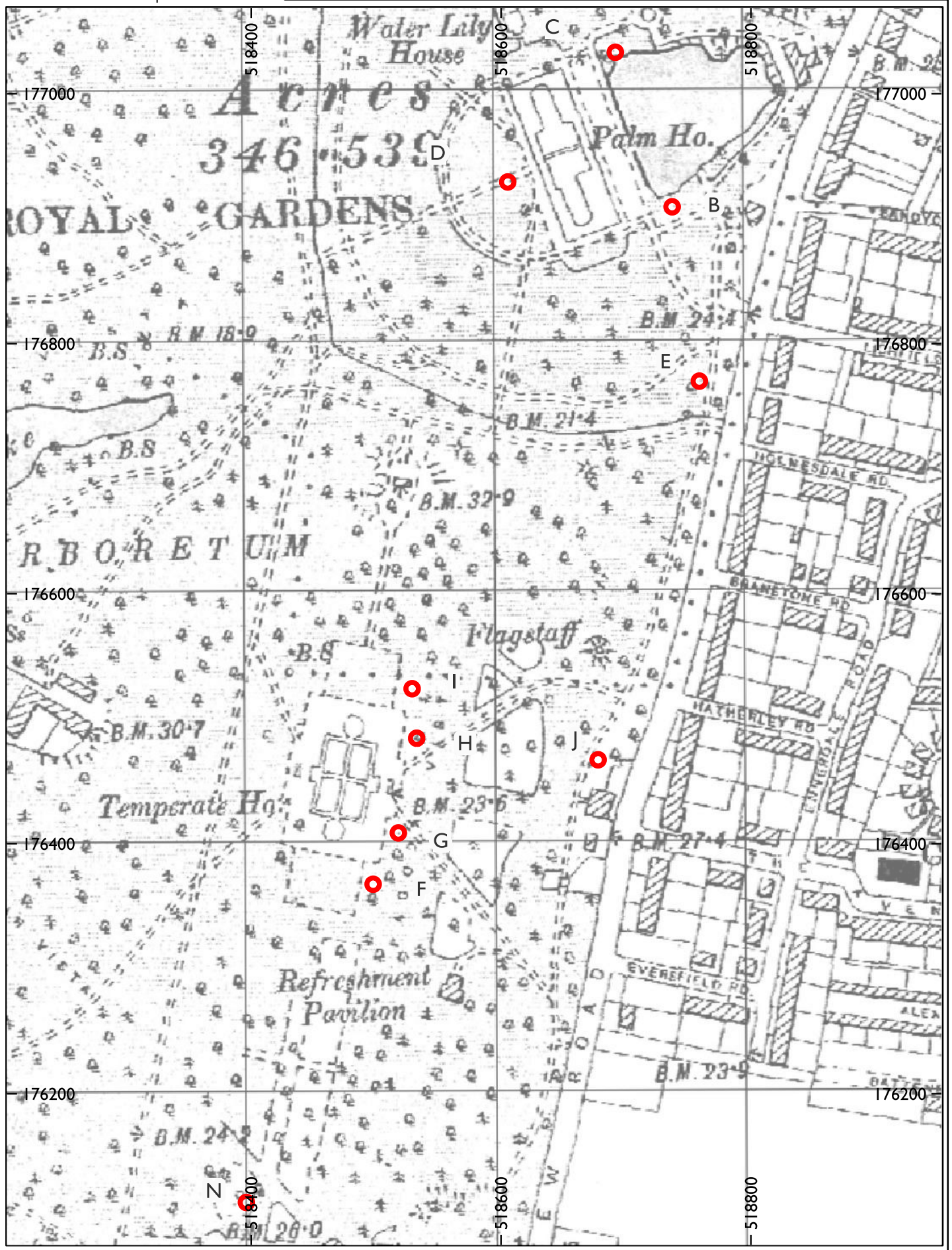
PROJECT // 5014L - Kew Light into Life Project


DESCRIPTION // 1873 Ordnance Survey (1:10,560)

Contains OS data © Crown Copyright 2024 Ordnance Survey 100053067

DOC REF: 5014L-DBA-v1

FIGURE 13 // 1898 OS map



 Proposed Sculpture Locations

0 200 m



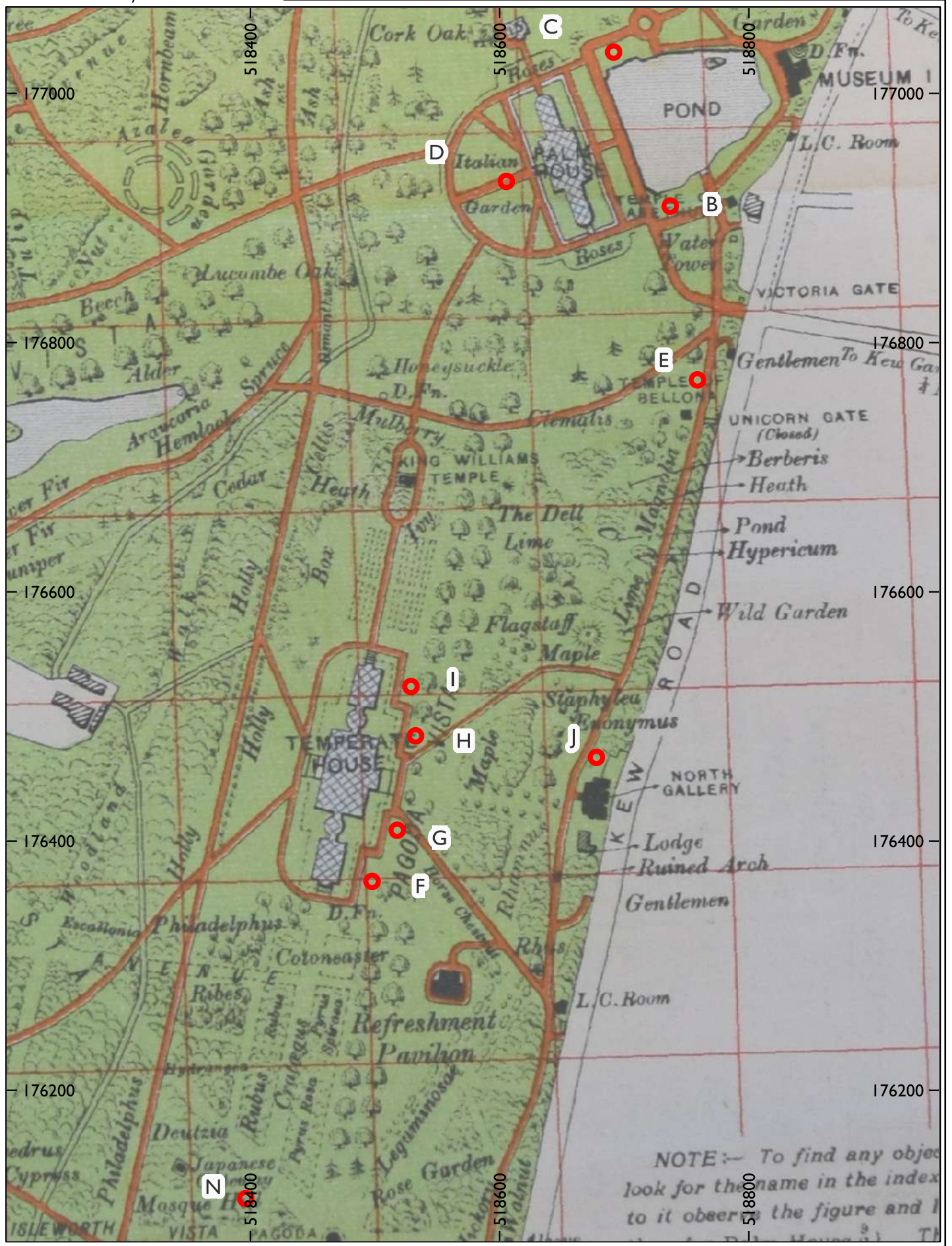
PROJECT // 5014L - Kew Light into Life Project

DESCRIPTION // 1898 Ordnance Survey (1:10,560)

Contains OS data © Crown Copyright 2024 Ordnance Survey 100053067

DOC REF: 5014L-DBA-v1

FIGURE 14 // 1911 Key Plan



 Proposed Sculpture Locations

0  200 m



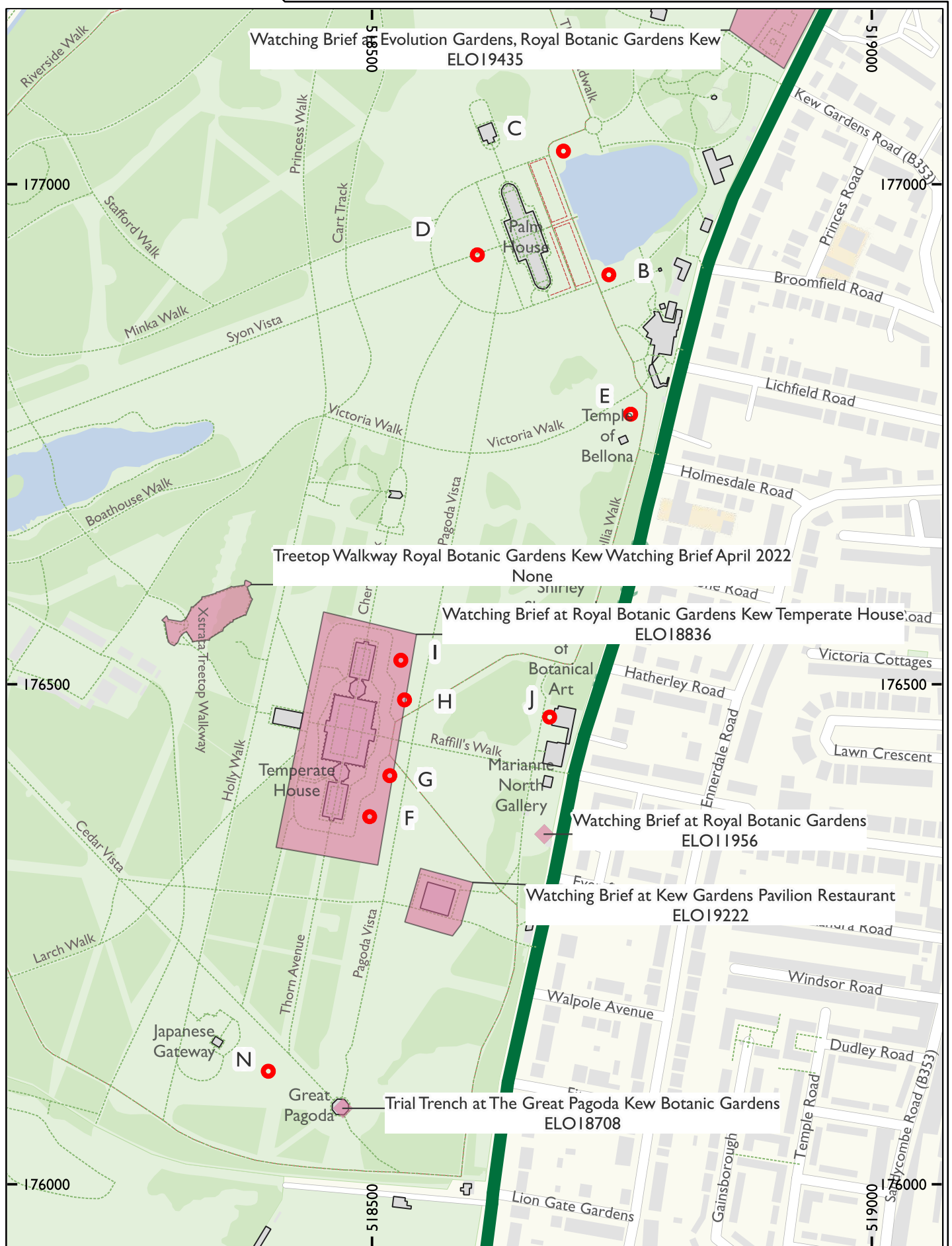
PROJECT // 5014L - Kew Light into Life Project

DESCRIPTION // 1911 Key Plan

Contains OS data © Crown Copyright 2024 Ordnance Survey 100053067

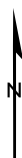
DOC REF: 5014L-DBA-v1

FIGURE 15 // Previous Interventions



- Watching brief or trial trench
- Proposed Sculpture Locations

0 200 m



PROJECT // 5014L - Kew Light into Life Project

DESCRIPTION // Archaeological interventions

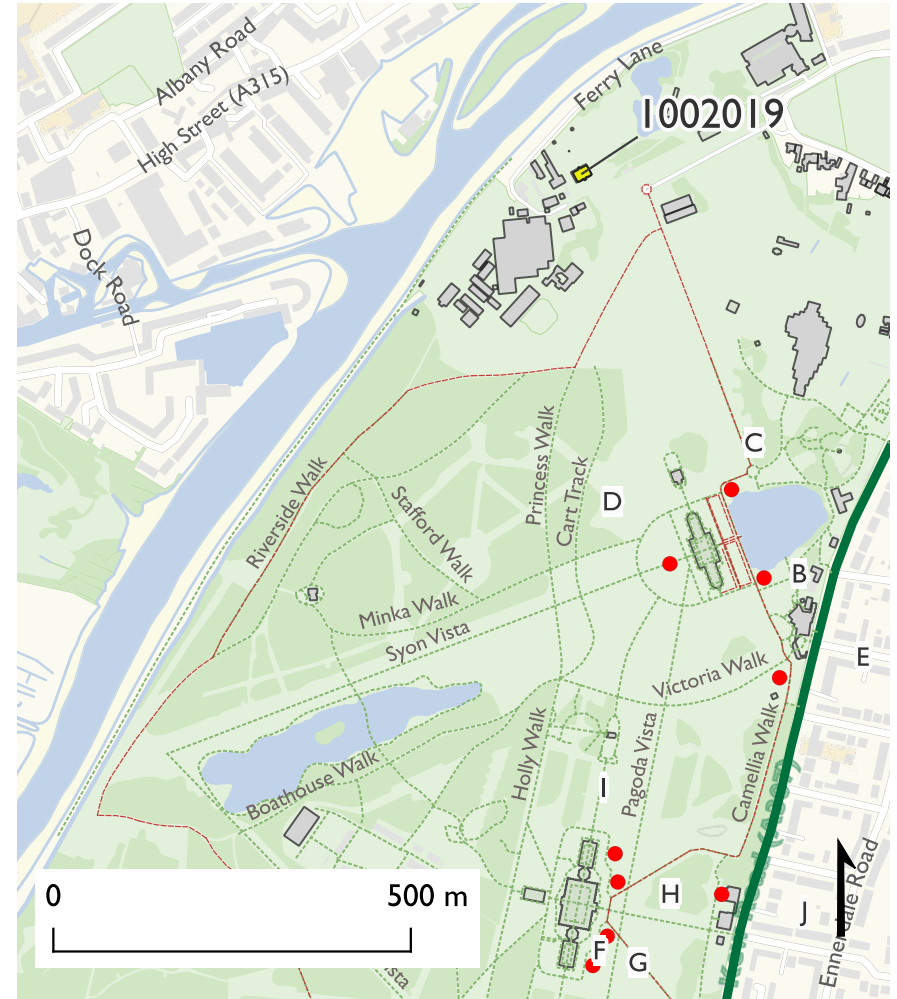
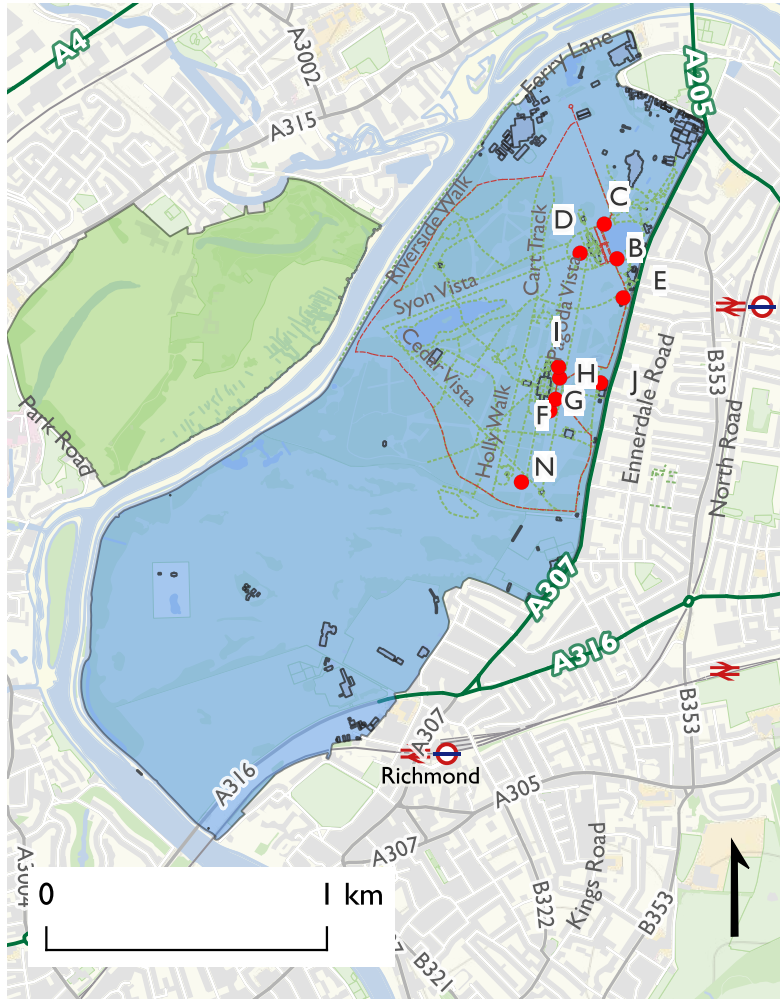
Contains OS data © Crown Copyright 2024 Ordnance Survey 100053067

DOC REF: 5014L-DBA-v1

REGISTERED PARKS & GARDENS AND SCHEDULED MONUMENT

APPENDIX I

Other Designations - Registered Parks and Gardens and Scheduled Monument



REGISTERED PARKS & GARDENS

- ROYAL BOTANIC GARDENS, KEW
- SYON PARK

- SCHEDULED MONUMENT

LISTED BUILDING LOCATIONS

APPENDIX II