

Project Details

WIE18761-101: Stag Brewery, Mortlake

Figure Title

Figure 6.1: Construction Programme

Figure Ref

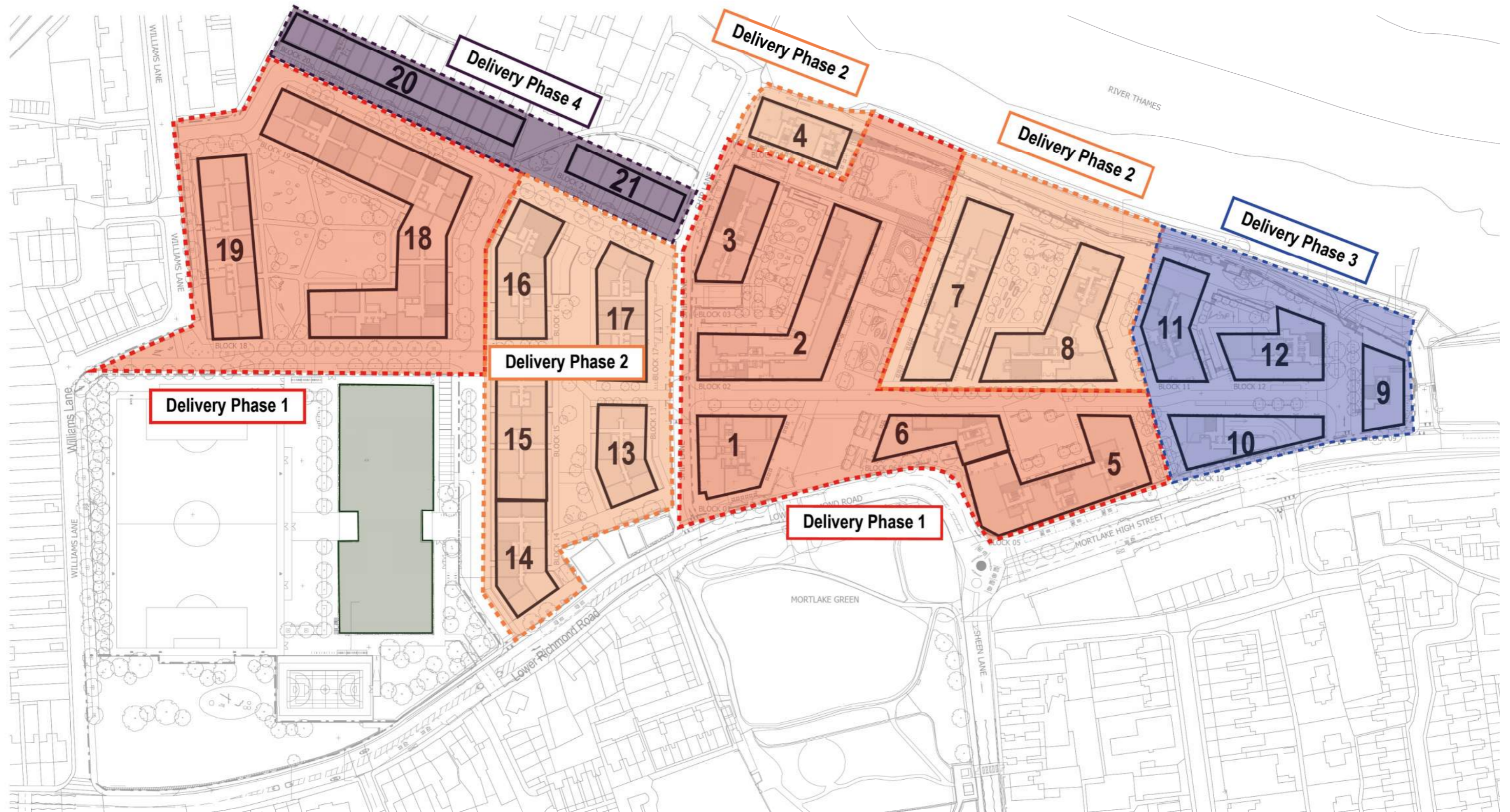
WIE18761-101\_GR\_ES\_6.1A

Date

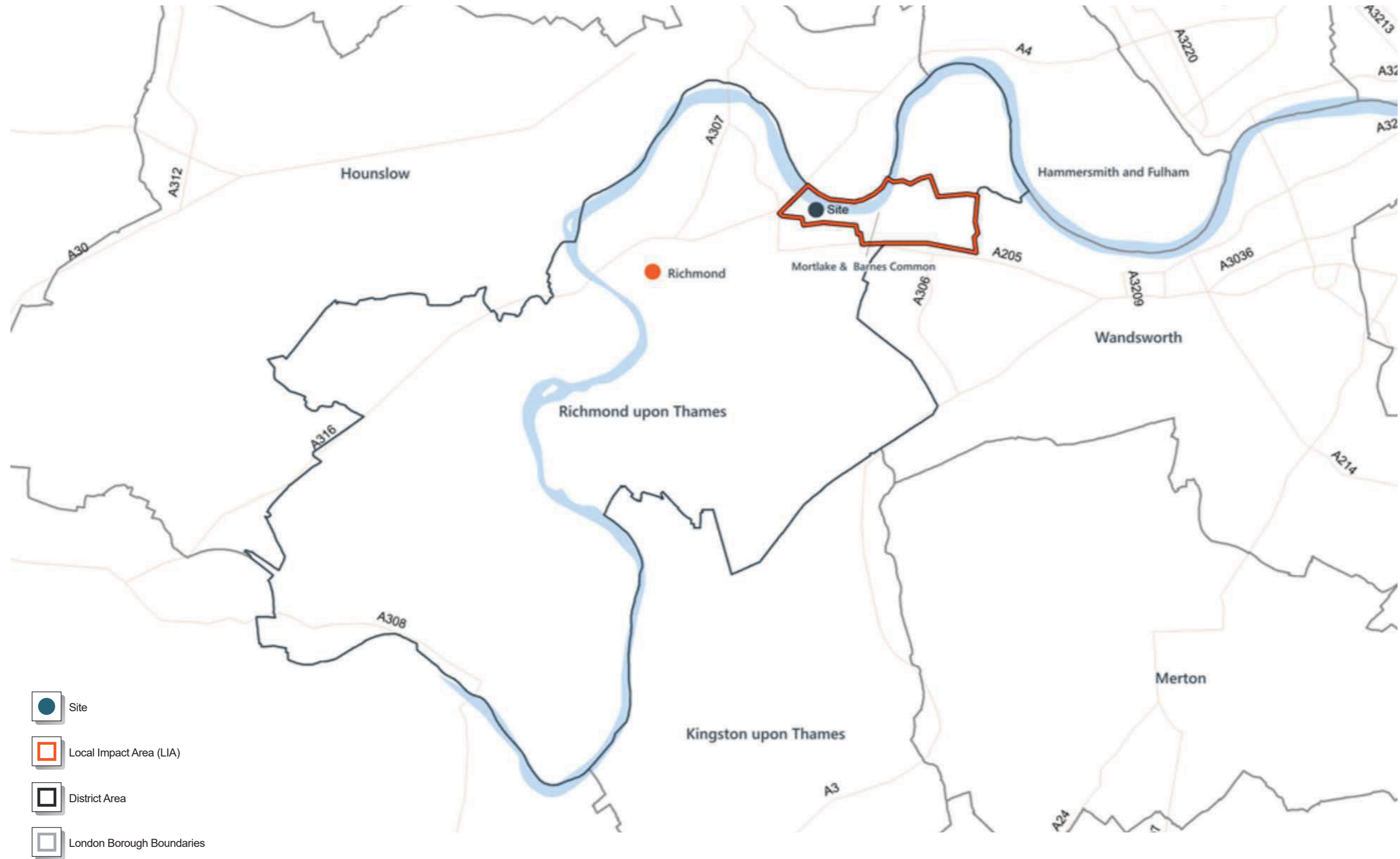
2022

File Location

\\s-incs\wie\projects\wie18761\100\graphics\issued figures



Project Details	WIE18761-101: Stag Brewery, Mortlake
Figure Title	Figure 6.2: Overall Phasing Plan
Figure Ref	WIE18761-101_GR_ES_6.2A
Date	2022
File Location	\\s-inc\wiel\projects\wie18761\100\graphics\es\issued figures
	<a href="http://www.watermangroup.com">www.watermangroup.com</a>



- Site
- Local Impact Area (LIA)
- District Area
- London Borough Boundaries

Project Details	WIE18761-101: Stag Brewery, Mortlake
Figure Title	Figure 7.1: 'Areas' for the Purpose of the Socio-economic Assessment
Figure Ref	WIE18761-101_GR_ES_7.1A
Date	2022
File Location	\\s-inc\wiel\projects\wie18761\100\graphics\es\issued figures



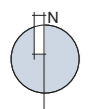
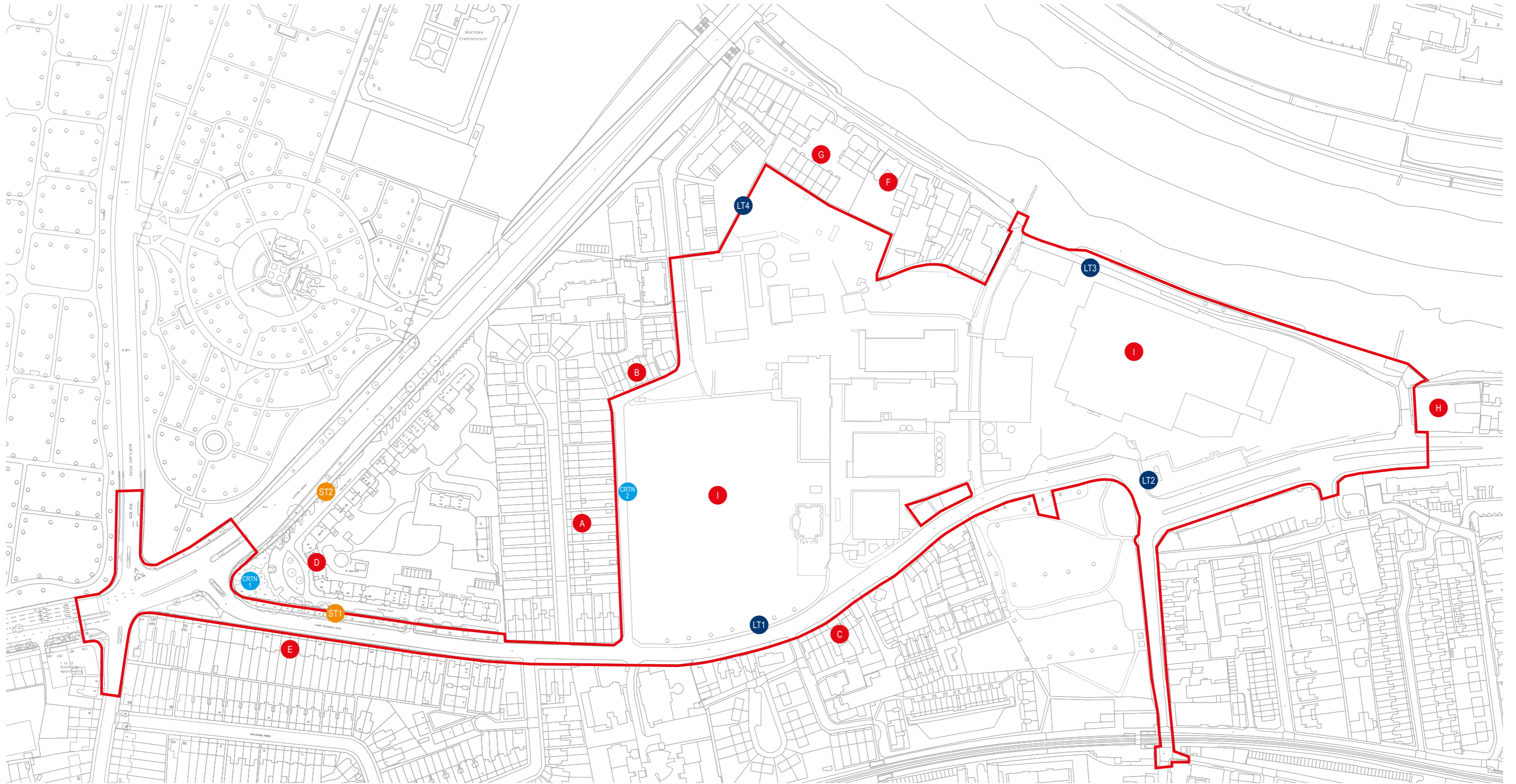
Project Details WIE18761-101: Stag Brewery, Mortlake

Figure Title Figure 8.1: Local Cycle Facilities


Figure Ref WIE18761-101\_GR\_ES\_8.1A


Date 2022


File Location \\s-incs\wie\projects\wie18761\100\graphics\es\issued figures




 The Site

 Short-term Attended Noise Measurements

 3-Hour Short Term Road Noise Measurements

 Long-term Unattended Noise Measurements

 Noise Sensitive Receptors

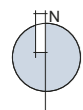
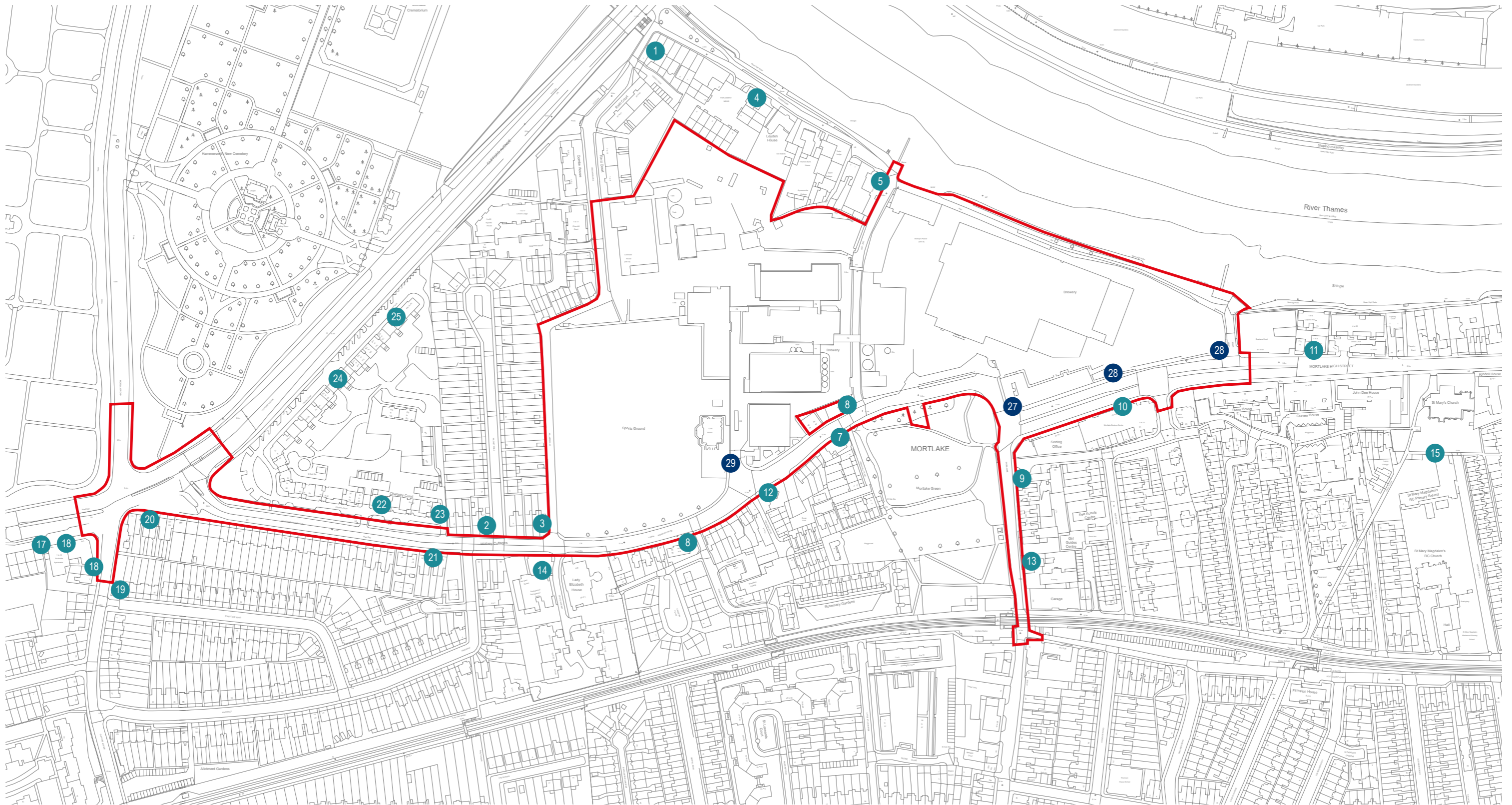
**Project Details** | WIE18671-100: Stag Brewery, Mortlake

**Figure Title** | Figure 9.1: Noise Monitoring & Sensitive Receptor Locations

**Figure Ref** | WIE18671-100\_GR\_ES\_9.1A

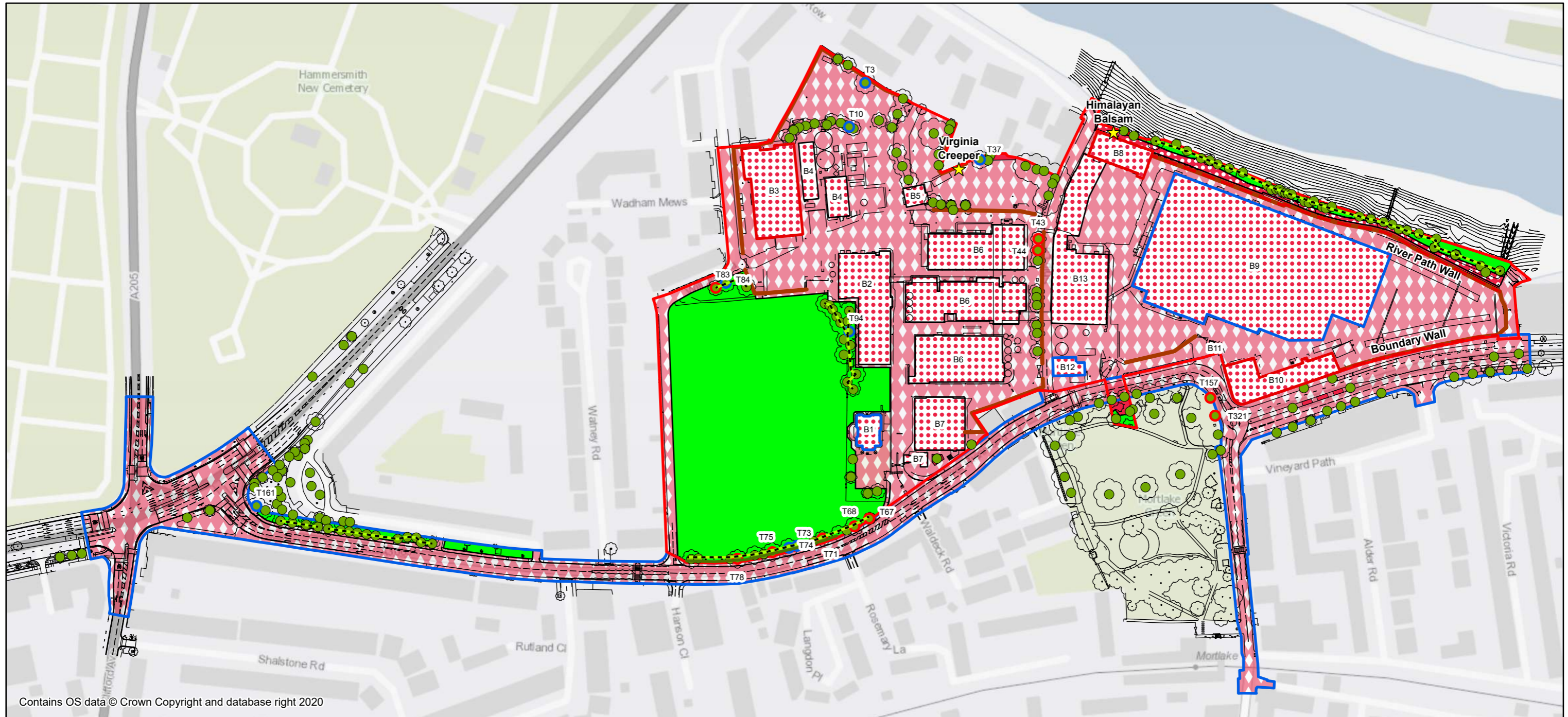
**Date** | 2022

**File Location** | \\h-incs\wiel\projects\wie18671\100\graphics\es\issued figures



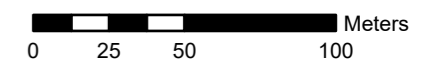
- The Site
- X Existing Receptor Locations
- X Proposed Receptor Locations

Project Details	WIE18761-101: Stag Brewery, Mortlake
Figure Title	Figure 10.1: Air Quality Sensitive Receptor Locations
Figure Ref	WIE18761-101_GR_ES_10.1A
Date	2022
File Location	\\s-incs\wie\projects\wie18761\100\graphics\es\issued figures

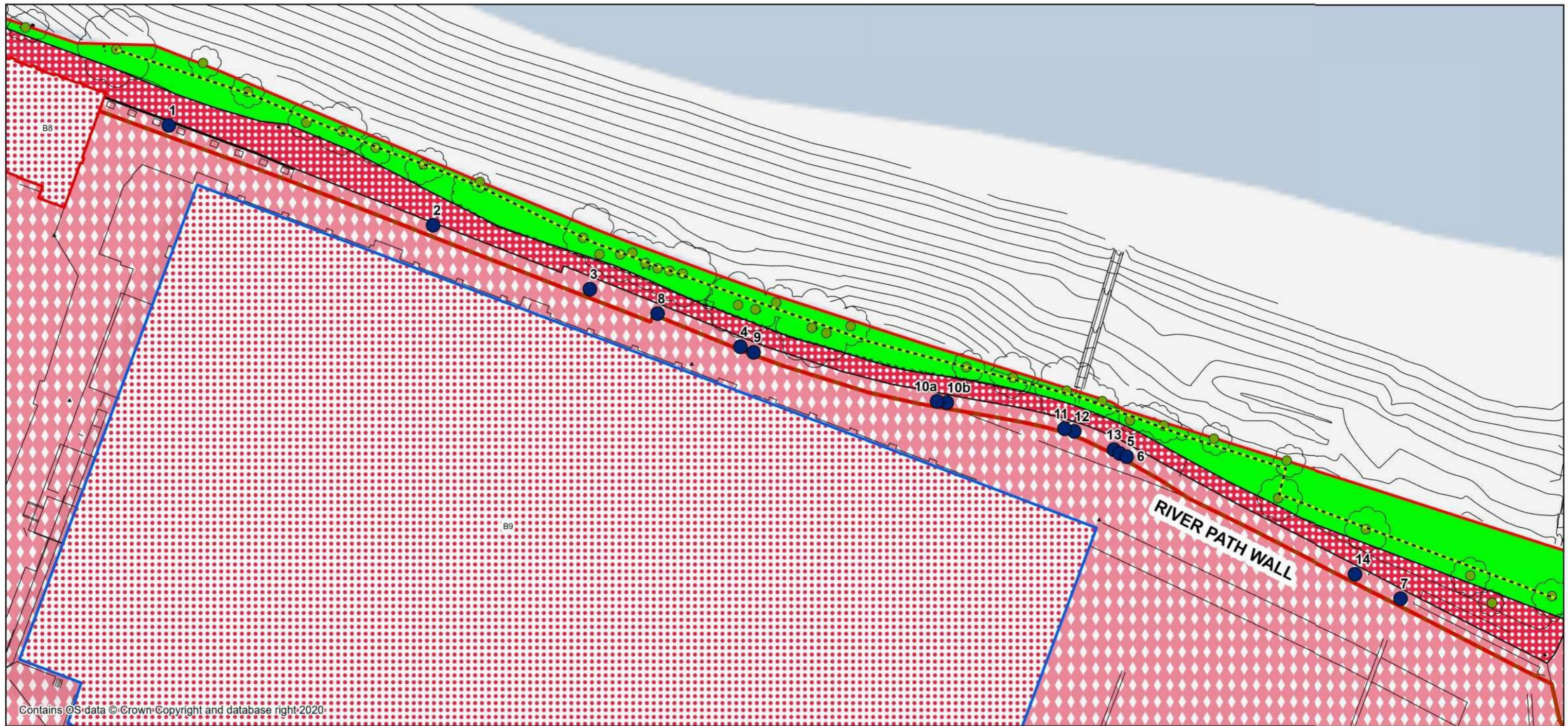


Contains OS data © Crown Copyright and database right 2020

- |  |                                    |   |
|--|------------------------------------|---|
| Planning Application Boundary                          | Hardstanding - u1b6 - 111          | Trees with Moderate Bat Roost Potential |
| S278 Works Boundary                                    | Wall - u1e - 68, 80                | Buildings with Low Bat Potential        |
| Modified Grassland - g4 - 64, 66, 75, 76               | Hedgerow - h2b - 17, 48, 1160      | Buildings with Moderate Bat Potential   |
| Ornamental Planting - u - 48, 80, 1160                 | Line of Trees - w1g6, 76           | Features with Moderate Bat Potential    |
| Artificial Unvegetated Unsealed Surface - u1c - 17, 80 | Urban Tree - u - 1170              | Invasive Species                        |
| Buildings - u1b5 - 97                                  | Trees with Low Bat Roost Potential |   |



Project Details	WIE18761-100: Stag Brewery, Mortlake
Figure Title	Figure 13.1: Habitat Features Plan
Figure Ref	WIE18761-100_GR_ES_13.1A
Date	2022
File Location	\\s-inc\wiel\projects\wie18761\100\graphics\es\issued figures

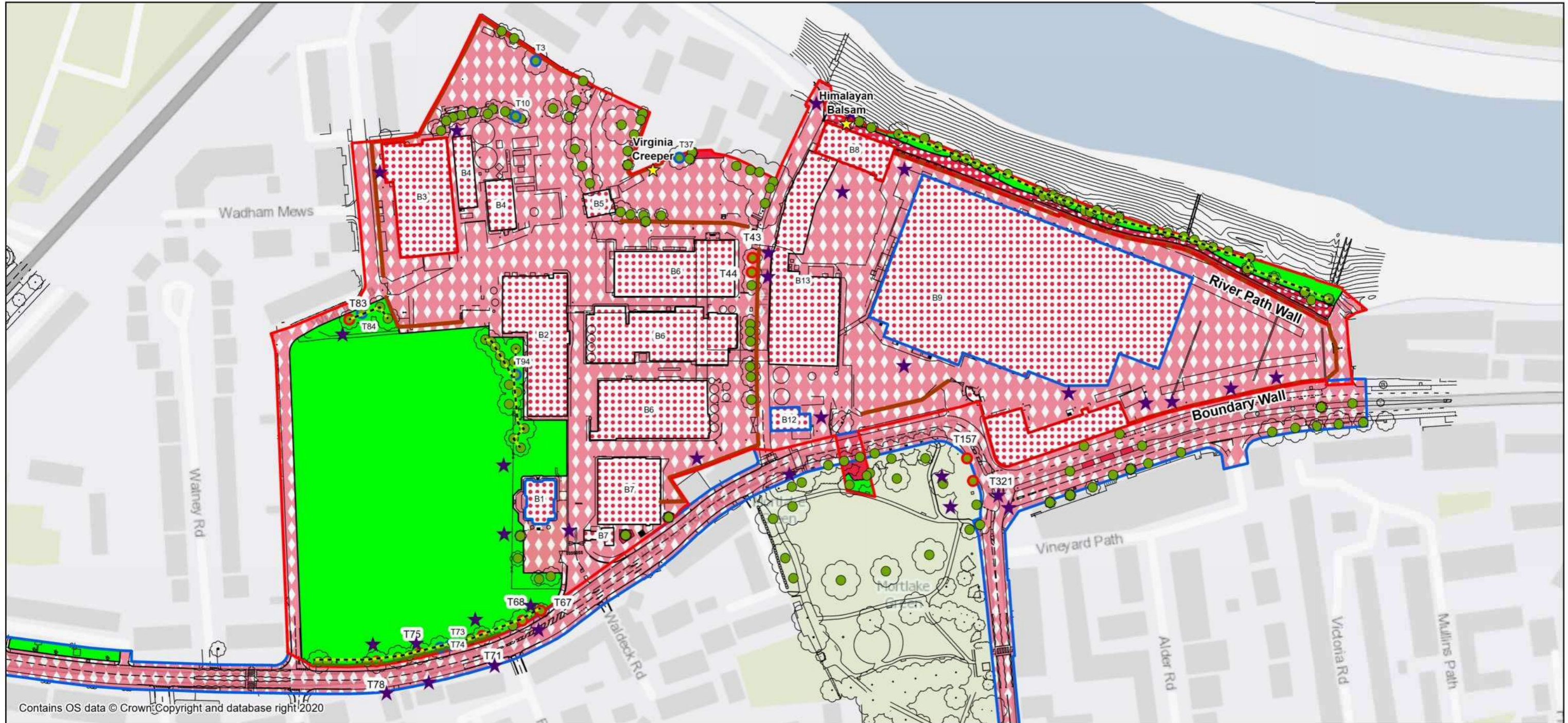


- Planning Application Boundary
- Potential Roosting Features
- Buildings - u1b5 - 97
- Artificial Unvegetated Unsealed Surface - u1c - 17, 80
- Hardstanding - u1b6 - 111
- Modified Grassland - g4 - 64, 66, 75, 76
- Urban Tree - u - 1170
- Line of Trees - w1g6, 76
- Wall - u1e - 68, 80
- Features with Moderate Bat Potential
- Buildings with Moderate Bat Potential
- Buildings with Low Bat Potential




Project Details	WIE18761-100: Stag Brewery, Mortlake
Figure Title	Figure 13.2: Northern Boundary Wall Feature Locations
Figure Ref	WIE18761-100_GR_ES_13.2A
Date	2022
File Location	\\s-inc\wiel\projects\wie18761\100\graphics\es\issued figures



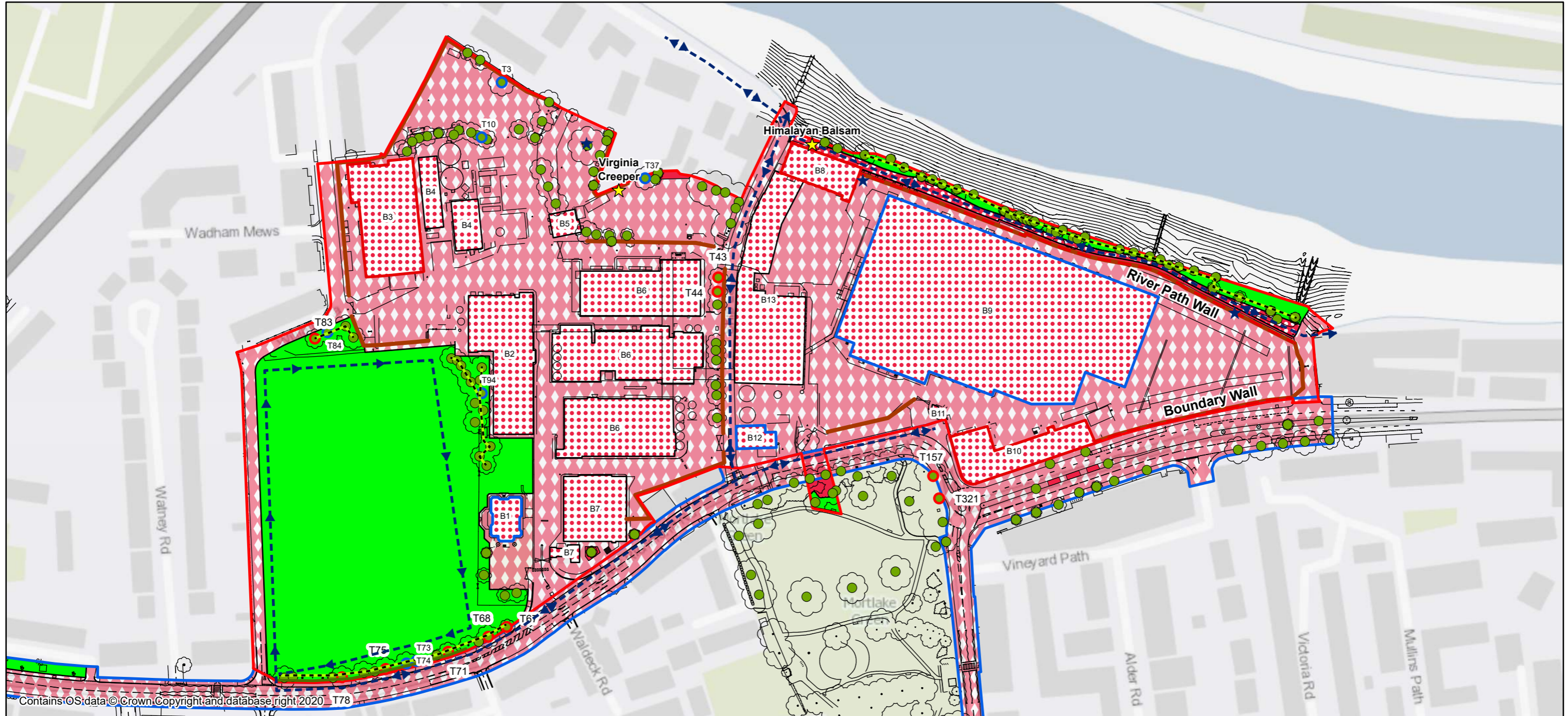


Contains OS data © Crown Copyright and database right 2020


- |  |   |                                       |
|--|---|---------------------------------------|
| Planning Application Boundary                          | Hardstanding - u1b6 - 111               | Trees with Low Bat Roost Potential    |
| S278 Works Boundary                                    | Buildings - u1b5 - 97                   | Urban Tree - u - 1170                 |
| Bat Surveyor Locations                                 | Hedgerow - h2b - 17, 48, 1160           | Invasive Species                      |
| Modified Grassland - g4 - 64, 66, 75, 76               | Line of Trees - w1g6, 76                | Buildings with Low Bat Potential      |
| Ornamental Planting - u - 48, 80, 1160                 | Wall - u1e - 68, 80                     | Buildings with Moderate Bat Potential |
| Artificial Unvegatated Unsealed Surface - u1c - 17, 80 | Trees with Moderate Bat Roost Potential | Features with Moderate Bat Potential  |



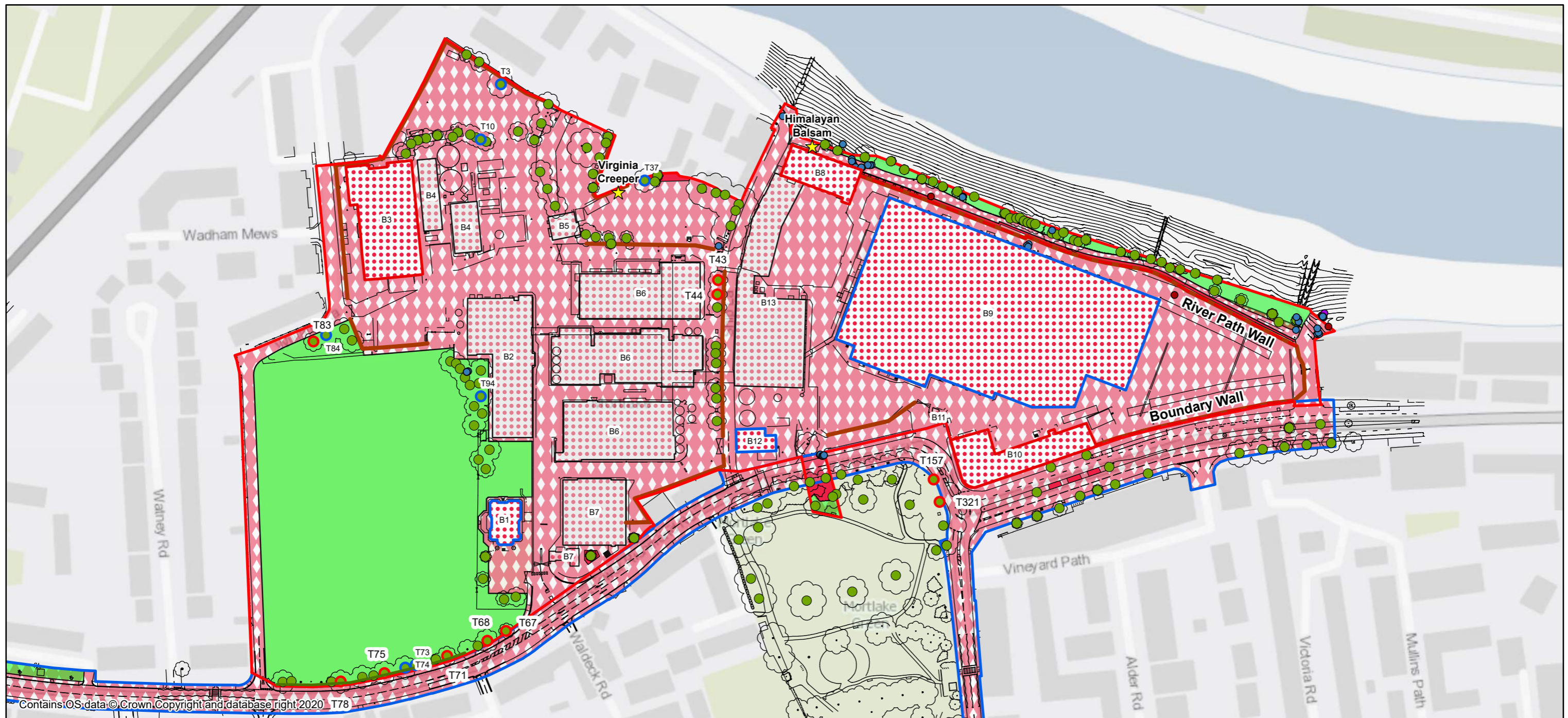
Project Details	WIE18761-100: Stag Brewery, Mortlake
Figure Title	Figure 13.3: Evening Emergence Bat Surveyor Locations
Figure Ref	WIE18761-100_GR_ES_13.3A
Date	2022
File Location	\\s-inc\wiel\projects\wie18761\100\graphics\es\issued figures



- Planning Application Boundary
- S278 Works Boundary
- Bat Activity Transect
- ★ Bat Detector Locations
- Buildings - u1b5 - 97
- Artificial Unvegetated Unsealed Surface - u1c - 17, 80
- Ornamental Planting - u - 48, 80, 1160
- Modified Grassland - g4 - 64, 66, 75, 76
- Hardstanding - u1b6 - 111
- Hedgerow - h2b - 17, 48, 1160
- Trees with Moderate Bat Roost Potential
- Trees with Low Bat Roost Potential
- Urban Tree - u - 1170
- Wall - u1e - 68, 80
- Line of Trees - w1g6, 76
- ★ Invasive Species
- Features with Moderate Bat Potential
- Buildings with Moderate Bat Potential
- Buildings with Low Bat Potential




Project Details	WIE18761-100: Stag Brewery, Mortlake
Figure Title	Figure 13.4: Bat Activity Survey Transect & Static Detector Locations
Figure Ref	WIE18761-100_GR_ES_13.4A
Date	2022
File Location	\\s-inc\wiel\projects\wie18761\100\graphics\es\issued figures

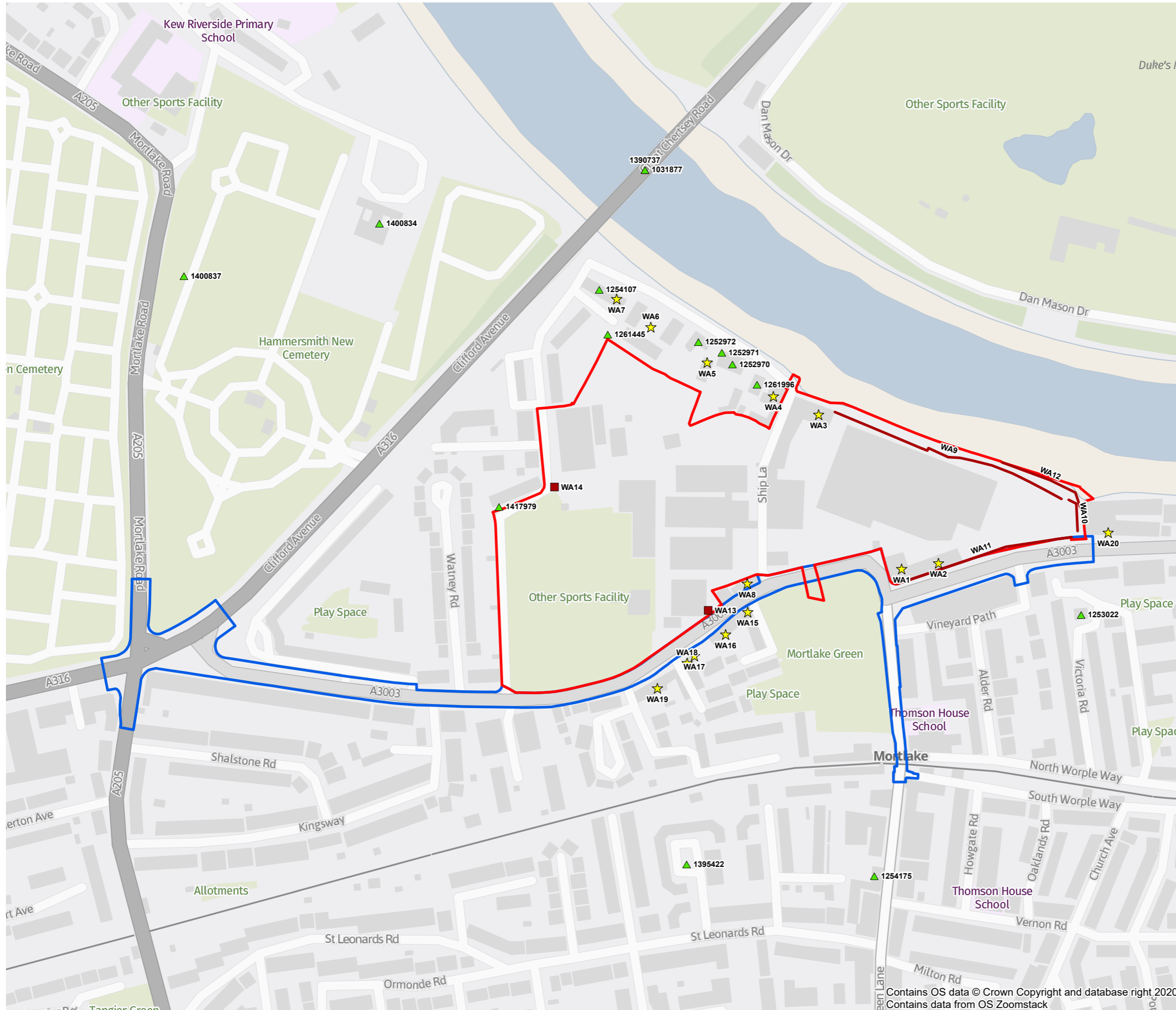


Contains OS data © Crown Copyright and database right 2020 T78

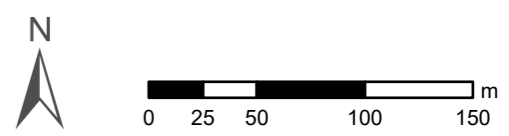
- |  |  |                                       |
|--|--|---------------------------------------|
| Planning Application Boundary            | Ornamental Planting - u - 48, 80, 1160                 | Trees with Low Bat Roost Potential    |
| S278 Works Boundary                      | Artificial Unvegatated Unsealed Surface - u1c - 17, 80 | Urban Tree - u - 1170                 |
| <b>Dusk Bat Activity</b>                 | Buildings - u1b5 - 97                                  | Buildings with Low Bat Potential      |
| Pipistrellus pipistrellus                | Hardstanding - u1b6 - 111                              | Buildings with Moderate Bat Potential |
| Pipistrellus pygmaeus                    | Hedgerow - h2b - 17, 48, 1160                          | Features with Moderate Bat Potential  |
| Plecotus auritus                         | Wall - u1e - 68, 80                                    | Invasive Species                      |
| Modified Grassland - g4 - 64, 66, 75, 76 | Trees with Moderate Bat Roost Potential                |                                       |



<b>Project Details</b>	WIE18761-100: Stag Brewery, Mortlake
<b>Figure Title</b>	Figure 13.5: Evening Bat Activity Survey Results (October 2021)
<b>Figure Ref</b>	WIE18761-100_GR_ES_13.5A
<b>Date</b>	2022
<b>File Location</b>	\\s-inc\wiel\projects\wie18761\100\graphics\es\issued figures

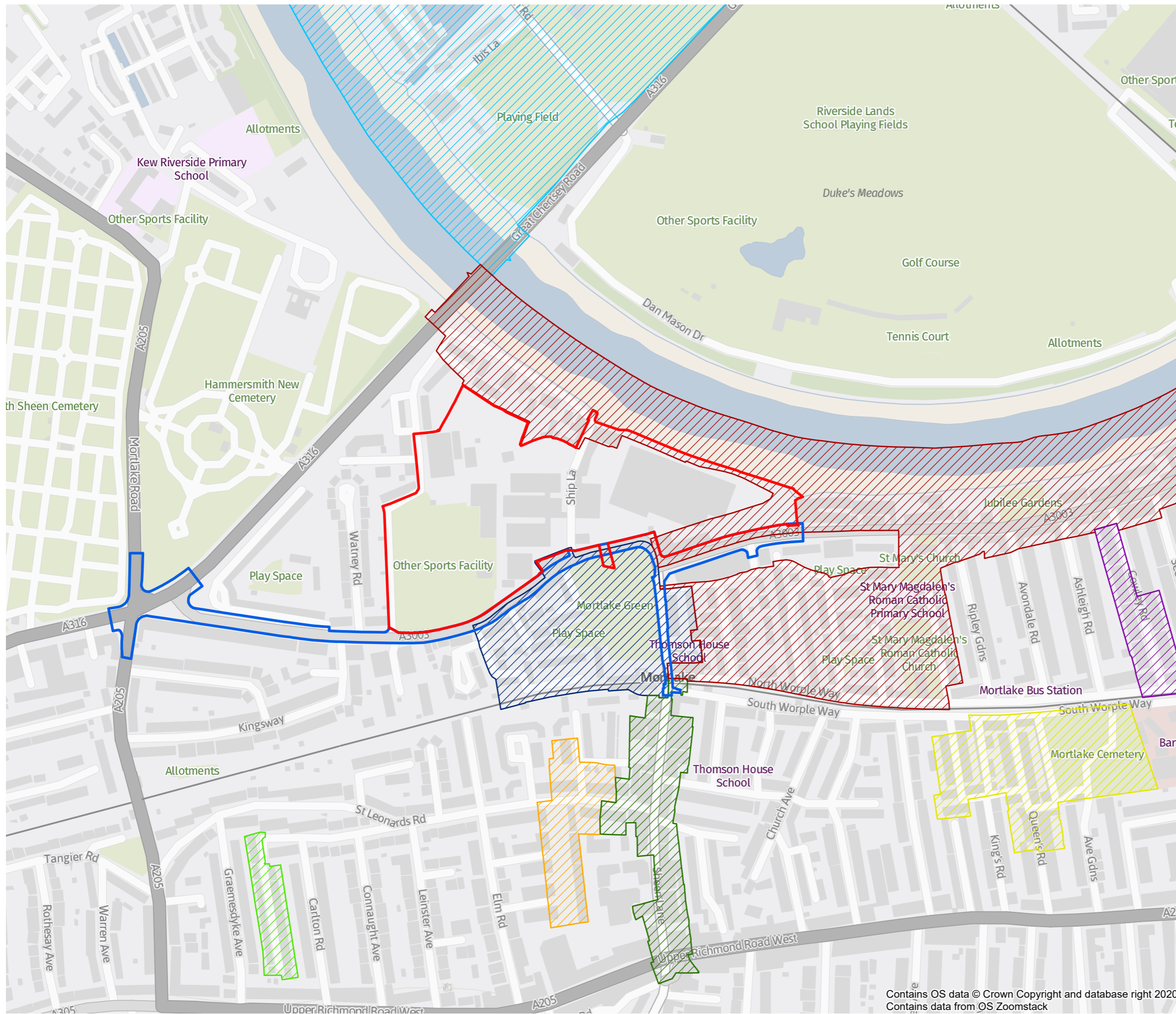


- Planning Application Boundary
- S278 Works Boundary
- ▲ Listed Buildings
- ★ Buildings of Townscape Merit
- Non-Designated Heritage Asset
- Non-Designated Heritage Asset

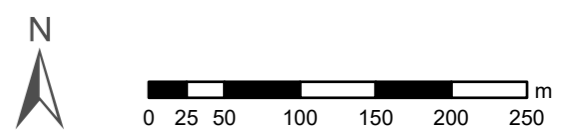


Project Details	WIE18671-101: Stag Brewery, Mortlake
Figure Title	Figure 15.1: Built Heritage Assets
Figure Ref	WIE18671-101_GR_ES_15.1A
Date	2022
File Location	\\s-inc\wiel\projects\wie18671\105\gis\her

Contains OS data © Crown Copyright and database right 2020  
 Contains data from OS Zoomstack



- Planning Application Boundary
- S278 Works Boundary
- Conservation Areas**
- Cowley Road
- Grove Park
- Holmesdale Avenue
- Model Cottages
- Mortlake
- Mortlake Green
- Queen's Road (Mortlake)
- Sheen Lane (Mortlake)



Project Details	WIE18671-101: Stag Brewery, Mortlake
Figure Title	Figure 15.2: Conservation Areas
Figure Ref	WIE18671-101_GR_ES_15.1A
Date	2022
File Location	\\s-incstwiel\projects\wie18671\105\gis\her

Contains OS data © Crown Copyright and database right 2020  
 Contains data from OS Zoomstack